

STATE OF CALIFORNIA  
STATE WATER RESOURCES CONTROL BOARD

ORDER WQ 2014-0026 – UST

---

---

**In the Matter of Underground Storage Tank Case Closure**

**Pursuant to Health and Safety Code Section 25299.39.2 and the Low Threat  
Underground Storage Tank Case Closure Policy**

---

---

**BY THE EXECUTIVE DIRECTOR<sup>1</sup>:**

Pursuant to Health and Safety Code section 25299.39.2, the Manager of the Underground Storage Tank Cleanup Fund (Fund) recommends closure of the underground storage tank (UST) case at the site listed below.<sup>2</sup> The name of the Fund claimant, the Fund claim number, the site name and the applicable site address are as follows:

**Hari Kalra  
Claim No. 13632  
Star Gas and Liquor  
1369 North Texas Street, Fairfield**

**Solano County Environmental Health Department Local Oversight Program**

**I. STATUTORY AND PROCEDURAL BACKGROUND**

Section 25299.39.2 directs the Fund manager to review the case history of claims that have been active for five years or more (five-year review), unless there is an objection from the UST owner or operator. This section further authorizes the Fund Manager to make recommendations to the State Water Resources Control Board (State Water Board) for closure of a five-year-review case if the UST owner or operator approves. In response to a recommendation by the Fund Manager, the State Water Board, or in certain cases the State Water Board Executive Director, may close a case or require the closure of a UST case. Closure of a UST case is appropriate where the corrective action ensures the protection of human health, safety, and the environment and where the corrective action is consistent with:

---

<sup>1</sup> State Water Board Resolution No. 2012-0061 delegates to the Executive Director the authority to close or require the closure of any UST case if the case meets the criteria found in the State Water Board's Low Threat Underground Storage Tank Case Closure Policy adopted by State Water Board Resolution No. 2012-0016.

<sup>2</sup> Unless otherwise noted, all references are to the Health and Safety Code.

- 1) Chapter 6.7 of Division 20 of the Health and Safety Code and implementing regulations;
- 2) Any applicable waste discharge requirements or other orders issued pursuant to Division 7 of the Water Code; 3) All applicable state policies for water quality control; and 4) All applicable water quality control plans.

The Fund Manager has completed a five-year review of the UST case identified above, and recommends that this case be closed. The recommendation is based upon the facts and circumstances of this particular UST case. A UST Case Closure Review Summary Report has been prepared for the case identified above and the bases for determining compliance with the Water Quality Control Policy for Low-Threat Underground Storage Tank Case Closures (Low-Threat Closure Policy or Policy) are explained in the Case Closure Review Summary Report.

#### **A. Low-Threat Closure Policy**

In State Water Board Resolution No. 2012-0016, the State Water Board adopted the Low Threat Closure Policy. The Policy became effective on August 17, 2012. The Policy establishes consistent statewide case closure criteria for certain low-threat petroleum UST sites. In the absence of unique attributes or site-specific conditions that demonstrably increase the risk associated with residual petroleum constituents, cases that meet the general and media-specific criteria in the Low-Threat Closure Policy pose a low threat to human health, safety and the environment and are appropriate for closure under Health and Safety Code section 25296.10. The Policy provides that if a regulatory agency determines that a case meets the general and media-specific criteria of the Policy, then the regulatory agency shall notify responsible parties and other specified interested persons that the case is eligible for case closure. Unless the regulatory agency revises its determination based on comments received on the proposed case closure, the Policy provides that the agency shall issue a closure letter as specified in Health and Safety Code section 25296.10. The closure letter may only be issued after the expiration of the 60-day comment period, proper destruction or maintenance of monitoring wells or borings, and removal of waste associated with investigation and remediation of the site.

Health and Safety Code section 25299.57, subdivision (l)(1) provides that claims for reimbursement of corrective action costs that are received by the Fund more than 365 days after the date of a closure letter or a Letter of Commitment, whichever occurs later, shall not be reimbursed unless specified conditions are satisfied. A Letter of Commitment has already been issued on the claim subject to this order and the respective Fund claimant, so the 365-day timeframe for the submittal of claims for corrective action costs will start upon the issuance of the closure letter.

## II. FINDINGS

Based upon the UST Case Closure Review Summary Report prepared for the case attached hereto, the State Water Board finds that corrective action taken to address the unauthorized release of petroleum at the UST release site identified as:

**Claim No. 13632**  
**Star Gas and Liquor**

ensures protection of human health, safety and the environment and is consistent with Chapter 6.7 of Division 20 of the Health and Safety Code and implementing regulations, the Low-Threat Closure Policy and other water quality control policies and applicable water quality control plans.

The unauthorized release from the UST consisted only of petroleum. This order directs closure for the petroleum UST case at the site.

Pursuant to the Low-Threat Closure Policy, notification has been provided to all entities that are required to receive notice of the proposed case closure, a 60-day comment period has been provided to notified parties, and any comments received have been considered by the Board in determining that the case should be closed.

Pursuant to section 21080.5 of the Public Resources Code, environmental impacts associated with the adoption of this Order were analyzed in the substitute environmental document (SED) the State Water Board approved on May 1, 2012. The SED concludes that all environmental effects of adopting and implementing the Low threat Closure Policy are less than significant, and environmental impacts as a result of complying with the Policy are no different from the impacts that are reasonably foreseen as a result of the Policy itself. A Notice of Decision was filed August 17, 2012. No new environmental impacts or any additional reasonably foreseeable impacts beyond those that were not addressed in the SED will result from adopting this Order.

The UST case identified above may be the subject of orders issued by the Regional Water Quality Control Board (Regional Water Board) pursuant to Division 7 of the Water Code. Any orders that have been issued by the Regional Water Board pursuant to Division 7 of the Water Code, or directives issued by a Local Oversight Program agency for this case should be rescinded to the extent they are inconsistent with this Order.

### III. ORDER

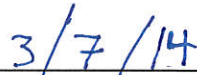
**IT IS THEREFORE ORDERED** that:

- A. The UST case identified in Section II of this Order, meeting the general and media-specific criteria established in the Low-Threat Closure Policy, be closed in accordance with the following conditions and after the following actions are complete. Prior to the issuance of a closure letter, the Fund claimant is ordered to:
1. Properly destroy monitoring wells and borings unless the owner of real property on which the well or boring is located certifies that the wells or borings will be maintained in accordance with local or state requirements;
  2. Properly remove from the site and manage all waste piles, drums, debris, and other investigation and remediation derived materials in accordance with local or state requirements; and
  3. Within six months of the date of this Order, submit documentation to the regulatory agency overseeing the UST case identified on page 1 of this Order that the tasks in subparagraphs (1) and (2) have been completed.
- B. The tasks in subparagraphs (1) and (2) of paragraph (A) are ordered pursuant to Health and Safety Code section 25296.10 and failure to comply with these requirements may result in the imposition of civil penalties pursuant to Health and Safety Code section 25299, subdivision (d)(1). Penalties may be imposed administratively by the State Water Board or Regional Water Board.
- C. Within 30 days of receipt of proper documentation from the Fund claimant that requirements in subparagraphs (1) and (2) of paragraph (A) are complete, the regulatory agency that is responsible for oversight of the UST case identified in Section II of this Order shall notify the State Water Board that the tasks have been satisfactorily completed.
- D. Within 30 days of notification from the regulatory agency that the tasks are complete pursuant to paragraph (C), the Deputy Director of the Division of Financial Assistance shall issue a closure letter consistent with Health and Safety Code section 25296.10,

subdivision (g) and upload the closure letter and UST Case Closure Review Summary Report to GeoTracker.

- E. As specified in Health and Safety Code section 25299.39.2, subdivision (a) (2), corrective action costs incurred after a recommendation of closure shall be limited to \$10,000 per year unless the Board or its delegated representative agrees that corrective action in excess of that amount is necessary to meet closure requirements, or additional corrective actions are necessary pursuant to section 25296.10, subdivisions (a) and (b). Pursuant to section 25299.57, subdivision (l) (1), and except in specified circumstances, all claims for reimbursement of corrective action costs must be received by the Fund within 365 days of issuance of the closure letter in order for the costs to be considered.
  
- F. Any Regional Water Board or Local Oversight Program Agency directive or order that directs corrective action or other action inconsistent with case closure for the UST case identified in Section II is rescinded, but only to the extent the Regional Water Board order or Local Oversight Program Agency directive is inconsistent with this Order.

  
\_\_\_\_\_  
Executive Director

  
\_\_\_\_\_  
Date





## State Water Resources Control Board

### UST CASE CLOSURE REVIEW SUMMARY REPORT

#### Agency Information

Agency Name: Solano County Environmental Health Department Local Oversight Program (County)	Address: 675 Texas Street, Suite 5500 Fairfield, CA 94533
Agency Caseworker: Misty C. Kaltreider	Case No.: 30091

#### Case Information

USTCF Claim No.: 13632	GeoTracker Global ID: T0609500317
Site Name: Star Gas and Liquor	Site Address: 1369 North Texas Street Fairfield, CA 94533
Responsible Party: Hari Kalra c/o: Star Gas Station	Address: 4251 Hilltop Drive Richmond, CA 94803
USTCF Expenditures to Date: \$207,562	Number of Years Case Open: 14

URL: [http://geotracker.waterboards.ca.gov/profile\\_report.asp?global\\_id=T0609500317](http://geotracker.waterboards.ca.gov/profile_report.asp?global_id=T0609500317)

#### Summary

The Low-Threat Underground Storage Tank (UST) Case Closure Policy (Policy) contains general and media-specific criteria, and cases that meet those criteria are appropriate for closure pursuant to the Policy. This case meets all of the required criteria of the Policy. A summary evaluation of compliance with the Policy is shown in **Attachment 1: Compliance with State Water Board Policies and State Law**. The Conceptual Site Model upon which the evaluation of the case has been made is described in **Attachment 2: Summary of Basic Case Information (Conceptual Site Model)**. Highlights of the case follow:

This case is an active commercial petroleum fueling facility with three operating gasoline USTs. An unauthorized leak was reported in September 1998 following the removal of three USTs (two gasoline, one diesel). An unknown volume of contaminated soil was excavated from the former tank location in September 1998. Additional contaminated soil was excavated from the areas surrounding the product line piping and former dispenser location in October 1998. All soil from both excavation events was disposed off-site. Eight groundwater monitoring wells have been installed and have been monitored regularly for more than ten years. According to groundwater data, water quality objectives have been achieved for all constituents except for methyl tert-butyl ether (MTBE) plume, and benzene and total petroleum hydrocarbons as gasoline (TPHg) in source area well MW-2.

The petroleum release is limited to the soil and shallow groundwater. According to data available in GeoTracker, there are no supply wells regulated by the California Department of Public Health or surface water bodies within 1,000 feet of the projected plume boundary. No other water supply wells have been identified within 1,000 feet of the projected plume boundary in files reviewed. Water is provided to water users near the Site by the City of Fairfield Water Department. The affected groundwater is not currently being used as a source of drinking water, and it is highly

unlikely that the affected groundwater will be used as a source of drinking water in the foreseeable future.

**Rationale for Closure under the Policy**

- General Criteria: The case meets all eight Policy general criteria.
- Groundwater Specific Criteria: The case meets Policy Criterion 1 by Class 4. The contaminant plume that exceeds water quality objectives is less than 1,000 feet in length. There is no free product. The nearest water supply well or surface water body is greater than 1,000 feet from the projected plume boundary. The dissolved concentrations of benzene and MTBE are each less than 1,000 µg/L.
- Vapor Intrusion to Indoor Air: The case meets the Policy Exclusion for Active Station. Soil vapor evaluation is not required because the Site is an active commercial petroleum fueling facility and the characteristics of the release do not pose an unacceptable health risk.
- Direct Contact and Outdoor Air Exposure: This case meets Policy Criterion 3b. Although no document titled "Risk Assessment" was found in the files reviewed, a professional assessment of site-specific risk from potential exposure to residual soil contamination found that maximum concentrations of petroleum constituents remaining in soil will have no significant risk of adversely affecting human health. The Site is paved and accidental exposure to site soils is prevented. As an active petroleum fueling facility, any construction worker working at the Site will be prepared for exposure in their normal daily work.

**Objections to Closure and Responses**

The LOP has no objections to closure per telephone discussion August 2, 2013.

**Determination**

Based on the review performed in accordance with Health and Safety Code Section 25299.39.2 subdivision (a), the Fund Manager has determined that closure of the case is appropriate.

**Recommendation for Closure**

Based on available information, residual petroleum hydrocarbons at the Site do not pose a significant risk to human health, safety, or the environment, and the case meets the requirements of the Policy. Accordingly, the Fund Manager recommends that the case be closed. The State Water Board is conducting public notification as required by the Policy. Solano County has the regulatory responsibility to supervise the abandonment of monitoring wells.

Lisa Babcock  
Lisa Babcock, P.G. 3939, G.E.G 1235

11/14/13  
Date

Prepared by: Kenyatta Dumisani



**ATTACHMENT 1: COMPLIANCE WITH STATE WATER BOARD POLICIES AND STATE LAW**

The case complies with the State Water Resources Control Board policies and state law. Section 25296.10 of the Health and Safety Code requires that sites be cleaned up to protect human health, safety, and the environment. Based on available information, any residual petroleum constituents at the Site do not pose significant risk to human health, safety, or the environment.

**The case complies with the requirements of the Low-Threat Underground Storage Tank (UST) Case Closure Policy as described below.<sup>1</sup>**

<p><b>Is corrective action consistent with Chapter 6.7 of the Health and Safety Code and implementing regulations?</b>          The corrective action provisions contained in Chapter 6.7 of the Health and Safety Code and the implementing regulations govern the entire corrective action process at leaking UST sites. If it is determined, at any stage in the corrective action process, that UST site closure is appropriate, further compliance with corrective action requirements is not necessary. Corrective action at this site has been consistent with Chapter 6.7 of the Health and Safety Code and implementing regulations and, since this case meets applicable case-closure requirements, further corrective action is not necessary, unless the activity is necessary for case closure.</p>	<p><input checked="" type="checkbox"/> Yes <input type="checkbox"/> No</p>
<p><b>Have waste discharge requirements or any other orders issued pursuant to Division 7 of the Water Code been issued at this case?</b></p>	<p><input type="checkbox"/> Yes <input checked="" type="checkbox"/> No</p>
<p><b>If so, was the corrective action performed consistent with any order?</b></p>	<p><input type="checkbox"/> Yes <input type="checkbox"/> No <input checked="" type="checkbox"/> NA</p>
<p><b><u>General Criteria</u></b>          General criteria that must be satisfied by all candidate sites:</p> <p><b>Is the unauthorized release located within the service area of a public water system?</b></p> <p><b>Does the unauthorized release consist only of petroleum?</b></p> <p><b>Has the unauthorized (“primary”) release from the UST system been stopped?</b></p> <p><b>Has free product been removed to the maximum extent practicable?</b></p> <p><b>Has a conceptual site model that assesses the nature, extent, and mobility</b></p>	<p><input checked="" type="checkbox"/> Yes <input type="checkbox"/> No</p> <p><input checked="" type="checkbox"/> Yes <input type="checkbox"/> No</p> <p><input checked="" type="checkbox"/> Yes <input type="checkbox"/> No</p> <p><input type="checkbox"/> Yes <input type="checkbox"/> No <input checked="" type="checkbox"/> NA</p>

<sup>1</sup> Refer to the Low-Threat Underground Storage Tank Case Closure Policy for closure criteria for low-threat petroleum UST sites.  
[http://www.waterboards.ca.gov/board\\_decisions/adopted\\_orders/resolutions/2012/rs2012\\_0016atta.pdf](http://www.waterboards.ca.gov/board_decisions/adopted_orders/resolutions/2012/rs2012_0016atta.pdf)

<p><b>of the release been developed?</b></p> <p><b>Has secondary source been removed to the extent practicable?</b></p> <p><b>Has soil or groundwater been tested for MTBE and results reported in accordance with Health and Safety Code Section 25296.15?</b></p> <p><b>Nuisance as defined by Water Code section 13050 does not exist at the Site?</b></p> <p><b>Are there unique site attributes or site-specific conditions that demonstrably increase the risk associated with residual petroleum constituents?</b></p>	<p><input checked="" type="checkbox"/> Yes <input type="checkbox"/> No</p> <p><input checked="" type="checkbox"/> Yes <input type="checkbox"/> No</p> <p><input checked="" type="checkbox"/> Yes <input type="checkbox"/> No</p> <p><input checked="" type="checkbox"/> Yes <input type="checkbox"/> No</p> <p><input type="checkbox"/> Yes <input checked="" type="checkbox"/> No</p>
<p><b><u>Media-Specific Criteria</u></b>        Candidate sites must satisfy all three of these media-specific criteria:</p> <p><b>1. Groundwater:</b>        To satisfy the media-specific criteria for groundwater, the contaminant plume that exceeds water quality objectives must be stable or decreasing in areal extent, and meet all of the additional characteristics of one of the five classes of sites:</p> <p><b>Is the contaminant plume that exceeds water quality objectives stable or decreasing in areal extent?</b></p> <p><b>Does the contaminant plume that exceeds water quality objectives meet all of the additional characteristics of one of the five classes of sites?</b></p> <p>If YES, check applicable class: <input type="checkbox"/> 1 <input type="checkbox"/> 2 <input type="checkbox"/> 3 <input checked="" type="checkbox"/> 4 <input type="checkbox"/> 5</p> <p><b>For sites with releases that have not affected groundwater, do mobile constituents (leachate, vapors, or light non-aqueous phase liquids) contain sufficient mobile constituents to cause groundwater to exceed the groundwater criteria?</b></p>	<p><input checked="" type="checkbox"/> Yes <input type="checkbox"/> No <input type="checkbox"/> NA</p> <p><input checked="" type="checkbox"/> Yes <input type="checkbox"/> No <input type="checkbox"/> NA</p> <p><input type="checkbox"/> Yes <input type="checkbox"/> No <input checked="" type="checkbox"/> NA</p>
<p><b>2. Petroleum Vapor Intrusion to Indoor Air:</b>        The site is considered low-threat for vapor intrusion to indoor air if site-specific conditions satisfy all of the characteristics of one of the three classes of sites (a through c) or if the exception for active commercial fueling facilities applies.</p> <p><b>Is the Site an active commercial petroleum fueling facility?</b>        Exception: Satisfaction of the media-specific criteria for petroleum vapor intrusion to indoor air is not required at active commercial petroleum fueling facilities, except in cases where release characteristics can be reasonably believed to pose an unacceptable health risk.</p>	<p><input checked="" type="checkbox"/> Yes <input type="checkbox"/> No</p>

<p><b>a. Do site-specific conditions at the release site satisfy all of the applicable characteristics and criteria of scenarios 1 through 3 or all of the applicable characteristics and criteria of scenario 4?</b>                  If YES, check applicable scenarios: <input type="checkbox"/> 1 <input type="checkbox"/> 2 <input type="checkbox"/> 3 <input type="checkbox"/> 4</p> <p><b>b. Has a site-specific risk assessment for the vapor intrusion pathway been conducted and demonstrates that human health is protected to the satisfaction of the regulatory agency?</b></p> <p><b>c. As a result of controlling exposure through the use of mitigation measures or through the use of institutional or engineering controls, has the regulatory agency determined that petroleum vapors migrating from soil or groundwater will have no significant risk of adversely affecting human health?</b></p>	<p><input type="checkbox"/> Yes <input type="checkbox"/> No <input checked="" type="checkbox"/> NA</p> <p><input type="checkbox"/> Yes <input type="checkbox"/> No <input checked="" type="checkbox"/> NA</p> <p><input type="checkbox"/> Yes <input type="checkbox"/> No <input checked="" type="checkbox"/> NA</p>
<p><b>3. Direct Contact and Outdoor Air Exposure:</b>                  The Site is considered low-threat for direct contact and outdoor air exposure if site-specific conditions satisfy one of the three classes of sites (a through c).</p> <p><b>a. Are maximum concentrations of petroleum constituents in soil less than or equal to those listed in Table 1 for the specified depth below ground surface (bgs)?</b></p> <p><b>b. Are maximum concentrations of petroleum constituents in soil less than levels that a site specific risk assessment demonstrates will have no significant risk of adversely affecting human health?</b></p> <p><b>c. As a result of controlling exposure through the use of mitigation measures or through the use of institutional or engineering controls, has the regulatory agency determined that the concentrations of petroleum constituents in soil will have no significant risk of adversely affecting human health?</b></p>	<p><input type="checkbox"/> Yes <input type="checkbox"/> No <input checked="" type="checkbox"/> NA</p> <p><input checked="" type="checkbox"/> Yes <input type="checkbox"/> No <input type="checkbox"/> NA</p> <p><input type="checkbox"/> Yes <input type="checkbox"/> No <input checked="" type="checkbox"/> NA</p>

## ATTACHMENT 2: SUMMARY OF BASIC CASE INFORMATION (Conceptual Site Model)

### Site Location/History

- This case is an active commercial petroleum fueling facility located on the southeast corner of the intersection of North Texas Street and Wyoming Street.
- The Site is bounded by residential properties to the west, a church across Wyoming Street to the north, an automotive repair shop to the south, and a commercial warehouse across North Texas Street to the east.
- Site maps showing the location of the monitoring wells and groundwater level contours are provided at the end of this closure review summary (Central Valley Environmental, Inc., 2013).
- Nature of Contaminants of Concern: Petroleum hydrocarbons only.
- Source: UST system.
- Date reported: September 1998.
- Status of Release: USTs replaced.
- Free Product: None reported.

### Tank Information

Tank No.	Size in Gallons	Contents	Closed in Place/ Removed/Active	Date
1	15,000	Gasoline	Removed	September 1998
2	15,000	Gasoline	Removed	September 1998
3	15,000	Diesel	Removed	September 1998
4	10,000	Gasoline	Active	-
5	10,000	Gasoline	Active	-
6	10,000	Gasoline	Active	-

### Receptors

- GW Basin: Suisun-Fairfield Valley.
- Beneficial Uses According to San Francisco Regional Water Quality Control Board (Regional Board) Basin Plan: Municipal and Domestic Supply.
- Land Use Designation: Aerial photograph available on GeoTracker indicates mixed residential and commercial land use in the vicinity of the Site.
- Public Water System: City of Fairfield Water Department.
- Distance to Nearest Supply Well: According to data available in GeoTracker, there are no public supply wells regulated by the California Department of Public Health within 1,000 feet of the projected plume boundary. No other water supply wells were identified within 1,000 feet of the projected plume boundary in the files reviewed.
- Distance to Nearest Surface Water: There is no identified surface water within 1,000 feet of the defined plume boundary.

### Geology/Hydrogeology

- Stratigraphy: The Site is underlain by interbedded and intermixed gravel, sand, silt, and clay.
- Maximum Sample Depth: 8.5 feet below ground surface (bgs).
- Minimum Groundwater Depth: 1.61 feet bgs at monitoring well MW-3.
- Maximum Groundwater Depth: 13.72 feet bgs at monitoring well MW-7.
- Current Average Depth to Groundwater: Approximately 7 feet bgs.



- Saturated Zones(s) Studied: Approximately 3 - 18 feet bgs.
- Appropriate Screen Interval: Yes.
- Groundwater Flow Direction: Southwest with an average gradient of 0.034 feet/foot (December 2012).

**Monitoring Well Information**

Well Designation	Date Installed	Screen Interval (feet bgs)	Depth to Water (feet bgs) (12/14/2012)
MW-1	May 1999	8 - 18	8.45
MW-2	May 1999	8 - 18	8.15
MW-3	May 1999	8 - 18	3.83
MW-4	July 2002	8 - 18	Destroyed
MW-5	December 2005	6 - 16	6.33
MW-6	December 2005	6 - 16	8.11
MW-7	December 2005	6 - 16	7.18
MW-8	December 2005	6 - 16	6.32

**Remediation Summary**

- Free Product: None reported.
- Soil Excavation: An unknown volume was excavated from the former tank location in September 1998. Additional contaminated soil was excavated from the areas surrounding the product line piping and former dispenser location, in October 1998. All soil from both excavation events was disposed off-site for remediation.
- In-Situ Soil Remediation: None reported.
- Groundwater Remediation: None reported.

**Most Recent Concentrations of Petroleum Constituents in Soil**

Constituent	Maximum 0-5 feet bgs [mg/kg and (date)]	Maximum 5-10 feet bgs [mg/kg and (date)]
Benzene	NA	19 (09/1998) <sup>1</sup>
Ethylbenzene	NA	NA
Naphthalene	NA	NA
PAHs	NA	NA

NA: Not Analyzed, Not Applicable or Data Not Available

mg/kg: Milligrams per kilogram, parts per million

<: Not detected at or above stated reporting limit

PAHs: Polycyclic aromatic hydrocarbons

1: Central Valley Environmental Inc., 2010 Site Conceptual Model and Site Characterization Work Plan.

**Most Recent Concentrations of Petroleum Constituents in Groundwater**

Sample	Sample Date	TPHg (µg/L)	Benzene (µg/L)	Toluene (µg/L)	Ethyl-Benzene (µg/L)	Xylenes (µg/L)	MTBE (µg/L)	TBA (µg/L)
MW-1	12/14/2012	<90	<0.9	<0.9	<0.9	0.91	590	5.2
MW-2	12/14/2012	4,700	360	12	110	110	2,100	480
MW-3	12/14/2012	<50	<0.5	<0.5	<0.5	<0.5	84	<5.0
MW-5	12/14/2012	<50	<0.5	<0.5	<0.5	<0.5	560	7.5
MW-6	09/29/2009	<50	<0.5	<0.5	<0.5	<0.5	<0.5	<5.0
MW-7	12/14/2012	<250	<2.5	<2.5	<2.5	<2.5	1,500	<15
MW-8	12/14/2012	<150	<1.5	<1.5	<1.5	<1.5	840	29
<b>WQOs</b>		--	1	150	700	1,750	5 <sup>a</sup>	1,200 <sup>b</sup>

NA: Not Analyzed, Not Applicable or Data Not Available

µg/L: Micrograms per liter, parts per billion

<: Not detected at or above stated reporting limit

TPHg: Total petroleum hydrocarbons as gasoline

MTBE: Methyl tert-butyl ether

TBA: Tert-butyl alcohol

WQOs: Water Quality Objectives, San Francisco Bay Regional Water (Regional Water Board) Basin Plan

--: Regional Water Board Basin Plan does not have a numeric water quality objective for TPHg.

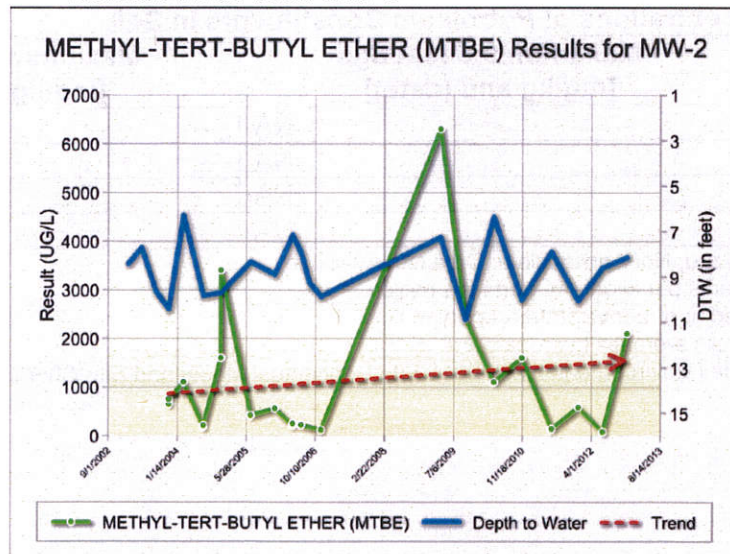
<sup>a</sup>: Secondary maximum contaminant level (MCL)

<sup>b</sup>: California Department of Public Health, Response Level

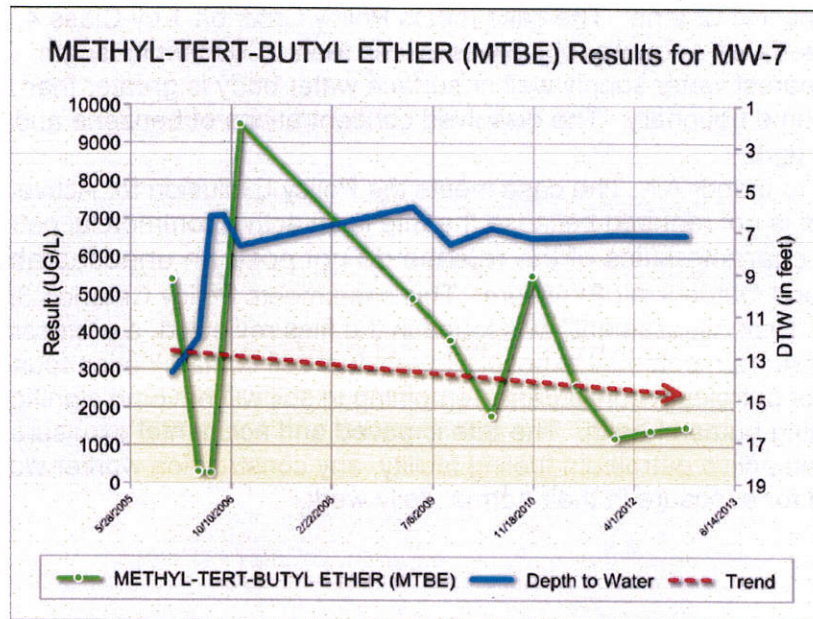
**Groundwater Trends**

- Since 1999, eight groundwater monitoring wells have been installed and regularly monitored for 13 years. The site has a detached MTBE plume that poses no threat to human health, the environment and no drinking water wells are present in the area. MTBE trends of select wells are shown below:

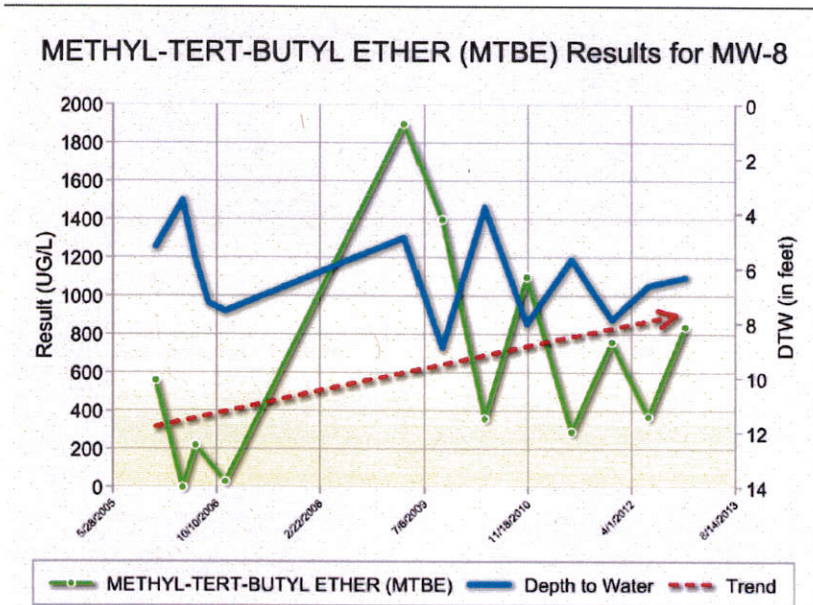
**Source Area Well MW-2**



**Downgradient Well MW-7**



**Downgradient Well MW-8**



**Evaluation of Current Risk**

- Estimate of Hydrocarbon Mass in Soil: 200 pounds (Central Valley Environmental, Inc., 2010)
- Soil/Groundwater tested for methyl tert-butyl ether (MTBE): Yes, see table above.
- Oxygen Concentrations in Soil Vapor: None reported.



- Plume Length: <1,000 Feet.
- Plume Stable or Decreasing: Stable.
- Contaminated Zone(s) Used for Drinking Water: No.
- General Criteria: The case meets all eight Policy general criteria.
- Groundwater Specific Criteria: The case meets Policy Criterion 1 by Class 4. The contaminant plume that exceeds water quality objectives is less than 1,000 feet in length. There is no free product. The nearest water supply well or surface water body is greater than 1,000 feet from the projected plume boundary. The dissolved concentrations of benzene and MTBE are each less than 1,000 µg/L.
- Vapor Intrusion to Indoor Air: The case meets the Policy Exclusion for Active Station. Soil vapor evaluation is not required because the Site is an active commercial petroleum fueling facility and the characteristics of the release do not pose an unacceptable health risk.
- Direct Contact and Outdoor Air Exposure: This case meets Policy Criterion 3b. Although no document titled "Risk Assessment" was found in the files reviewed, a professional assessment of site-specific risk from potential exposure to residual soil contamination found that maximum concentrations of petroleum constituents remaining in soil will have no significant risk of adversely affecting human health. The Site is paved and accidental exposure to site soils is prevented. As an active petroleum fueling facility, any construction worker working at the Site will be prepared for exposure in their normal daily work.



