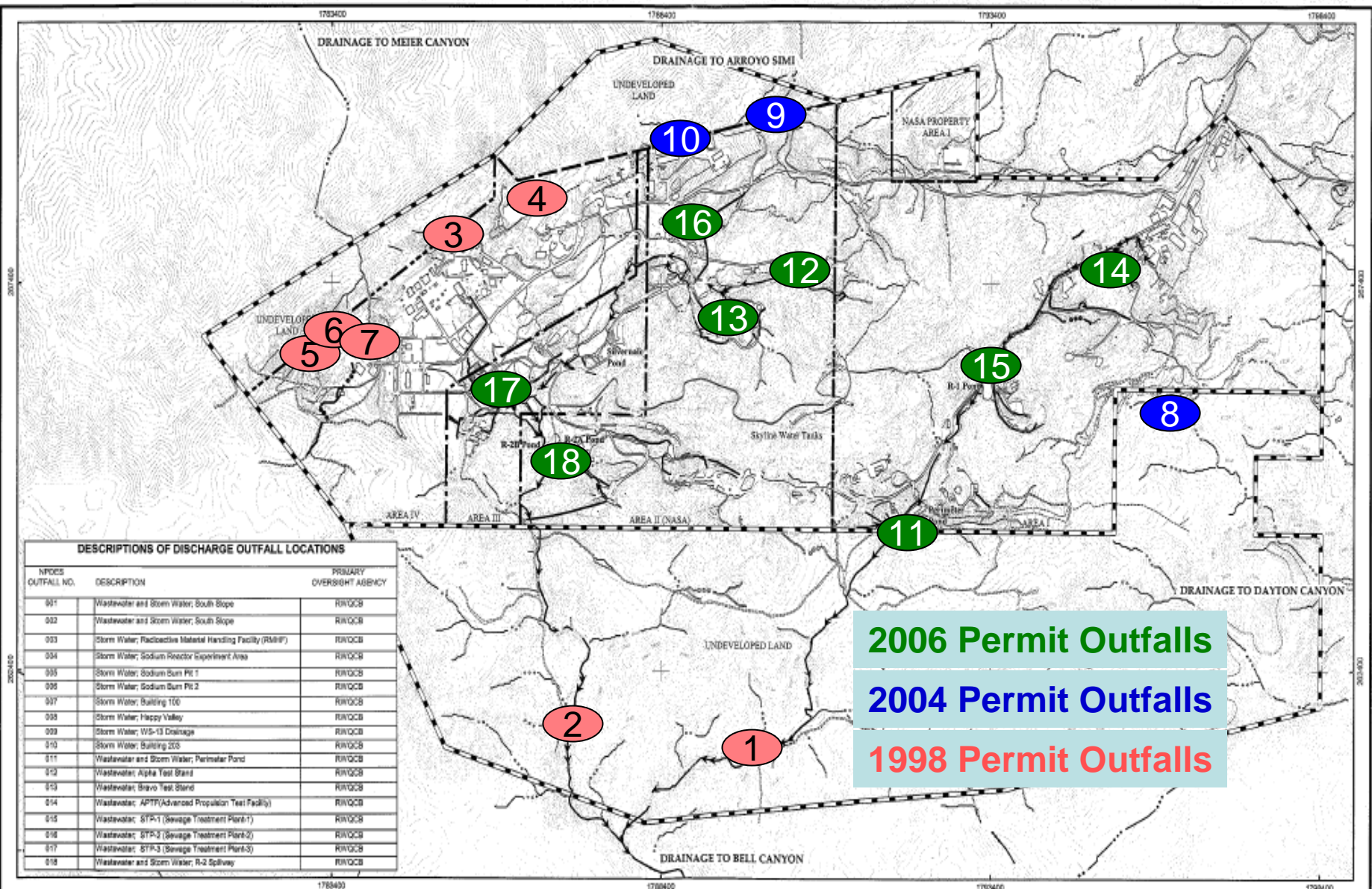


Boeing SSFL Technical Review



2006 Permit Outfalls
2004 Permit Outfalls
1998 Permit Outfalls

DESCRIPTIONS OF DISCHARGE OUTFALL LOCATIONS

NPDOS OUTFALL NO.	DESCRIPTION	PRIMARY OVERSIGHT AGENCY
001	Wastewater and Storm Water, South Slope	RIVOCB
002	Wastewater and Storm Water, South Slope	RIVOCB
003	Storm Water, Radioactive Material Handling Facility (RMHF)	RIVOCB
004	Storm Water, Sodium Reactor Experiment Area	RIVOCB
005	Storm Water, Sodium Burn Pit 1	RIVOCB
006	Storm Water, Sodium Burn Pit 2	RIVOCB
007	Storm Water, Building 100	RIVOCB
008	Storm Water, Happy Valley	RIVOCB
009	Storm Water, WS-13 Drainage	RIVOCB
010	Storm Water, Building 203	RIVOCB
011	Wastewater and Storm Water, Perimeter Pond	RIVOCB
012	Wastewater, Alpha Test Stand	RIVOCB
013	Wastewater, Bravo Test Stand	RIVOCB
014	Wastewater, APTF (Advanced Propulsion Test Facility)	RIVOCB
015	Wastewater, STP-1 (Sewage Treatment Plant-1)	RIVOCB
016	Wastewater, STP-2 (Sewage Treatment Plant-2)	RIVOCB
017	Wastewater, STP-3 (Sewage Treatment Plant-3)	RIVOCB
018	Wastewater and Storm Water, R-2 Spillway	RIVOCB

MVA COORDINATOR
STATE PLANS, NASA FL 00081

Legend

- NPDOS Outfalls (RIVOCB Primary Oversight Authority)
- Treated Effluent Pathways
- HPDE Transmission Pipelines
- Natural Drainage
- Concrete Lined Drainage
- Graded Drainage
- Surface Water Retention Ponds

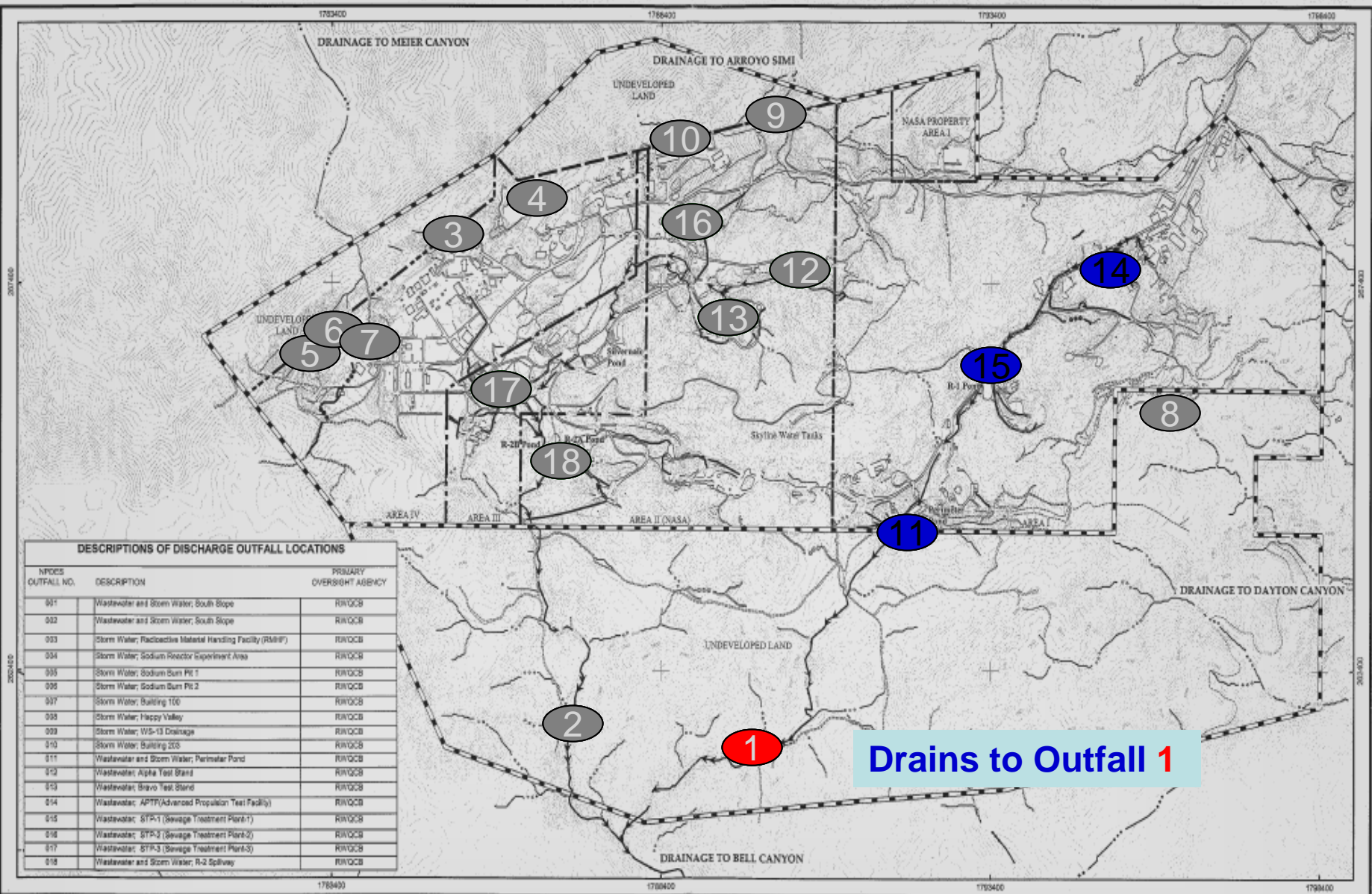
Base Map Legend

- NASA Property Boundary
- Administrative Area Boundary
- Ground Elevation Contours
- Drainage Pathway
- A/D Cutting
- D/R Road
- Building, Building or Structure

Storm Water Drainage Systems and Outfall Locations

Doc: May 18, 2010
 Rev: 01/24/10 (Rev. 000001)
 1998, 2004, 2006, 2007, 2010

FIGURE 1



DESCRIPTIONS OF DISCHARGE OUTFALL LOCATIONS

NPCES OUTFALL NO.	DESCRIPTION	PRIMARY OVERSIGHT AGENCY
001	Wastewater and Storm Water, South Slope	RIVOCB
002	Wastewater and Storm Water, South Slope	RIVOCB
003	Storm Water, Radioactive Material Handling Facility (RMHF)	RIVOCB
004	Storm Water, Sodium Reactor Experiment Area	RIVOCB
005	Storm Water, Sodium Burn Pit 1	RIVOCB
006	Storm Water, Sodium Burn Pit 2	RIVOCB
007	Storm Water, Building 100	RIVOCB
008	Storm Water, Happy Valley	RIVOCB
009	Storm Water, WS-13 Drainage	RIVOCB
010	Storm Water, Building 203	RIVOCB
011	Wastewater and Storm Water, Perimeter Pond	RIVOCB
012	Wastewater, Alpha Test Stand	RIVOCB
013	Wastewater, Bravo Test Stand	RIVOCB
014	Wastewater, APTF (Advanced Propulsion Test Facility)	RIVOCB
015	Wastewater, STP-1 (Sewage Treatment Plant-1)	RIVOCB
016	Wastewater, STP-2 (Sewage Treatment Plant-2)	RIVOCB
017	Wastewater, STP-3 (Sewage Treatment Plant-3)	RIVOCB
018	Wastewater and Storm Water, R-2 Spillway	RIVOCB

Drains to Outfall 1

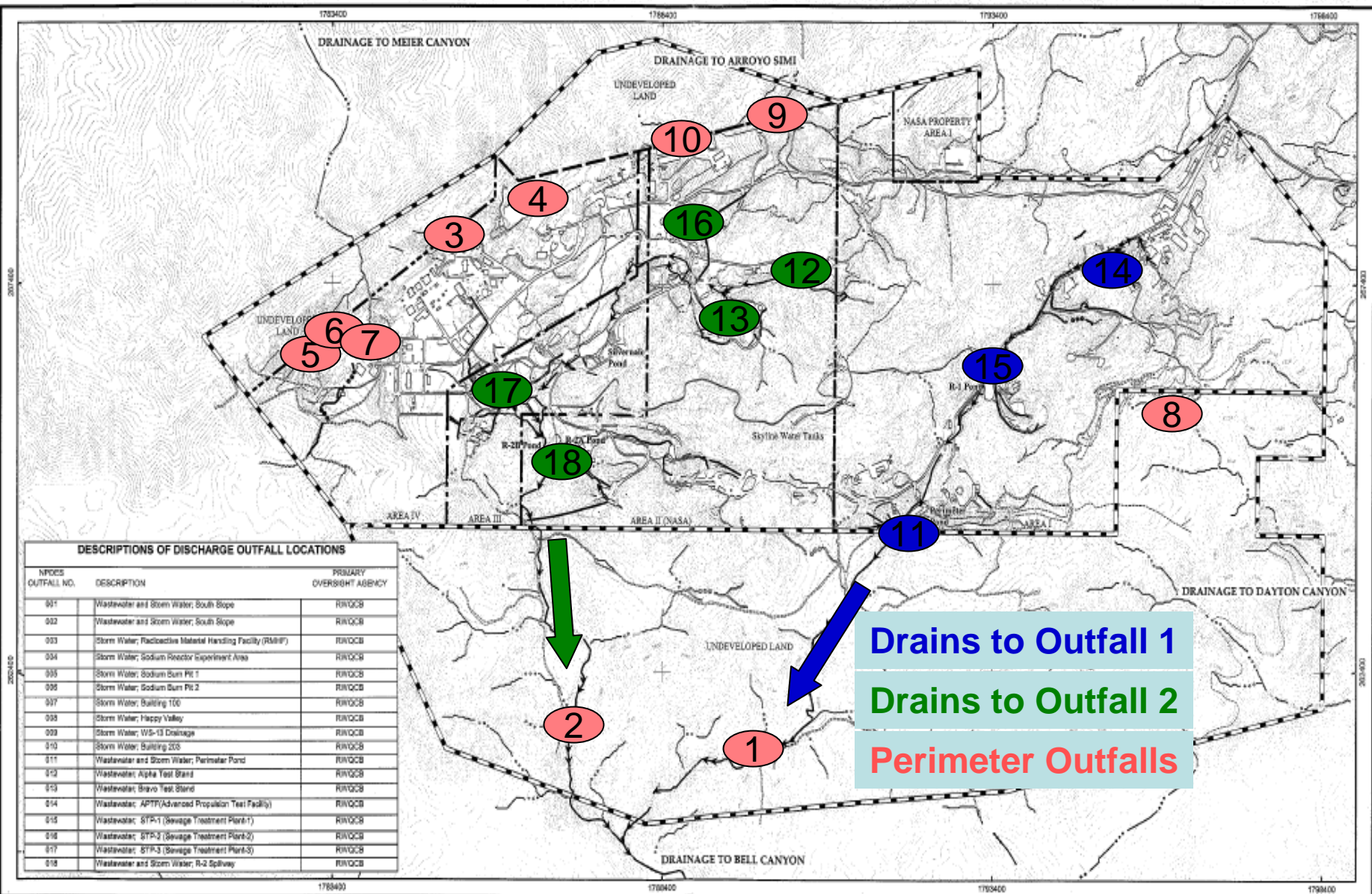
Legend

- NPCES Outfalls (RIVOCB Primary Oversight Authority)
- Treated Effluent Pathways
- HPDE Transmission Pipelines
- Natural Drainage
- Concrete Lined Drainage
- Graded Drainage
- Surface Water Retention Ponds

Base Map Legend

- NASA Property Boundary
- Administrative Area Boundary
- Contour Elevation Contours
- Drainage Pathway
- A/D Cutting
- D/R Road
- Building, Building or Structure

Storm Water Drainage Systems and Outfall Locations



DESCRIPTIONS OF DISCHARGE OUTFALL LOCATIONS

NPDES OUTFALL NO.	DESCRIPTION	PRIMARY OVERSIGHT AGENCY
001	Wastewater and Storm Water; South Slope	RIVOCB
002	Wastewater and Storm Water; South Slope	RIVOCB
003	Storm Water; Radioactive Material Handling Facility (RMHF)	RIVOCB
004	Storm Water; Sodium Reactor Experiment Area	RIVOCB
005	Storm Water; Sodium Burn Pit 1	RIVOCB
006	Storm Water; Sodium Burn Pit 2	RIVOCB
007	Storm Water; Building 100	RIVOCB
008	Storm Water; Happy Valley	RIVOCB
009	Storm Water; WS-13 Drainage	RIVOCB
010	Storm Water; Building 203	RIVOCB
011	Wastewater and Storm Water; Perimeter Pond	RIVOCB
012	Wastewater; Alpha Test Stand	RIVOCB
013	Wastewater; Bravo Test Stand	RIVOCB
014	Wastewater; APTF (Advanced Propulsion Test Facility)	RIVOCB
015	Wastewater; STP-1 (Sewage Treatment Plant-1)	RIVOCB
016	Wastewater; STP-2 (Sewage Treatment Plant-2)	RIVOCB
017	Wastewater; STP-3 (Sewage Treatment Plant-3)	RIVOCB
018	Wastewater and Storm Water; R-2 Spillway	RIVOCB

Legend

- NPDES Outfalls (RIVOCB Primary Oversight Authority)
- Treated Effluent Pathways
- HPDE Transmission Pipelines
- Natural Drainage
- Concrete Lined Drainage
- Graded Drainage
- Surface Water Retention Ponds

Base Map Legend

- BGL Property Boundary
- Administrative Area Boundary
- Contour Elevation Contours
- Drainage Pathway
- A/D Cutting
- D/R Road
- Building, Building or Structure

Storm Water Drainage Systems and Outfall Locations