
















Jennings Tree Farm  
 Santa Cruz County, CA

T10S R1W Sections 23, 24, 25 & 26  
 Scale 1" = 500' CI=40'

**Timber Harvest Map**

- Property Boundary 
- Harvest Boundary 
- Existing Permanent Road 
- Existing Seasonal Road 
- Existing Skid Trail 
- Proposed Skid Trail 
- Existing Landing 
- Landslide 
- Class II Watercourse 
- Class III Watercourse 
- Watercourse crossing 
- Water tank 
- Dwelling 
- Special Treatment Area  STA
- Equipment operations/steep slopes  e
- Water line 