

STATE OF CALIFORNIA  
CALIFORNIA REGIONAL WATER QUALITY CONTROL BOARD  
CENTRAL COAST REGION  
81 Higuera Street, Suite 200  
San Luis Obispo, CA 93401-5427

WASTE DISCHARGE REQUIREMENTS ORDER NO. 01-94

FOR

RICHARD BOCK  
1190 SEVENTH STREET  
LOS OSOS  
SAN LUIS OBISPO COUNTY

The California Regional Water Quality Control Board, Central Coast Region (hereafter Board), finds:

1. Richard Bock (hereafter Discharger) owns a single family residence, with an individual wastewater treatment and disposal system located within the Los Osos/Baywood Prohibition Area. The facility is located at 1190 Seventh Street, as shown on Attachment "A" of this Order.
2. Approximately 375 gallons-per-day of treated wastewater is discharged at the residence. The treatment facility consists of a septic tank with zeolite ion exchange process.
3. The residence is located on sloping topography consisting of sandy soils. Depth to groundwater is approximately twenty feet. Ground water in the vicinity of discharge has a nitrate concentration in the 25 to 45 mg/l range as NO<sub>3</sub>.
4. On September 16, 1983, the Board amended the Basin Plan, by adoption of Resolution No. 83-13, to prohibit discharge of wastes within the Los Osos/Baywood Park area effective November 1, 1988.
5. Resolution No. 83-13 also established a compliance schedule for elimination of discharges with the prohibition area.
6. On January 8, 1988, in a public hearing, the Board found San Luis Obispo County was not in compliance with the schedule imposed by Resolution No. 83-13, and rescinded its Memorandum of Understanding with the County which waived waste discharge requirements for septic systems. The effect of this action was an immediate moratorium on new discharges within the Los Osos/Baywood Park area.
7. The Water Quality Control Plan, Central Coastal Basin (Basin Plan) was adopted by the Board on September 8, 1994. The Basin Plan incorporates statewide plans and policies by reference and contains a strategy for protecting beneficial uses of State waters. The Basin Plan prohibits new and existing individual and community sewage disposal systems within the Los Osos/Baywood Park area, effective November 1, 1988.
8. Present and anticipated beneficial uses of groundwater in the vicinity of the discharge include:
  - a. Municipal and domestic supply;
  - b. Agricultural supply; and
  - c. Industrial supply.
9. These waste discharge requirements are for existing facilities and are exempt from the provisions of the California Environmental Quality Act (Public Resources Code, Section 21000, et seq.) in accordance with Section 15301, Chapter 3, Title 14, of the California Code of Regulations.
10. On June 1, 2001, the Board notified the Discharger and interested agencies and persons of its intent to adopt waste discharge requirements for the discharge and has provided them with a copy of the proposed Order and an opportunity to submit written views and comments.

Item Nos. 27, 28, 29, 30, 31, 35, 36, 37,  
38, and 39 Attachment No. 1  
Meeting of May 14, 2003  
Los Osos Residential

11. After considering all comments pertaining to this discharge during a public hearing on July 13, 2001, this Order was found consistent with the above findings.


Osos, providing compliance is maintained with the following:

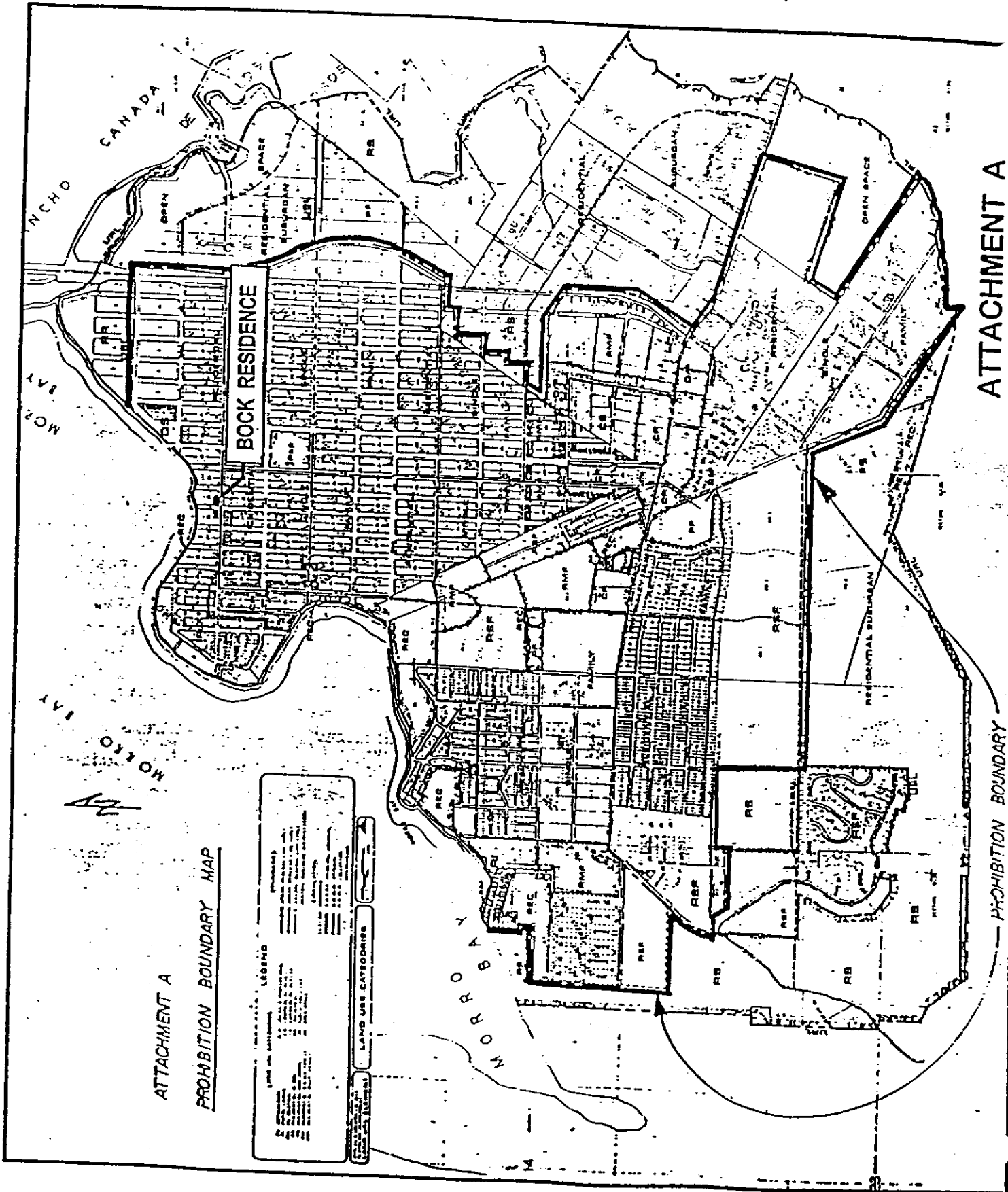
**A. PROHIBITIONS**

1. Discharge is prohibited.

**IT IS HEREBY ORDERED**, pursuant to authority in Section 13263 of the California Water Code, Richard Bock, his agents, successors, and assigns, may discharge wastes at 1190 Seventh Street, Los

**I, Roger W. Briggs, Executive Officer**, do hereby certify the foregoing is a full, true, and correct copy of an Order adopted by the California Regional Water Quality Control Board, Central Coast Region, on July 13, 2001.

  
Executive Officer



**LEGEND**

LAND USE CATEGORIES	
[Symbol]	Single-Family Residential
[Symbol]	Medium-Density Residential
[Symbol]	High-Density Residential
[Symbol]	Community Center
[Symbol]	Office/Professional
[Symbol]	Industrial/Manufacturing
[Symbol]	Commercial
[Symbol]	Public Use
[Symbol]	Open Space
[Symbol]	Water
[Symbol]	Transportation

**PROHIBITION BOUNDARY**

**BOCK RESIDENCE**

**ATTACHMENT A**  
**PROHIBITION BOUNDARY MAP**

CANADA

MORRISON

MORRISON

MORRISON

MORRISON

STATE OF CALIFORNIA  
CALIFORNIA REGIONAL WATER QUALITY CONTROL BOARD  
CENTRAL COAST REGION  
81 Higuera Street, Suite 200  
San Luis Obispo, CA 93401-5427

CEASE AND DESIST ORDER NO. 01-97

Requiring

RICHARD BOCK  
1190 SEVENTH STREET, LOS OSOS  
SAN LUIS OBISPO COUNTY  
TO CEASE AND DESIST FROM DISCHARGING WASTES  
IN VIOLATION OF A BASIN PLAN PROHIBITION  
PRESCRIBED BY THE CALIFORNIA REGIONAL WATER  
QUALITY CONTROL BOARD, CENTRAL COAST REGION

The California Regional Water Quality Control Board, Central Coast Region (hereafter Board), finds:

1. Richard Bock (Discharger) operates an onsite wastewater treatment and disposal system at 1190 Seventh Street in Los Osos. The treatment facility consists of a septic tank and zeolite ion exchange system, treated wastewater is discharged to onsite subsurface disposal facility.
2. The discharge is subject to Waste Discharge Requirements Order No. 01-94 adopted by the Board on July 13, 2001. As such, discharge from the facility is subject to a prohibition of waste discharge from individual sewage disposal as specified in the Water Quality Control Plan, Central Coast Basin (Basin Plan) adopted by the Board on September 8, 1994. Order No. 01-94 specifies:

"1. Discharge is prohibited."

The Basin Plan prohibition specifies, in part:

Page IV-67

- "3. Discharges from individual and community sewage disposal systems are prohibited effective November 1, 1988, in Los Osos/Baywood Park area depicted in the

prohibition boundary map included as Attachment "A" of Resolution 83-13".

3. Discharges of wastes from the residence at 1190 Seventh Street violates the prohibition of discharge cited in Finding No. 2, above. Continued occupancy of dwellings and other buildings within the Basin Plan prohibition area, including the residence at 1190 Seventh Street, will require the design and construction of facilities to treat and dispose of sewage in a manner consistent with the Basin Plan prohibition. No such facilities have been approved or are under construction which would serve this residence.
4. After due notice to the Discharger and other affected persons, the Board on July 13, 2001, in San Luis Obispo, California, held a public hearing at which evidence was presented concerning adoption of conditions for achieving full compliance with the waste discharge requirements and Basin Plan prohibition.
5. This enforcement action is taken for the protection of the environment as such is exempt from the provisions of the California Environmental Quality Act (Public Resources Code, Section 21000, et seq.) in accordance with Section 15321, Chapter 3, Title 14, of the California Code of Regulations.

**IT IS HEREBY ORDERED**, Richard Bock, 1190 Seventh Street, Los Osos, pursuant to Section 13301 of the California Water Code, shall comply with Basin Plan prohibition criteria as follows:

**A. PROHIBITIONS**

1. Discharge to areas other than the individual disposal area at 1190 Seventh Street, Los Osos, as shown on Attachment "A", is prohibited.
2. Discharge of any wastes, including overflow, bypass, surfacing and seepage from treatment or disposal systems to adjacent drainage ways or onto adjacent properties is prohibited.
3. Bypass of the treatment facility and discharge of untreated partially treated wastes directly to the disposal area is prohibited.

**B. DISCHARGE SPECIFICATIONS**

1. Daily flow to the disposal area shall not exceed 375 gallons-per-day.
2. The public shall not have contact with sewage as a result of the treatment and disposal operations.

**C. PROVISIONS**

1. Discharger shall inform any subsequent owner of these waste discharge requirements and associated annual fees.

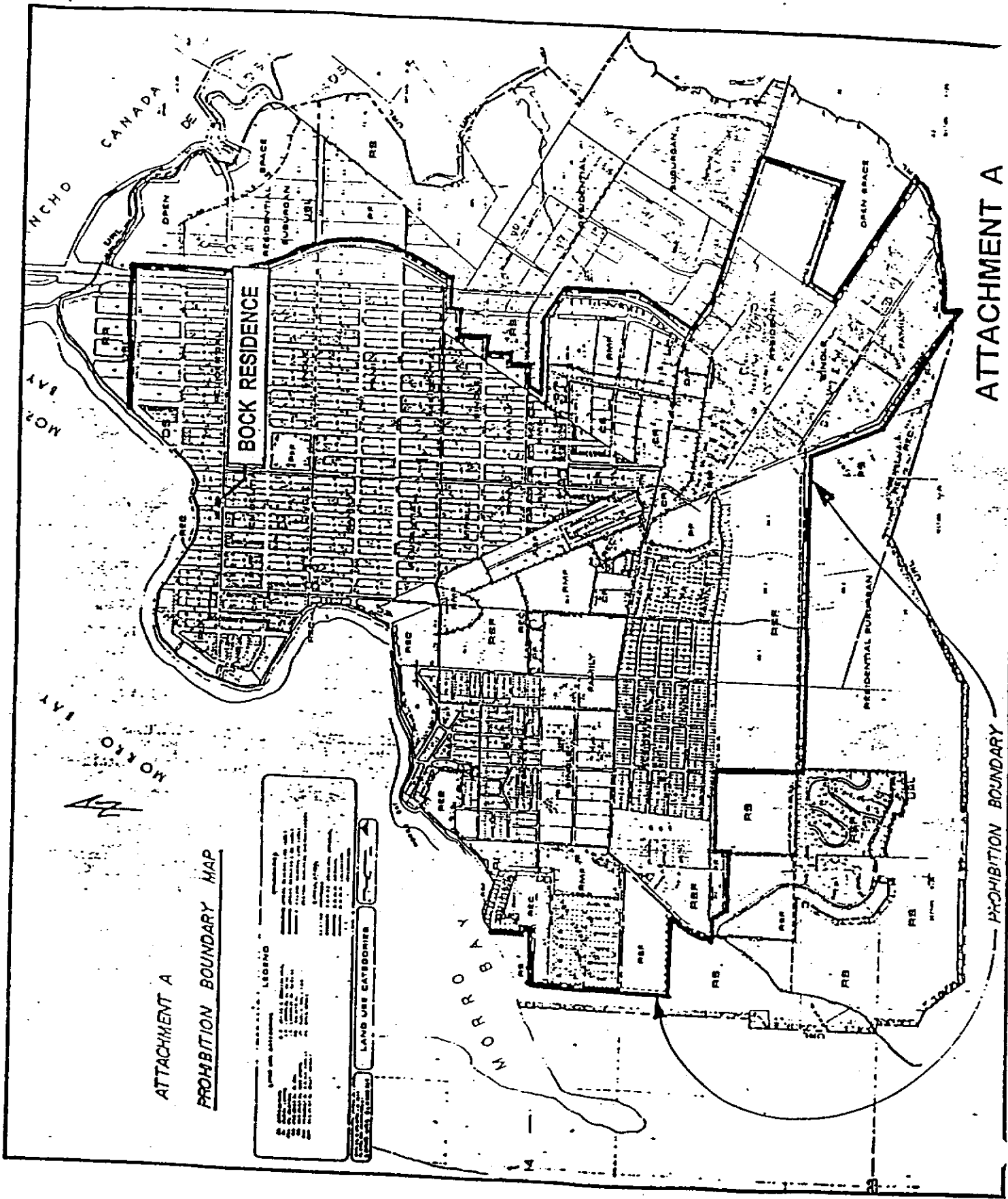
2. Discharger shall notify the Executive Officer in writing of any contemplated transfer of ownership at least 30 days prior to transfer of ownership.
3. Discharger shall comply with all applicable items of the attached "Standard Provisions and Reporting Requirements" dated January 1984. These provisions and reporting requirements require ongoing septic system maintenance until connection to the community-wide sewer system is completed. Zeolite system maintenance is not required.
4. Discharger shall achieve compliance with the Basin Plan as soon as possible, but no later than 30 days after completion of construction of the community-wide wastewater facilities.

Nothing in this Order shall imply that the Discharger is excused from complying with the terms of the Basin Plan prohibition.

**FAILURE TO COMPLY WITH PROVISIONS OF THIS ORDER MAY SUBJECT THE DISCHARGER TO FURTHER ENFORCEMENT ACTION INCLUDING ASSESSMENT OF CIVIL LIABILITY UNDER SECTIONS 13268 OR 13350 OF THE WATER CODE AND REFERRAL TO THE ATTORNEY GENERAL FOR INJUNCTIVE RELIEF AND CIVIL OR CRIMINAL LIABILITY.**

**I, Roger W. Briggs, Executive Officer**, do hereby certify the foregoing is a full, true, and correct copy of an Order adopted by the California Regional Water Quality Control Board, Central Coast Region, on July 13, 2001.

  
Executive Officer



ATTACHMENT A

PROHIBITION BOUNDARY MAP

**LEGEND**

PROHIBITION BOUNDARY	THICK BLACK LINE
ZONING DESIGNATION	ALPHABETIC CODES (e.g., RB, RBP, RS)
STREET	SOLID LINE
PROPERTY LINE	DASHED LINE
WATER	WAVE PATTERNS
RAILROAD	DOTTED LINE
UNDEVELOPED LAND	SPARSE DOTS
WOODLAND	DENSE DOTS
OPEN SPACE	SPARSE DOTS WITH BOUNDARIES
RESIDENTIAL OPEN SPACE	SPARSE DOTS WITH BOUNDARIES
RESIDENTIAL SUBURBAN	SPARSE DOTS WITH BOUNDARIES
RESIDENTIAL FAMILY	SPARSE DOTS WITH BOUNDARIES
RESIDENTIAL MEDIUM DENSITY	SPARSE DOTS WITH BOUNDARIES
RESIDENTIAL SINGLE-FAMILY	SPARSE DOTS WITH BOUNDARIES
RESIDENTIAL OPEN SPACE	SPARSE DOTS WITH BOUNDARIES
RESIDENTIAL SUBURBAN	SPARSE DOTS WITH BOUNDARIES
RESIDENTIAL FAMILY	SPARSE DOTS WITH BOUNDARIES
RESIDENTIAL MEDIUM DENSITY	SPARSE DOTS WITH BOUNDARIES
RESIDENTIAL SINGLE-FAMILY	SPARSE DOTS WITH BOUNDARIES
RESIDENTIAL OPEN SPACE	SPARSE DOTS WITH BOUNDARIES

**LAND USE CATEGORIES**

PROHIBITION BOUNDARY

ATTACHMENT A

PROHIBITION BOUNDARY