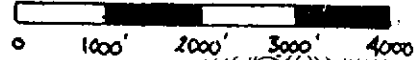


Estrada NTMP
Portion of Rancho
Salsipuedes, T 10 &
11 S, R 2E, MDB&M.

LOCATION MAP




SCALE



— — — — — PROPERTY BOUNDARY
= = = = = PROJECT BOUNDARY

NOTICE OF OPERATIONS #3 TIMBER HARVEST AREA

 County Park Special Treatment Area

THE BANKS CANYON PORTION OF UNIT 4 HAS BEEN REMOVED UNTIL COUNTY ZONING ISSUES REGARDING AGRICULTURAL PROPERTIES ARE RESOLVED. THE ATTACHMENTS SECTION OF THIS NTMP INCLUDES A LETTER REQUESTING THAT IN THE EVENT PROPERTIES ZONED AGRICULTURE ARE ONCE AGAIN ALLOWED TO BE HARVESTED, INCLUSION OF THE BANKS CANYON PORTION OF UNIT 4 MAY BE AMENDED ON TO THIS NTMP AS A MAJOR/MINOR. FOR NOW, UNIT 4 INCLUDES ONLY THAT PORTION OF THE ORIGINAL UNIT FOR WHICH TIMBER HARVESTING IS LISTED AS AN ALLOWABLE USE.

Attachment A

Item No. 5, Attachment No. 4
Meeting of May 14, 2004
Estrada Timber Harvest

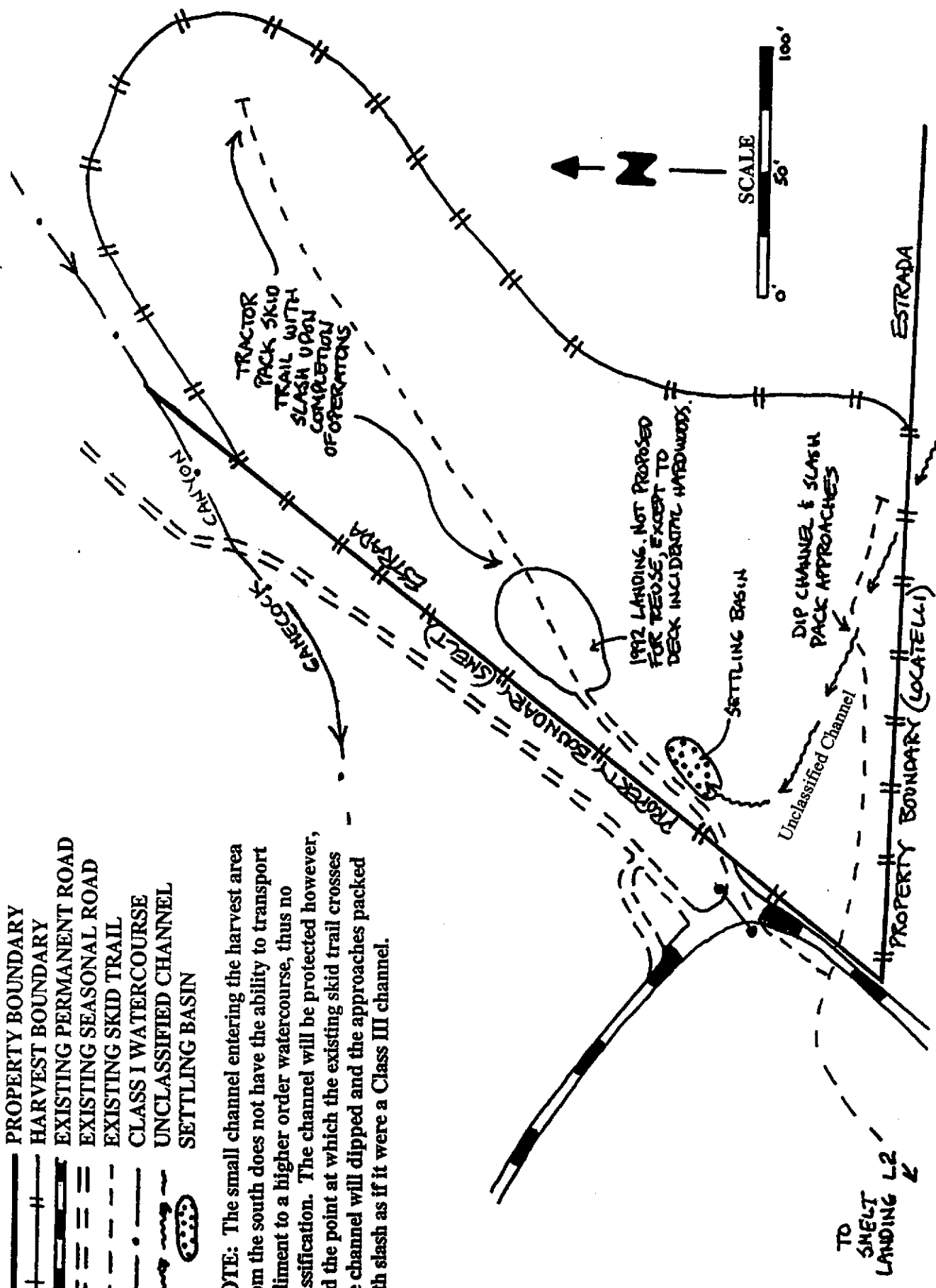
NOTICE OF OPERATIONS #3 HARVEST SCHEMATIC

ESTRADA NTMP, PORTION OF
 RANCHO SALSIPUEDES, T 10S,
 R 2E, MDB&M. SANTA CRUZ CO.

LEGEND

- PROPERTY BOUNDARY
- #— HARVEST BOUNDARY
- #=#— EXISTING PERMANENT ROAD
- #=#=#— EXISTING SEASONAL ROAD
- #=#=#=#— EXISTING SKID TRAIL
- #=#=#=#=#— CLASS I WATERCOURSE
- #=#=#=#=#=#— UNCLASSIFIED CHANNEL
- #=#=#=#=#=#=#— SETTLING BASIN

NOTE: The small channel entering the harvest area from the south does not have the ability to transport sediment to a higher order watercourse, thus no classification. The channel will be protected however, and the point at which the existing skid trail crosses the channel will dipped and the approaches packed with slash as if it were a Class III channel.



Attachment B