

**Water Quality Monitoring Locations**  
 THP # 1-07-017 SCR Eureka Gulch I

**Monitoring Route**

**Turbidity and Temperature (T2)**

**Photo Point (P2)**











**Photo Point (P1)**

**Turbidity and Temperature (T1)**

**Eureka Gulch**

**North**

**Monitoring and Mitigations Map Legend**  
 Sections 25 and 26, T10S, R1E MDB&M  
 Base Map: Loma Preita USGS 7.5' Quadrangle

- THP Boundary 
- Property Line 
- Existing State or County Road 
- Existing Seasonal Road 
- Class I Watercourse 
- Class II Watercourse 
- Class III Watercourse 
- Seep 
- Skid Trail 
- Landing 

Scale: 1 Inch = 600 feet

Road Identification Number	EC ##.##
Road Work Location	"####"
Soil Stabilization Mitigation Location	"A"

Item No. 15 Attachment No. 3  
 September 7, 2007 Meeting  
 Eureka Gulch I THP Timber Harvest