

---

## Central Valley Regional Water Quality Control Board

28 December 2021

Jason Mac  
California Department of Transportation  
111 Grand Ave  
Oakland, CA 94612  
[Jason.Mac@dot.ca.gov](mailto:Jason.Mac@dot.ca.gov)

### **CLEAN WATER ACT SECTION 401 TECHNICALLY CONDITIONED WATER QUALITY CERTIFICATION; CALIFORNIA DEPARTMENT OF TRANSPORTATION, STATE ROUTE 12 RESURFACING, RESTORATION AND REHABILITATION PROJECT, SEGMENT 1 (EA-0J631) (WDID#5A48CR00188), SOLANO COUNTY**

This Order responds to the 1 November 2021 application submitted by California Department of Transportation (Applicant) for the Water Quality Certification of the State Route 12 Resurfacing, Restoration and Rehabilitation Project, Segment 1 (EA-0J631) (Project), permanently impacting 0.0014 acre/8 linear feet and temporarily impacting 0.015 acre/108 linear feet of waters of the United States.

This Order serves as certification of the United States Army Corps of Engineers' Nationwide Permit #3 (SPK-2021-00617) under Section 401 of the Clean Water Act, and a Waste Discharge Requirement under the Porter-Cologne Water Quality Control Act and State Water Board Order 2003-0017-DWQ.

#### **WATER QUALITY CERTIFICATION STANDARD CONDITIONS:**

- 1. This Water Quality Certification (Certification) is not valid until coverage under Section 404 of the Clean Water Act is obtained. If the Project, including the area of impact (as described) is modified through this process, this Certification will not be valid until amended by the Central Valley Regional Water Quality Control Board (Central Valley Water Board).**
2. This Order serves as a Water Quality Certification (Certification) action that is subject to modification or revocation upon administrative or judicial review, including review and amendment pursuant to Section 13330 of the California Water Code and Section 3867 of the California Code of Regulations.
3. This Certification action is not intended and shall not be construed to apply to any discharge from any activity involving a hydroelectric facility requiring a Federal

DENISE KADARA, ACTING CHAIR | PATRICK PULUPA, EXECUTIVE OFFICER

Energy Regulatory Commission (FERC) license or an amendment to a FERC license unless the pertinent Certification application was filed pursuant to Section 3855(b) of the California Code of Regulations, and the application specifically identified that a FERC license or amendment to a FERC license for a hydroelectric facility was being sought.

4. The validity of any non-denial Certification action shall be conditioned upon total payment of the full fee required under Section 3860(c) of the California Code of Regulations.
5. This Certification is no longer valid if the Project (as described) is modified, or coverage under Section 404 of the Clean Water Act has expired.
6. All reports, notices, or other documents required by this Certification or requested by the Central Valley Water Board shall be signed by a person described below or by a duly authorized representative of that person.
  - (a) For a corporation: by a responsible corporate officer such as: 1) a president, secretary, treasurer, or vice president of the corporation in charge of a principal business function; 2) any other person who performs similar policy or decision-making functions for the corporation; or 3) the manager of one or more manufacturing, production, or operating facilities if authority to sign documents has been assigned or delegated to the manager in accordance with corporate procedures.
  - (b) For a partnership or sole proprietorship: by a general partner or the proprietor.
  - (c) For a municipality, state, federal, or other public agency: by either a principal executive officer or ranking elected official.
7. Any person signing a document under Standard Condition number 6 shall make the following certification:

“I certify under penalty of law that this document and all attachments were prepared under my direction or supervision in accordance with a system designed to assure that qualified personnel properly gathered and evaluated the information submitted. Based on my inquiry of the person or persons who manage the system, or those persons directly responsible for gathering the information, the information submitted is, to the best of my knowledge and belief, true, accurate, and complete. I am aware there are significant penalties for submitting false information, including the possibility of fine and imprisonment for knowing violations.”

#### **TECHNICAL CERTIFICATION CONDITIONS:**

In addition to the above standard conditions, the Applicant shall satisfy the following:

1. The Applicant shall notify the Central Valley Water Board in writing seven (7) days in advance of the start of any work within waters of the United States.
2. Except for activities permitted by the United States Army Corps of Engineers under Section 404 of the Clean Water Act, soil, silt, or other organic materials shall not be placed where such materials could pass into surface water or surface water drainage courses.
3. The Applicant shall maintain a copy of this Certification and supporting documentation (Project Information Sheet) at the Project site during construction for review by site personnel and agencies. All personnel (employees, contractors, and subcontractors) performing work on the proposed Project shall be adequately informed and trained regarding the conditions of this Certification.
4. The Applicant shall perform surface water sampling<sup>1</sup>:
  - a) when performing any in-water work;
  - b) in the event that Project activities result in any materials reaching surface waters; or
  - c) when any activities result in the creation of a visible plume in surface waters.

Monitoring and reporting requirements identified in Table 1 are consistent with the Central Valley Water Board's authority to investigate the quality of any waters of the state and require necessary monitoring and reporting pursuant to Water Code sections 13267 and 13383. Water Code section 13267 authorizes the regional boards to require any person who has discharged, discharges, or is suspected of having discharged or discharging, or who proposes to discharge waste to provide technical or monitoring program reports required by the regional board. Water Code section 13383 authorizes the regional boards to establish monitoring, inspection, entry, reporting, and other recordkeeping requirements, as authorized by Water Code section 13160, for any person who discharges, or proposes to discharge, to navigable waters. The burden of preparing these reports, including costs, are reasonable in relation to the need for and benefits from obtaining the reports. The reports confirm that the measures required under this order are sufficient to protect beneficial uses and water quality objectives. The sampling requirements in Table 1 shall be conducted upstream out of the influence of the Project, and 300 feet downstream of the work area. The sampling frequency may be modified for certain projects with written approval from Central Valley Water Board staff.

The sampling requirements in Table 1 shall be conducted by taking a sample of the ambient conditions before work begins in the work area, and sampling during work in

---

<sup>1</sup> Sampling is not required in wetlands, where the entire wetland is being permanently filled; provided there is no outflow connecting the wetland to surface waters.

the work area. The sampling frequency may be modified for certain projects with written approval from Central Valley Water Board staff.

**Table 1: Sample Type and Frequency Requirements**

Parameter	Unit	Type of Sample	Minimum Sampling Frequency	Required Analytical Test Method
Turbidity	NTU	Grab <sup>2</sup>	Every 4 hours during in-water work	3, 4
Visible construction related pollutants <sup>5</sup>	Observations	Visual Inspections	Continuous throughout the construction period	NA
pH <sup>6</sup>	Standard Units	Grab <sup>2</sup>	Every 4 hours during in-water work	3, 4

Surface water sampling shall occur at mid-depth. A surface water monitoring report shall be submitted within two weeks of initiation of in-water construction, and every two weeks thereafter. In reporting the sampling data, the Applicant shall arrange the data in tabular form so that the sampling locations, date, constituents, and concentrations are readily discernible. The data shall be summarized in such a manner to illustrate clearly whether the Project complies with Certification requirements. The report shall include surface water sampling results, visual observations, and identification of the turbidity increase in the receiving water applicable to the natural turbidity conditions specified in the turbidity criteria below.

---

<sup>2</sup> Grab samples shall not be collected at the same time each day to get a complete representation of variations in the receiving water.

<sup>3</sup> Pollutants shall be analyzed using the analytical methods described in 40 Code of Federal Regulations Part 136, where no methods are specified for a given pollutant, the method shall be approved by Central Valley Water Board staff.

<sup>4</sup> A hand-held field meter may be used, provided the meter utilizes a USEPA-approved algorithm/method and is calibrated and maintained in accordance with the manufacturer's instructions. A calibration and maintenance log for each meter used for monitoring shall be maintained onsite.

<sup>5</sup> Visible construction-related pollutants include oil, grease, foam, fuel, petroleum products, and construction-related, excavated, organic or earthen materials.

<sup>6</sup> Sampling to be conducted if wet concrete comes into contact with surface water.

If no sampling is required, the Applicant shall submit a written statement stating, "No sampling was required" within two weeks of initiation of in-water construction, and every two weeks thereafter.

5. The Central Valley Water Board adopted a *Water Quality Control Plan for the Sacramento River and San Joaquin River Basins*, Fifth Edition, revised May 2018 (Basin Plan) that designates beneficial uses, establishes water quality objectives, and contains implementation programs and policies to achieve those objectives for all waters addressed through the plan. Turbidity and pH limits are based on water quality objectives contained in the Basin Plan and are part of this Certification as follows:
  - a) Waters shall not contain oils, greases, waxes, or other materials in concentrations that cause nuisance, result in a visible film or coating on the surface of the water or on objects in the water, or otherwise adversely affect beneficial uses.
  - b) Activities shall not cause turbidity increases in surface water to exceed:
    - i. where natural turbidity is less than 1 Nephelometric Turbidity Units (NTUs), controllable factors shall not cause downstream turbidity to exceed 2 NTUs;
    - ii. where natural turbidity is between 1 and 5 NTUs, increases shall not exceed 1 NTU;
    - iii. where natural turbidity is between 5 and 50 NTUs, increases shall not exceed 20 percent;
    - iv. where natural turbidity is between 50 and 100 NTUs, increases shall not exceed 10 NTUs; and
    - v. where natural turbidity is greater than 100 NTUs, increases shall not exceed 10 percent.

In determining compliance with the above limits, appropriate averaging periods may be applied provided that beneficial uses will be fully protected. Averaging periods may only be used with prior permission of the Central Valley Water Board Executive Officer.
  - c) Activities shall not cause pH to be depressed below 6.5 nor raised above 8.5 in surface water.
6. The Applicant shall notify the Central Valley Water Board immediately if the above criteria for turbidity, pH, or other water quality objectives are exceeded.
7. In-water work shall occur during periods of no precipitation after the work area has been completely dewatered.

The Applicant shall perform surface water sampling in accordance with Technical Certification Condition No. 4, if any of the following conditions occur: 1) in-water work is conducted during an unanticipated flow event; 2) Project activities result in any materials reaching surface waters; or 3) Project activities result in the creation of a visible plume in surface waters.

8. Activities shall not cause visible oil, grease, or foam in the receiving water.
9. Refueling of equipment within the floodplain or within 300 feet of the waterway is prohibited. If critical equipment must be refueled within 300 feet of the waterway, spill prevention and countermeasures must be implemented to avoid spills. Refueling areas shall be provided with secondary containment including drip pans and/or placement of absorbent material. No hazardous materials, pesticides, fuels, lubricants, oils, hydraulic fluids, or other construction-related potentially hazardous substances should be stored within a floodplain or within 300 feet of a waterway. The Applicant must perform frequent inspections of construction equipment prior to utilizing it near surface waters to ensure leaks from the equipment are not occurring and are not a threat to water quality.
10. The Applicant shall develop and maintain onsite a project-specific Spill Prevention, Containment and Cleanup Plan outlining the practices to prevent, minimize, and/or clean up potential spills during construction of the Project. The Plan must detail the Project elements, construction equipment types and location, access and staging.
11. The discharge of petroleum products, any construction materials, hazardous materials, pesticides, fuels, lubricants, oils, hydraulic fluids, raw cement, concrete, asphalt, paint, coating material, drilling fluids, or other construction-related potentially hazardous substances to surface water and/or soil is prohibited. In the event of a prohibited discharge, the Applicant shall notify the Central Valley Water Board Contact within 24-hours of the discharge pursuant to section 13271 of the Water Code, which requires immediate notification of the Office of Emergency Services of the discharge in accordance with the spill reporting provision of the state toxic disaster contingency plan adopted pursuant to Article 3.7 (commencing with Section 8574.16) of Chapter 7 of Division 1 of Title 2 of the Government Code. "Hazardous materials" is defined under Health and Safety Code section 25501.
12. Concrete must be completely cured before coming into contact with waters of the United States. Surface water that contacts wet concrete must be pumped out and disposed of at an appropriate off-site commercial facility, which is authorized to accept concrete wastes.
13. Silt fencing, straw wattles, or other effective management practices must be used along the construction zone to minimize soil or sediment along the embankments from migrating into the waters of the United States through the entire duration of the Project.

14. The use of netting material (e.g., monofilament-based erosion blankets) that could trap aquatic dependent wildlife is prohibited within the Project area.
15. All areas disturbed by Project activities shall be protected from washout and erosion.
16. All temporarily affected areas shall be restored to pre-construction contours and conditions upon completion of construction activities.
17. Hydroseeding shall be performed with California native seed mix.
18. The Applicant shall submit to the Central Valley Water Board a report that describes the restoration activities and includes photographs of the restored areas within 90 days following completion of restoration activities. The camera position and view angles of post-construction photographs shall be identical to pre-construction photographs.
19. All materials resulting from the Project shall be removed from the site and disposed of properly.
20. The Applicant shall apply for a name change or amendment to this Certification should any of the following occur: a) a change in the ownership of all or any portion of the Project; b) any change in the Project description; c) any change involving discharge amounts, temporary impacts, or permanent impacts; or d) amendments, modifications, revisions, extensions, or changes to the United States Army Corps of Engineers' Nationwide Permit # 3, the United States Fish and Wildlife Service decision document(s), or the California Department of Fish and Wildlife Streambed Alteration Agreement.  
  
The Applicant shall submit a copy of the final, signed and dated Lake or Streambed Alteration Agreement to the Central Valley Water Board Contact within 14 days of issuance by the California Department of Fish and Wildlife.
21. The Applicant shall comply with all United States Fish requirements, including those requirements described in the Biological Opinion Letter of Concurrence (2019-F-1590-1).
22. The Conditions in this Certification are based on the information in the attached "Project Information Sheet" and the application package. If the actual project, as described in the attached Project Information Sheet and application package, is modified or changed, this Certification is no longer valid until amended by the Central Valley Water Board.
23. The Applicant shall implement each of the mitigation measures specified in the approved Mitigated Negative Declaration for the Project, as they pertain to biology, hydrology and water quality impacts as required by Section 21081.6 of the Public Resource Code and Section 15097 of the California Code of Regulations.

24. In the event of any violation or threatened violation of the conditions of this Certification, the violation or threatened violation shall be subject to any remedies, penalties, process, or sanctions as provided for under state and federal law, including pursuant to Water Code sections 13368 and 13385. The applicability of any state law authorizing remedies, penalties, process, or sanctions for the violation or threatened violation constitutes a limitation necessary to ensure compliance with this Certification.
- (a) If the Applicant or a duly authorized representative of the Project fails or refuses to furnish technical or monitoring reports, as required under this Certification, or falsifies any information provided in the monitoring reports, the applicant is subject to civil liability, for each day of violation, and/or criminal liability pursuant to Water Code sections 13368 and/or 13385.
  - (b) In response to a suspected violation of any condition of this Certification, the Central Valley Water Board may require the Applicant to furnish, under penalty of perjury, any technical or monitoring reports the Central Valley Water Board deems appropriate, provided that the burden, including cost of the reports, shall be in reasonable relationship to the need for the reports and the benefits to be obtained from the reports.
  - (c) The Applicant shall allow the staff of the Central Valley Water Board, or an authorized representative(s), upon the presentation of credentials and other documents, as may be required by law, to enter the Project premises for inspection, including taking photographs and securing copies of project-related records, for the purpose of assuring compliance with this Certification and determining the ecological success of the Project.

#### **NOTIFICATIONS AND REPORTS:**

25. The Applicant shall provide a Notice of Completion (NOC) no later than 30 days after the Project completion. The NOC shall demonstrate that the Project has been carried out in accordance with the Project description in the Certification and in any approved amendments. The NOC shall include a map of the Project location(s), including final boundaries of any on-site restoration area(s), if appropriate, and representative pre and post construction photographs. Each photograph shall include a descriptive title, date taken, photographic site, and photographic orientation.
26. The Applicant shall submit all notifications, submissions, materials, data, correspondence, and reports in a searchable Portable Document Format (PDF). Documents less than 50 MB must be emailed to: [centralvalleysacramento@waterboards.ca.gov](mailto:centralvalleysacramento@waterboards.ca.gov). In the subject line of the email, include the Central Valley Water Board Contact, Project name, and WDID number as shown in the subject line above. Documents that are 50 MB or larger must be transferred to a disk and mailed to the Central Valley Water Board Contact.



**CENTRAL VALLEY WATER BOARD CONTACT:**

Shawn Agarwal  
Central Valley Regional Water Quality Control Board  
11020 Sun Center Drive, Suite 200  
Rancho Cordova, CA 95670-8114  
[Shawn.Agarwal@waterboards.ca.gov](mailto:Shawn.Agarwal@waterboards.ca.gov)  
916-464-4948

**CALIFORNIA ENVIRONMENTAL QUALITY ACT:**

The California Department of Transportation is the Lead Agency responsible for compliance with the California Environmental Quality Act for the State Route 12 Resurfacing, Restoration and Rehabilitation, Segment 1 Project pursuant to Section 21000 et seq. of the Public Resources Code. The California Department of Transportation approved the Mitigated Negative Declaration on 4 October 2019. The California Department of Transportation filed a Notice of Determination with the State Clearinghouse on 20 December 2019 (SCH No. 2019069098).

The Central Valley Water Board is a responsible agency for the project. The Central Valley Water Board has determined that the Mitigated Negative Declaration is in accordance with the requirements of the California Environmental Quality Act.

The Central Valley Water Board has reviewed and evaluated the impacts to water quality identified in the Mitigated Negative Declaration. The proposed mitigation measures discussed in the Mitigated Negative Declaration were adopted to avoid and minimize project impacts to state waters and are required by this Certification.

With regard to the remaining impacts identified in the Mitigated Negative Declaration, the corresponding mitigation measures proposed are within the responsibility and jurisdiction of other public agencies.

**WATER QUALITY CERTIFICATION:**

I hereby issue an Order certifying that any discharge from the California Department of Transportation, State Route 12 Resurfacing, Restoration and Rehabilitation, Segment 1 (EA-0J631) Project (WDID#5A48CR00188) will comply with the applicable provisions of Section 301 ("Effluent Limitations"), Section 302 ("Water Quality Related Effluent Limitations"), Section 303 ("Water Quality Standards and Implementation Plans"), Section 306 ("National Standards of Performance"), and Section 307 ("Toxic and Pretreatment Effluent Standards") of the Clean Water Act. Through this Order, this discharge is also regulated under State Water Resources Control Board Water Quality Order No. 2003-0017 DWQ "Statewide General Waste Discharge Requirements For Dredged Or Fill Discharges That Have Received State Water Quality Certification (General WDRs)."

Except insofar as may be modified by any preceding conditions, all Certification actions are contingent on: a) the discharge being limited and all proposed mitigation being completed in compliance with the conditions of this Certification, California Department of Transportation's application package, and the attached Project Information Sheet; and b) compliance with all applicable requirements of the *Water Quality Control Plan for the Sacramento River and San Joaquin River Basins*, Fifth Edition, revised May 2018.

Any person aggrieved by this action may petition the State Water Resources Control Board to review the action in accordance with California Water Code Section 13320 and California Code of Regulations, Title 23, Section 2050 and following. The State Water Resources Control Board must receive the petition by 5:00 p.m., 30 days after the date of this action, except that if the thirtieth day following the date of this action falls on a Saturday, Sunday, or state holiday, the petition must be received by the State Water Resources Control Board by 5:00 p.m. on the next business day. Copies of the law and regulations applicable to filing petitions may be found on the State Water Resources Control Board's [Water Quality Petitions webpage](http://www.waterboards.ca.gov/public_notices/petitions/water_quality) ([http://www.waterboards.ca.gov/public\\_notices/petitions/water\\_quality](http://www.waterboards.ca.gov/public_notices/petitions/water_quality)) or will be provided upon request.

*Original Signed by James Marshall (for)*  
Patrick Pulupa  
Executive Officer

Enclosure: Project Information Sheet  
Compliance with Code of Federal Regulations

Attachments: Figure 1 – Project Location Map  
Figures 2 - 4 – Impacts to Aquatic Resources

cc: Distribution List, page 15

## PROJECT INFORMATION SHEET

**Application Date:** 01 November 2021

**Applicant:** Jason Mac  
California Department of Transportation  
111 Grand Ave  
Oakland, CA 94612

**Applicant Representative:** Cyrus Vafai  
California Department of Transportation  
111 Grand Ave  
Oakland, CA 94612

**Project Name:** State Route 12 Resurfacing, Restoration and Rehabilitation Project,  
Segment 1 (EA-0J631)

**Application Number:** WDID#5A48CR00188

**Date on Public Notice:** 8 October 2021

**Date Application Deemed Complete:** 4 November 2021

**Date All Information Received:** 1 November 2021

**Type of Project:** Highways, Roads and Bridges

**Approved Months of Project Implementation:** The Project will be constructed 01  
June through 31 October, or as otherwise required by the United States Fish and  
Wildlife Service, National Marine Fisheries, or Department of Fish and Wildlife.

**Project Location:** Sections 15-17 and 20-22, Township 4N North/South, Range 2E  
East/West, MDB&M.

Start: Latitude: 38°11'1" N and Longitude: 121°46'8" W

End: Latitude: 38°11'1" N and Longitude: 121°44'30" W

**County:** Solano County

**Receiving Water(s) (hydrologic unit):** Unnamed tributaries to Delta Waterways and  
one vernal pool adjacent to State Route 12, Sacramento Hydrologic Basin, Hydrologic  
Unit #511.10, Valley-Putah-Cache-Elmira HSA

**Water Body Type:** Streambed, Vernal Pools, Riparian

**Designated Beneficial Uses:** The *Water Quality Control Plan for the Sacramento River and San Joaquin River Basins*, Fifth Edition, revised May 2018 (Basin Plan) has designated beneficial uses for surface and ground waters within the region. Beneficial uses that could be impacted by the project include, but are not limited to: Municipal and Domestic Water Supply (MUN); Agricultural Supply (AGR); Industrial Supply (IND); Hydropower Generation (POW); Groundwater Recharge (GWR); Water Contact Recreation (REC-1); Non-Contact Water Recreation (REC-2); Warm Freshwater Habitat (WARM); Cold Freshwater Habitat (COLD); Preservation of Biological Habitats of Special Significance (BIOL); Rare, Threatened, or Endangered Species (RARE); Migration of Aquatic Organisms (MIGR); Spawning, Reproduction, and/or Early Development (SPWN); and Wildlife Habitat (WILD). A comprehensive and specific list of the beneficial uses applicable for the project area can be found on the Central Valley Water Board's [Basin Planning webpage](http://www.waterboards.ca.gov/centralvalley/water_issues/basin_plans/index.shtml) ([http://www.waterboards.ca.gov/centralvalley/water\\_issues/basin\\_plans/index.shtml](http://www.waterboards.ca.gov/centralvalley/water_issues/basin_plans/index.shtml)).

**303(d) List of Water Quality Limited Segments:** Two unnamed tributaries and one vernal pool are the receiving waters for the State Route 12 Resurfacing, Restoration and Rehabilitation Project, Segment 1 (EA-0J631). The unnamed tributaries and vernal pool are not listed on the 303(d) list. The most recent list of approved water quality limited segments is found on the State Water Resources Control Board's [Impaired Water Bodies webpage](http://www.waterboards.ca.gov/water_issues/programs/tmdl/integrated2012.shtml) ([http://www.waterboards.ca.gov/water\\_issues/programs/tmdl/integrated2012.shtml](http://www.waterboards.ca.gov/water_issues/programs/tmdl/integrated2012.shtml)).

**Project Description:** The 14.81 acre State Route 12 Resurfacing, Restoration and Rehabilitation Project, Segment 1 (EA-0J631) (Project) is located on State Route (SR) 12 between post mile (PM) 20.57 and PM 22.7 in unincorporated Solano County. The Project consists of drainage system improvement work and guardrail replacement. Drainage system improvement activities include replacing an undersized culvert and installing rock slope protection (RSP). A concrete vegetation control barrier will be installed along the streambank.

The drainage system work will require a temporary creek diversion system (TCDS) consisting of temporary diversion pipe installation and upstream and downstream cofferdams to prevent the backflow of water into the work area. After the completion of drainage system work, the temporary creek diversion will be entirely removed.

The project will result in 0.01 acre of replaced impervious surface and 0.04 acre of new impervious surface. The 0.05 acre of impervious surface will be treated by installing a biofiltration strip.

Dewatering will occur within the Project area. No wet concrete will be placed into the stream bed. The Project will permanently impact 0.0014 acre/8 linear feet and temporarily impact 0.015 acre/108 linear feet of waters of the United States.

**Preliminary Water Quality Concerns:** Construction activities may impact surface waters with increased turbidity and pH.

**Proposed Mitigation to Address Concerns:** The Applicant will implement Best Management Practices to control sedimentation and erosion. This Certification requires all work to be conducted during periods of no flow. In the event that project activities result in any materials reaching surface waters or unanticipated in-water work occurs, the Applicant will conduct turbidity and pH testing. During this testing, the Applicant will stop work if Basin Plan criteria are exceeded or observations indicate an exceedance of a water quality objective.

The Applicant will conduct turbidity and pH testing during in-water work, stopping work if Basin Plan criteria are exceeded or observations indicate an exceedance of a water quality objective.

All temporary affected areas will be restored to pre-construction contours and conditions upon completion of construction activities to provide 1:1 mitigation for temporary impacts.

**Excavation/Fill Area:** Approximately 15 cubic yards of RSP will be placed into 0.01 acre of stream bed habitat (waters of the United States).

**California Integrated Water Quality System Impact Data:** The Project will permanently impact 0.0014 acre/8 linear feet of stream bed/riparian habitat and temporarily impact 0.015 acre/108 linear feet of stream bed/riparian/ vernal pool habitat from fill/excavation activities.

**Table 2: Total Project Fill/Excavation Temporary Impact<sup>7</sup> Quantity**

<b>Aquatic Resource Type</b>	<b>Acres</b>	<b>Cubic Yards</b>	<b>Linear Feet</b>
Riparian	0.004		10
Stream Channel	0.01	12	93
Vernal Pool	0.001		5

**Table 3: Total Project Fill/Excavation Permanent Physical Loss of Area Impact Quantity**

<b>Aquatic Resource Type</b>	<b>Acres</b>	<b>Cubic Yards</b>	<b>Linear Feet</b>
Riparian	0.0008	1	6
Stream Channel	0.0006	3	2

---

<sup>7</sup> Includes only temporary direct impacts to waters of the state and does not include area of temporary disturbance which could result in a discharge to waters of the state. Temporary impacts, by definition, are restored to pre-project conditions and therefore do not include a physical loss of area or degradation of ecological condition.

**United States Army Corps of Engineers File Number:** SPK-2021-00617

**United States Army Corps of Engineers Permit Type:** Nationwide Permit #3

**California Department of Fish and Wildlife Lake or Streambed Alteration**

**Agreement:** The Applicant applied for a Lake or Streambed Alteration Agreement on 25 October 2021.

**Possible Listed Species:** Vernal pool fairy shrimp, Vernal pool tadpole shrimp, Central California tiger salamander, Parry's rough tarplant.

**Status of CEQA Compliance:** The California Department of Transportation approved a Mitigated Negative Declaration on 03 October 2019. The California Department of Transportation filed a Notice of Determination with the State Clearinghouse on 20 December 2019 (SCH No. 2019069098).

The Central Valley Water Board will file a Notice of Determination with the State Clearinghouse as a responsible agency within five (5) days of the date of this Certification.

**Compensatory Mitigation:** The Central Valley Water Board is not requesting compensatory mitigation for the Project because the permanent impacts are minimal and will not negatively impact water quality.

**Application Fee Provided:** \$2,066.00 was received on 9 September 2021.

The fee amount was determined as required by California Code of Regulations, title 23, sections 3833(b)(3) and 2200(a)(3) and was calculated as category E - Low Impact Discharges (fee code 87) with the dredge and fill fee calculator.

## DISTRIBUTION LIST

Marc Fugler (SPK-2021-00617)  
United States Army Corps of Engineers  
Sacramento District Headquarters  
Regulatory Division  
[SPKRegulatoryMailbox@usace.army.mil](mailto:SPKRegulatoryMailbox@usace.army.mil)

John Cleckler (2019-F-1590-1)  
United States Fish & Wildlife Service  
[john\\_cleckler@fws.gov](mailto:john_cleckler@fws.gov)

Department of Fish and Wildlife, Region 3  
[AskBDR@wildlife.ca.gov](mailto:AskBDR@wildlife.ca.gov)

Stephanie Tadlock  
Unit Supervisor  
Central Valley Regional Water Quality Control Board, Sacramento Office  
[Stephanie.Tadlock@waterboards.ca.gov](mailto:Stephanie.Tadlock@waterboards.ca.gov)

Bill Jennings  
CA Sportfishing Protection Alliance  
[DeltaKeep@me.com](mailto:DeltaKeep@me.com)

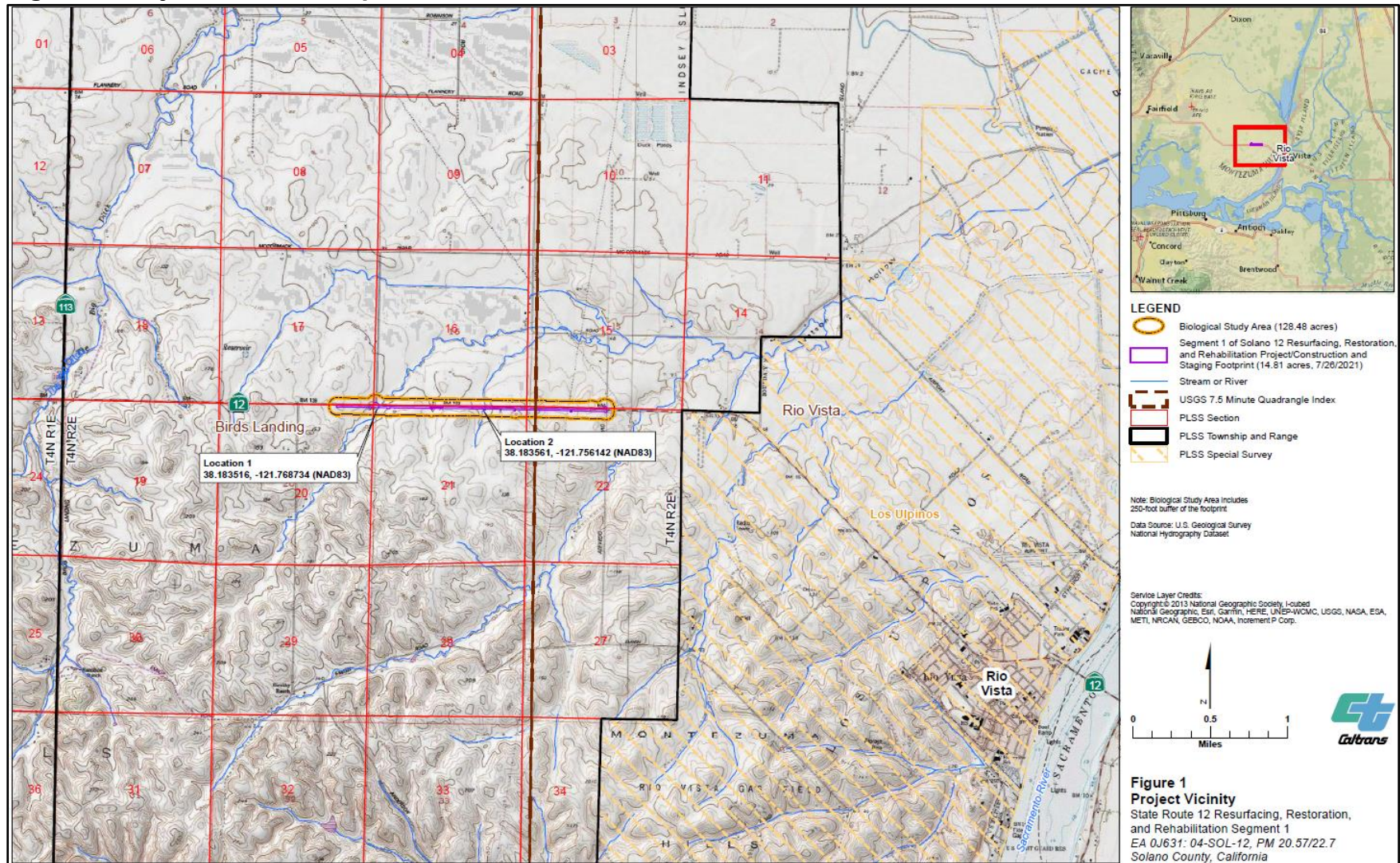
CWA Section 401 WQC Program  
Division of Water Quality  
State Water Resources Control Board  
[Stateboard401@waterboards.ca.gov](mailto:Stateboard401@waterboards.ca.gov)

United States Environmental Protection Agency  
[R9CWA401@epa.gov](mailto:R9CWA401@epa.gov)

Cyrus Vafai  
California Department of Transportation  
[cyrus.vafai@dot.ca.gov](mailto:cyrus.vafai@dot.ca.gov)

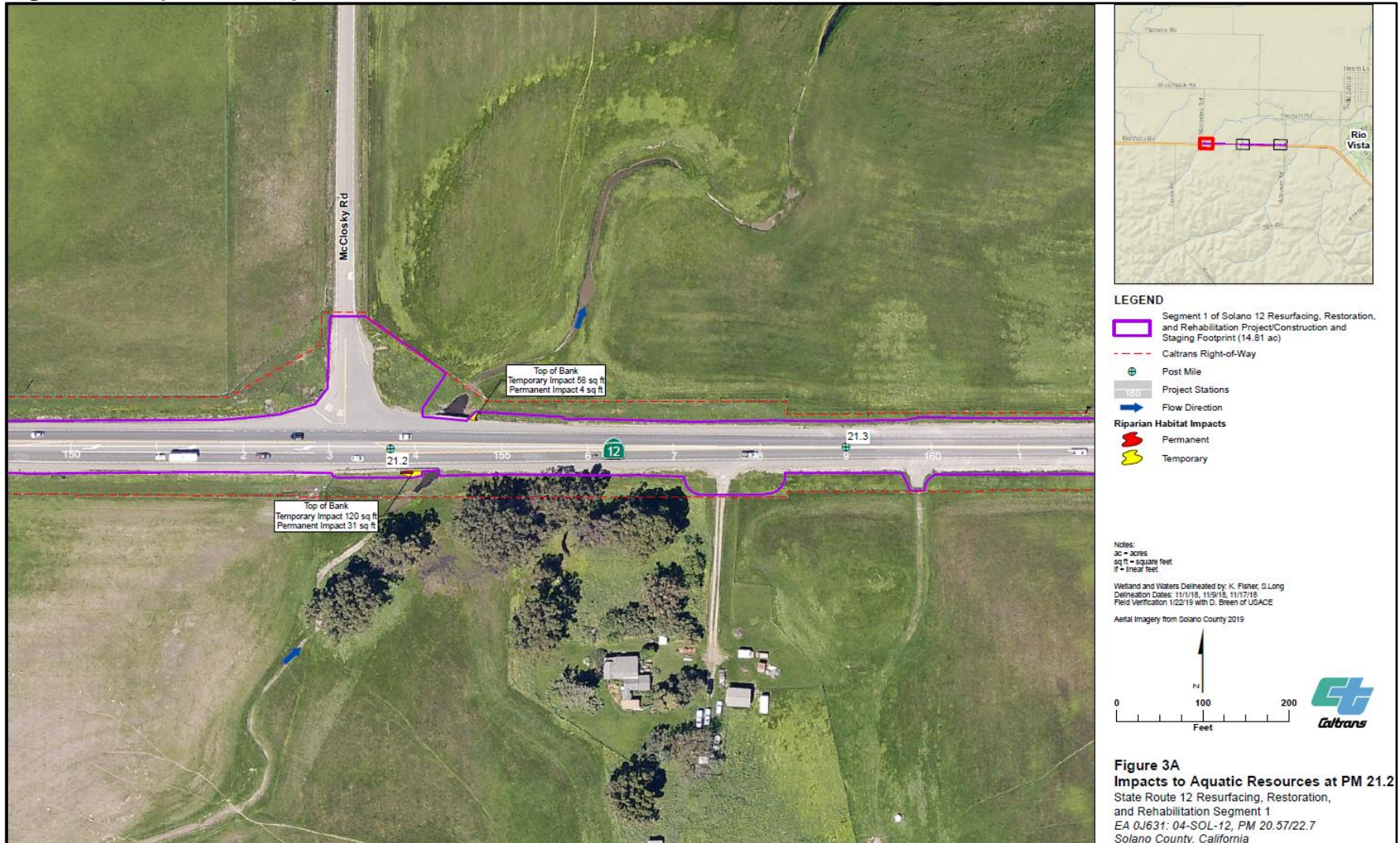


**Figure 1. Project Location Map**





**Figure 2 – Impacts to Aquatic Resources**





**Figure 3 – Impacts to Aquatic Resources**

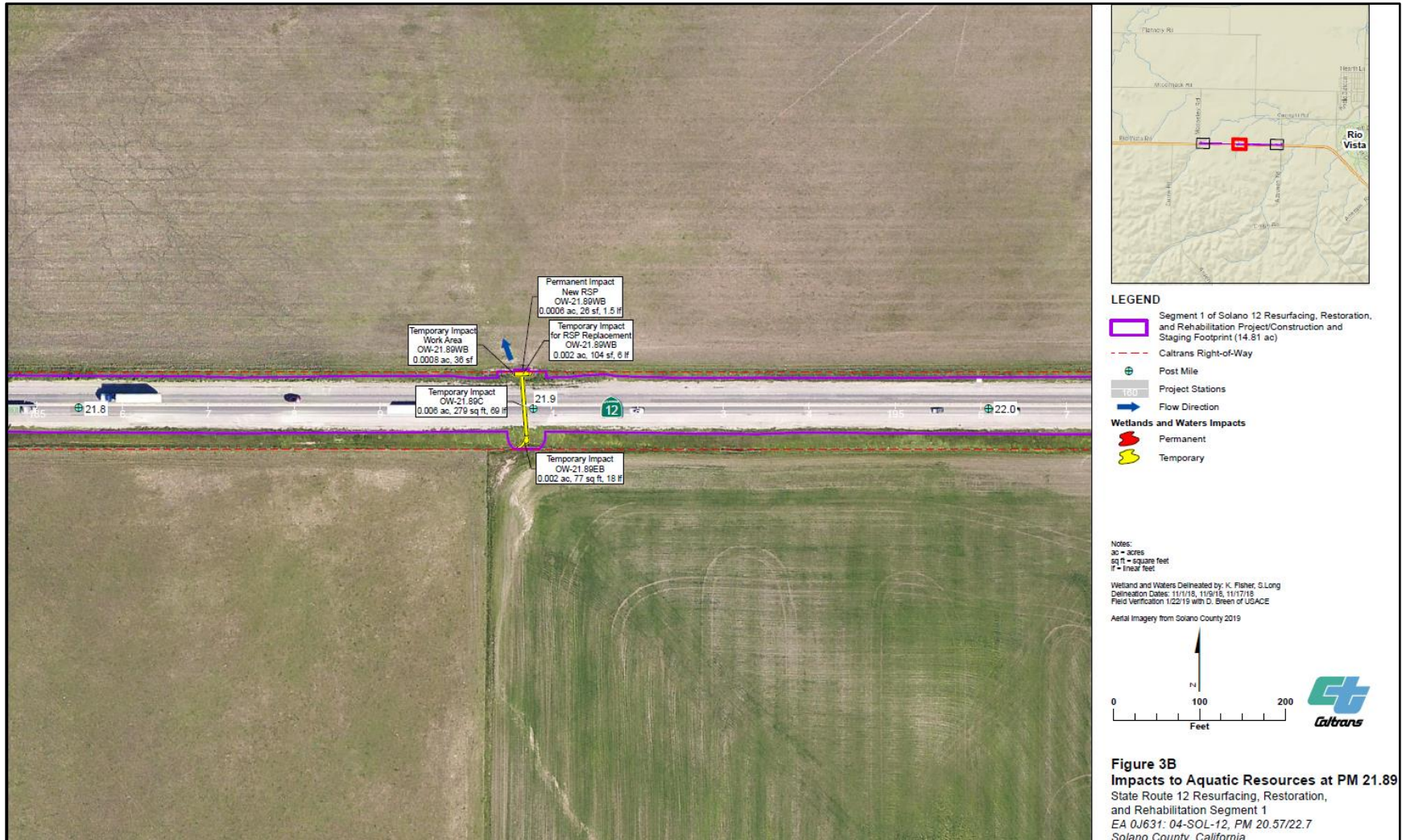
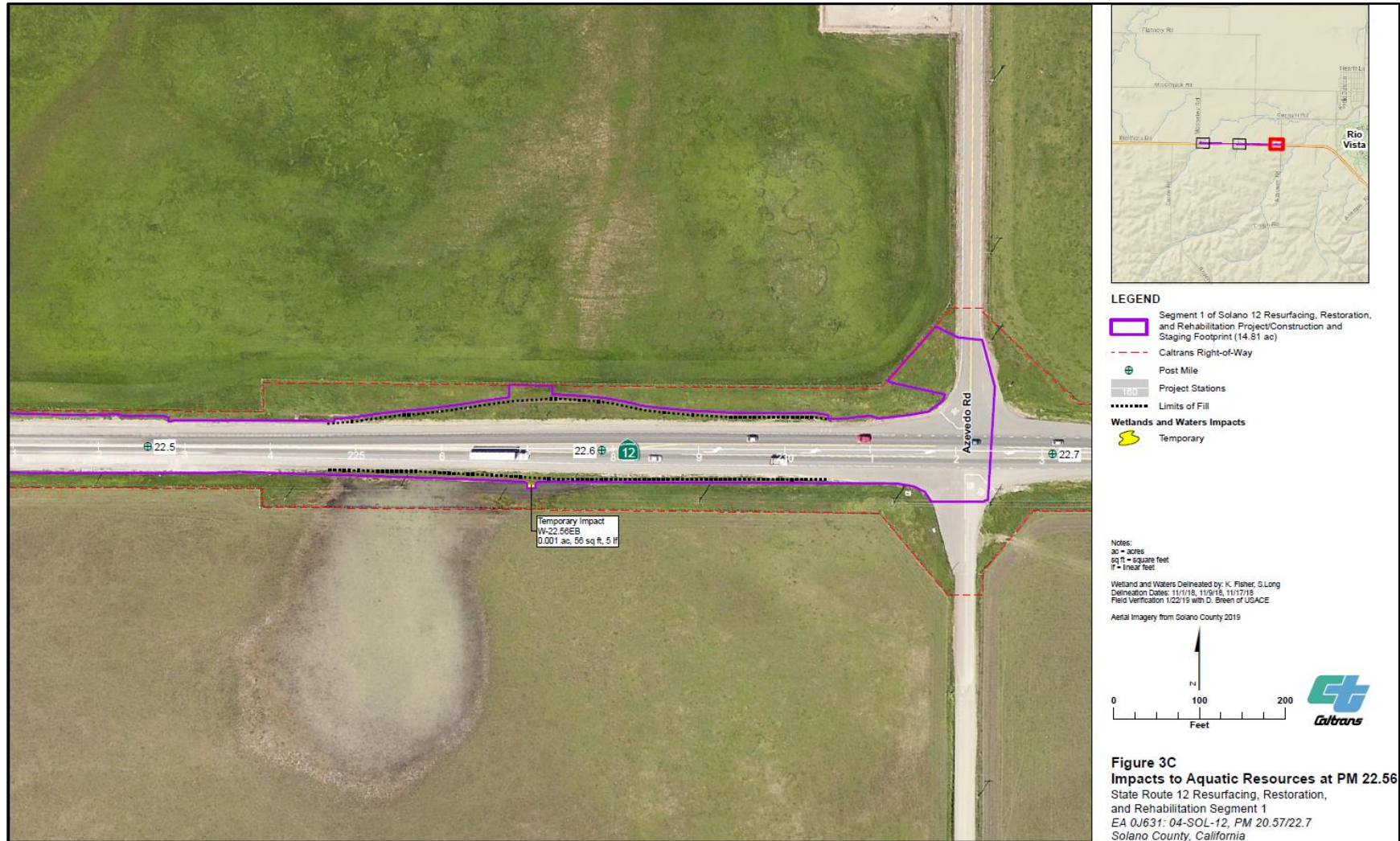




Figure 4 – Impacts to Aquatic Resources



## **COMPLIANCE WITH CODE OF FEDERAL REGULATIONS**

The purpose of this Attachment is to comply with Code of Federal Regulations, title 40, section 121.7, subdivision (d), which requires all certification conditions to provide an explanation of why the condition is necessary to assure that any discharge authorized under the certification will comply with water quality requirements and a citation to federal, state, or tribal law that authorizes the condition. The statements below correspond with the conditions set forth in the Order Section Header "Technical Conditions Certification." The other Order Sections are not "conditions" as used in Code of Federal Regulations, title 40, section 121.7.

### **I. GENERAL JUSTIFICATION FOR CONDITIONS**

Authorization under the Order is granted based on the application submitted. The Permittee is required to detail the scope of project impacts in a complete application pursuant to California Code of Regulations, title 23, section 3856, subdivision (h). Pursuant to Water Code section 13260, subdivision (c), each person discharging waste, or proposing to discharge waste shall file a report of waste discharge relative to any material change or proposed change in the character, location, or volume of the discharge. Pursuant to Water Code section 13264, subdivision (a), the Permittee is prohibited from initiating the discharge of new wastes, or making material changes to the character, volume, and timing of waste discharges authorized herein without filing a report required by Water Code section 13260 or its equivalent for certification actions under California Code of Regulations, title 23, section 3856.

Pursuant to Clean Water Act section 401 and California Code of Regulations, title 23, section 3859, subdivision (a), the Central Valley Water Board, when issuing water quality certifications, may set forth conditions to ensure compliance with applicable water quality standards and other appropriate requirements of state law. Under California Water Code section 13160, the State Water Resources Control Board is authorized to issue water quality certifications under the Clean Water Act and has delegated this authority to the executive officers of the regional water quality controls boards for projects within the executive officer's region of jurisdiction. (California Code of Regulations, title 23, section 3838.)

The conditions within the Order are generally required pursuant to the Central Valley Water Board's Water Quality Control Plan for the Sacramento River and San Joaquin River Basins, Fifth Edition, May 2018 (Basin Plan), which was adopted and is periodically revised pursuant to Water Code section 13240. The Basin Plan includes water quality standards, which consist of existing and potential beneficial uses of waters of the state, water quality objectives to protect those uses, and the state and federal antidegradation policies. For instance, the Basin Plan includes water quality objectives for chemical constituents, oil and grease, pH, sediment, suspended material, toxicity and turbidity, which ensure protection of beneficial uses.

The State Water Board's Antidegradation Policy, "Statement of Policy with Respect to Maintaining High Quality Waters in California," Resolution No. 68-16, requires that the quality of existing high-quality water be maintained unless any change will be consistent with the maximum benefit to the people of the state, will not unreasonably affect present or anticipated future beneficial uses of such water, and will not result in water quality less than that prescribed in water quality control plans or policies. The Antidegradation Policy further requires best practicable treatment or control of the discharge necessary to assure that pollution or nuisance will not occur and the highest water quality consistent with maximum benefit to the people of the state will be maintained. The Basin Plan incorporates this Policy. The state Antidegradation Policy incorporates the federal Antidegradation Policy (40 C.F.R. section 131.12 (a)(1)), which requires "[e]xisting instream water uses and the level of water quality necessary to protect the existing uses shall be maintained and protected."

The State Wetland Definition and Procedures for Discharges of Dredged or Fill Material to Waters of the State (Dredge or Fill Procedures), adopted pursuant to Water Code sections 13140 and 13170, authorize approval of dredge or fill projects only if the demonstrations set forth in Section IV.B.1 of the Dredge or Fill Procedures have been satisfied.

California Code of Regulations, title 23, sections 3830 et seq. set forth state regulations pertaining to water quality certifications. In particular, section 3856 sets forth information that must be included in water quality certification requests, and section 3860 sets forth standard conditions that shall be included in all water quality certification actions.

Finally, Water Code sections 13267 and 13383 authorize the regional and state boards to establish monitoring and reporting requirements for persons discharging or proposing to discharge waste.

## II. SPECIFIC JUSTIFICATION FOR WATER QUALITY CERTIFICATION STANDARD CONDITIONS

**3. *This Order is not intended and shall not be construed to apply to any activity involving a hydroelectric facility. . . .***

This is a standard condition that "shall be included as conditions of all water quality certification actions" pursuant to California Code of Regulations, title 23, section 3860(b). This condition clarifies the scope of the certification's application.

**4. *This Order is conditioned upon total payment of any fee. . . .***

This is a standard condition that "shall be included as conditions of all water quality certification actions" pursuant to California Code of Regulations, title 23, section 3860(c). This fee requirement condition is also required pursuant to California Code of Regulations, section 3833(b).

**5. *This Order is subject to modification or revocation. . . .***

This is a standard condition that “shall be included as conditions of all water quality certification actions” pursuant to California Code of Regulations, title 23, section 3860(a). This condition places the permittee on notice that the certification action may be modified or revoked following administrative or judicial review.

**6 - 7. *Signatory requirements for all document submittals. . . .***

The condition for signatory requirements is required pursuant to Water Code section 13267, which requires any person discharging waste that could affect the quality of waters to provide to the Central Valley Water Board, under penalty of perjury, any technical or monitoring program reports as required by the Central Valley Water Board. The signatory requirements are consistent with 40 C.F.R. section 122.22.

**6. SPECIFIC JUSTIFICATION FOR TECHNICAL CONDITIONS CERTIFICATION SECTION CONDITIONS**

**3. *A copy of this Order must be available at the Project site(s) during construction . . .***

This Condition ensures any agent of the Permittee is aware of Order requirements. Such conditions within the Order are necessary to ensure that all activities will comply with applicable water quality standards and other appropriate requirements (33 U.S.C. section 1341; California Code of Regulations, title 23, section 3859, subdivision (a)) and cannot be adhered to if the Permittees’ agents are unaware of applicable requirements. These conditions are necessary to ensure compliance with applicable water quality objectives and protection of beneficial uses found in the Basin Plan, adopted pursuant to Water Code section 13240, and detailed in the Order.

*A copy of this Order shall be provided to any consultants, contractors, and subcontractors. . . .*

This Condition ensures any agent of the Permittee is aware of Order requirements. Such conditions within the Order are necessary to ensure that all activities will comply with applicable water quality standards and other appropriate requirements (33 U.S.C. section 1341; California Code of Regulations, title 23, section 3859, subdivision (a)) and cannot be adhered to if the Permittees’ agents are unaware of applicable requirements. These conditions are necessary to ensure compliance with applicable water quality objectives and protection of beneficial uses found in the Basin Plan, adopted pursuant to Water Code section 13240, and detailed in the Order.

**4 - 5. *Water Quality Monitoring***

Conditions related to water quality monitoring are required to confirm that best management practices required under this Order are sufficient to protect

beneficial uses and to comply with water quality objectives to protect those uses under the Basin Plan. Applicable water quality objectives and beneficial uses are identified in the Order. These monitoring requirements are consistent with the Central Valley Water Board's authority to investigate the quality of any waters of the state and require necessary monitoring and reporting pursuant to Water Code sections 13267 and 13383. Water Code section 13267 authorizes the regional boards to require any person who has discharged, discharges, or is suspected of having discharged or discharging, or who proposes to discharge waste to provide technical or monitoring program reports required by the regional board. Water Code section 13383 authorizes the regional boards to establish monitoring, inspection, entry, reporting, and other recordkeeping requirements, as authorized by Water Code section 13160, for any person who discharges, or proposes to discharge, to navigable waters.

**6. *Project Status Notifications***

The reporting and notification conditions are required to provide the Central Valley Water Board necessary project information and oversight to ensure project discharges are complying with applicable Basin Plan requirements. These monitoring and reporting requirements are consistent with the Central Valley Water Board's authority to investigate the quality of any waters of the state and require necessary monitoring and reporting pursuant to Water Code sections 13267 and 13383. Water Code section 13267 authorizes the regional boards to require any person who has discharged, discharges, or is suspected of having discharged or discharging, or who proposes to discharge waste to provide technical or monitoring program reports required by the regional board. Water Code section 13383 authorizes the regional boards to establish monitoring, inspection, entry, reporting, and other recordkeeping requirements, as authorized by Water Code section 13160, for any person who discharges, or proposes to discharge, to navigable waters.

**7. *Dewatering***

Conditions related to dewatering and diversions ensure protection of beneficial uses during construction activities. Work in waters of the state and temporary diversions must not cause exceedances of water quality objectives; accordingly, these conditions require implementation of best practicable treatments and controls to prevent pollution and nuisance, and to maintain water quality consistent with the Basin Plan and Antidegradation Policy. Further and consistent with the Dredge or Fill Procedures, section IV.A.2.c, water quality monitoring plans are required for any in-water work. Finally, dewatering activities may require a Clean Water Act section 402 permit or separate Waste Discharge Requirements under Water Code section 13263 for dewatering activities that result in discharges to land.

*Project Status Notifications*

The reporting and notification conditions are required to provide the Central Valley Water Board necessary project information and oversight to ensure project discharges are complying with applicable Basin Plan requirements. These monitoring and reporting requirements are consistent with the Central Valley Water Board's authority to investigate the quality of any waters of the state and require necessary monitoring and reporting pursuant to Water Code sections 13267 and 13383. Water Code section 13267 authorizes the regional boards to require any person who has discharged, discharges, or is suspected of having discharged or discharging, or who proposes to discharge waste to provide technical or monitoring program reports required by the regional board. Water Code section 13383 authorizes the regional boards to establish monitoring, inspection, entry, reporting, and other recordkeeping requirements, as authorized by Water Code section 13160, for any person who discharges, or proposes to discharge, to navigable waters.

Conditions related to compliance with water quality objectives and designated beneficial uses are required pursuant to the Central Valley Water Board's Basin Plan. The Basin Plan's water quality standards consist of existing and potential beneficial uses of waters of the state, water quality objectives to protect those uses, and the state and federal antidegradation policies. The Antidegradation Policy requires that the quality of existing high-quality water be maintained unless any change will be consistent with the maximum benefit to the people of the state, will not unreasonably affect present or anticipated future beneficial uses of such water, and will not result in water quality less than that prescribed in water quality control plans or policies. The Antidegradation Policy further requires best practicable treatment or control of the discharge necessary to assure that pollution or nuisance will not occur and the highest water quality consistent with maximum benefit to the people of the state will be maintained. Applicable beneficial uses and water quality objectives to protect those uses include the Chemical Constituents (Basin Plan, Section 3.1.3), Oil and Grease (Basin Plan, Section 3.1.10), pH (Basin Plan, Section 3.1.11), Sediment (Basin Plan, 3.1.15), Suspended Material (3.1.17), Toxicity (Basin Plan, 3.1.20), and Turbidity (Basin Plan, Section 3.1.21) water quality objectives.

**8 - 10. Good Site Management "Housekeeping"**

Conditions related to site management require best practices to prevent, minimize, and/or clean up potential construction spills, including from construction equipment. For instance, fuels and lubricants associated with the use of mechanized equipment have the potential to result in toxic discharges to waters of the state in violation of water quality standards, including the toxicity and floating material water quality objectives. (Basin Plan, Sections 3.1.7 & 3.1.20.) This condition is also required pursuant to Water Code section 13264, which prohibits any discharge that is not specifically



authorized in this Order. Among other requirements, Section IV.B.1 of the Dredge or Fill Procedures requires that Project impacts will not cause or contribute to a degradation of waters; or violate water quality standards.

**11- 12. Hazardous Materials**

Conditions related to toxic and hazardous materials are necessary to assure that discharges comply with applicable water quality objectives under the Basin Plan, adopted under section 13240 of the Water Code, including the narrative toxicity and chemical constituents water quality objectives. (Basin Plan, Sections 3.1.3, 3.1.20.) Further, conditions related to concrete/cement are required pursuant to the Basin Plan's pH water quality objective. (Basin Plan, Section 3.1.11.)

Conditions related to notification and reporting requirements in the event of an accidental discharge of hazardous materials are required pursuant to section 13271 of the Water Code, which requires immediate notification of the Office of Emergency Services of the discharge in accordance with the spill reporting provision of the state toxic disaster contingency plan adopted pursuant to Article 3.7 (commencing with Section 8574.16) of Chapter 7 of Division 1 of Title 2 of the Government Code. "Hazardous materials" is defined under Health and Safety Code section 25501. These reports related to accidental discharges ensure that corrective actions, if any, that are necessary to minimize the impact or clean up such discharges can be taken as soon as possible.

**13 - 15. Site Management**

Site management conditions are required to provide the Central Valley Water Board necessary project information and oversight to ensure project discharges are complying with applicable Basin Plan requirements. These requirements are consistent with the Central Valley Water Board's authority to investigate the quality of any waters of the state and require necessary monitoring and reporting pursuant to Water Code sections 13267 and 13383. Water Code section 13267 authorizes the regional boards to require any person who has discharged, discharges, or is suspected of having discharged or discharging, or who proposes to discharge waste to provide technical or monitoring program reports required by the regional board. Water Code section 13383 authorizes the regional boards to establish monitoring, inspection, entry, reporting, and other recordkeeping requirements, as authorized by Water Code section 13160, for any person who discharges, or proposes to discharge, to navigable waters.

**16. Mitigation for Temporary Impacts**

The conditions require restoration of temporary impacts to waters of the state. Conditions in this section related to restoration and/or mitigation of temporary impacts are consistent with the Dredge or Fill Procedures, which requires "in all cases where temporary impacts are proposed, a draft restoration plan that outlines design, implementation, assessment, and maintenance for restoring

areas of temporary impacts to pre-project conditions.” (Dredge or Fill Procedures section IV. A.2(d) & B.4.) Technical reporting and monitoring requirements under this condition are consistent with the Central Valley Water Board’s authority to investigate the quality of any waters of the state and require necessary reporting and monitoring pursuant to Water Code sections 13267 and 13383.

**17 – 19. *Good Site Management “Housekeeping”***

Conditions related to site management require best practices to prevent, minimize, and/or clean up potential construction spills, including from construction equipment. For instance, fuels and lubricants associated with the use of mechanized equipment have the potential to result in toxic discharges to waters of the state in violation of water quality standards, including the toxicity and floating material water quality objectives. (Basin Plan, Sections 3.1.7 & 3.1.20.) This condition is also required pursuant to Water Code section 13264, which prohibits any discharge that is not specifically authorized in this Order. Among other requirements, Section IV.B.1 of the Dredge or Fill Procedures requires that Project impacts will not cause or contribute to a degradation of waters; or violate water quality standards.

**20. *Transfer of Property Ownership***

Authorization under this Order is granted based on the application information submitted, including identification of the legally responsible party. Conditions are necessary to confirm whether the new owner wishes to assume legal responsibility for compliance with this Order. If not, the original discharger remains responsible for compliance with this Order. Pursuant to Water Code section 13260, subdivision (c), each person discharging waste, or proposing to discharge waste shall file a report of waste discharge relative to any material change or proposed change in the character, location, or volume of the discharge. Pursuant to Water Code section 13264, subdivision (a), the Permittee is prohibited from initiating the discharge of new wastes, or making material changes to the character, volume, and timing of waste discharges authorized herein without filing a report required by Water Code section 13260 or its equivalent for certification actions under California Code of Regulations, title 23, section 3856.

**22. *Modifications to Project***

Authorization under this Order is granted based on the application and supporting information submitted. Conditions are necessary to ensure that if there are modifications to the project, that the Order requirements remain applicable. The Permittee is required to detail the scope of project impacts in a complete application pursuant to California Code of Regulations, title 23, section 3856, subdivision (h). Pursuant to Water Code section 13260, subdivision (c), each person discharging waste, or proposing to discharge waste shall file a report of waste discharge relative to any material change or proposed change in the character, location, or volume of the discharge.

Pursuant to Water Code section 13264, subdivision (a), the Permittee is prohibited from initiating the discharge of new wastes, or making material changes to the character, volume, and timing of waste discharges authorized herein without filing a report required by Water Code section 13260 or its equivalent for certification actions under California Code of Regulations, title 23, section 3856.

**24.** *In response to a suspected violation of any condition of this Order, the Central Valley Water Board may require. . . .*

Conditions related to monitoring and reporting are required to provide the Central Valley Water Board necessary project information and oversight to ensure project discharges are complying with applicable Basin Plan requirements. These monitoring and reporting requirements are consistent with the Central Valley Water Board's authority to investigate the quality of any waters of the state and require necessary monitoring and reporting pursuant to Water Code sections 13267 and 13383. Water Code section 13267 authorizes the regional boards to require any person who has discharged, discharges, or is suspected of having discharged or discharging, or who proposes to discharge waste to provide technical or monitoring program reports required by the regional board. Technical supports submitted pursuant to Water Code section 13267 are required to be submitted under penalty of perjury. Water Code section 13383 authorizes the regional boards to establish monitoring, inspection, entry, reporting, and other recordkeeping requirements, as authorized by Water Code section 13160, for any person who discharges, or proposes to discharge, to navigable waters.