



Application Form for 2024 Local Cooperative Solution for Overlying or Adjudicated Groundwater Rights in Scott River and Shasta River Watersheds

Please complete this form if you plan to implement a groundwater local cooperative solution (LCS) for the 2024 irrigation season under the Scott River and Shasta River watersheds [emergency regulation](#). A separate application should be submitted for each type of groundwater LCS proposal. **The form and attachments are due by April 15, 2024.**

How to Submit: To submit your application and associated required materials (see Section 2) you can:

- Use the online form
- Email: DWR-ScottShastaDrought@waterboards.ca.gov
- Mail:
 - State Water Resources Control Board
 - Division of Water Rights - Instream Flows Unit 1
 - 1001 I Street - 14th Floor
 - Sacramento, CA 95814

Section 1: Applicant Information

Name	Sam Thackeray
Name of Farm, Ranch, or Business	Spencer Ranch/Thackeray Livestock
Phone Number	[REDACTED]
Email Address	[REDACTED]

By typing or signing your name below and submitting this form to the State Water Resources Control Board (State Water Board) you hereby certify that the submitted information is true and correct to the best of your knowledge.

Name: *Sam Thackeray* Date: 8/12/24

Section 2: Application Checklist

Below is a list of items to include with your application form:

- Application Form (paper or email submittal accepted).
- If working with a Coordinating Entity (Section 4 of application), submit a signed Binding Agreement (paper or email submittal accepted).
- Supporting Information (electronic submittal only). Submit the applicable information based on selected groundwater LCS.
 - Best Management Practices Groundwater LCS (see Section 7 of application)
 - Description of how you will implement of all required components.
 - Map(s) with each well and field labeled.
 - Graduated Groundwater Cessation Schedule LCS (see Section 8 of application)
 - Description of how you will reduce irrigation compared to standard practices on the property (e.g., practice in a similar unregulated year).
 - Map(s) designating the area where diversions will cease by the required dates and well location(s).
 - Percent Reduction Groundwater LCS (see Section 9 of application)
 - Description of verifiable water reduction actions that will be implemented.
 - Spreadsheet with monthly pumping volumes for baseline year and current year. Use one row per irrigation method per field.
 - Map(s) with each well and field labeled.
- A description of metering (Section 6 of application) in place for groundwater well extractions and an agreement to record such extractions daily and report monthly to your Coordinating Entity and/or State Water Board.
- Groundwater Well Information (see Section 5 of application) (paper or email submittal accepted).
- List of Fields, Assessor's Parcel Numbers (APNs), and Water Rights (see Section 10 of application) (paper or email submittal).

Section 3: Requirements for All Groundwater LCS Proposals

- **Deadline:** Proposals must be submitted to the State Water Board by April 15, 2024.
- **Implementation:** Proposals must be implemented during the entirety of the irrigation season (including prior to approval), unless the applicant withdraws the application.
- **Metering:** Proposals must include a description of metering that will be used to measure groundwater well extractions and information on how extractions will be recorded daily and reported monthly to the Deputy Director or Coordinating Entity, as applicable. Please note the Coordinating Entity is required to provide this data to the State Water Board.
 - Funding for Meters: The State Water Board has funding and technical support available for some amount of metering and those interested in such assistance should promptly contact State Water Board staff using the "Contact Information" at the end of this application.
 - Time Schedule for Metering: If a meter is not currently installed and may not be installed prior to the start of the irrigation season, the applicant must provide information that substantiates the applicant's efforts and actions taken to get a meter installed, and a timeline for meter installation.
 - Waivers: Proposals may include information requesting waiver of the metering provisions in the following instances:
 - Groundwater wells that irrigate less than 30 acres. Information supporting the request to waive metering provisions must be provided, including distance of the groundwater well to surface water. The State Water Board may require other information in lieu of monitoring.
 - Metering is not feasible. Substantiation for the infeasibility of installing a meter must be provided.

Section 4: Coordinating Entity

Select only one (1) box below. Please note that a Coordinating Entity is not required. If a Coordinating Entity is not selected, parties will work directly with the State Water Board to provide metering data and ensure performance of the groundwater local cooperative solution. For more information on Coordinating Entity provisions, refer to Section 875(f)(1)(G) in the [emergency regulation](#).

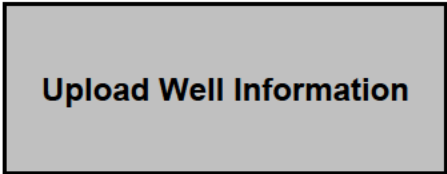
- | | |
|--|--|
| <input type="checkbox"/> California Department of Fish & Wildlife
Contact: Crystal Robinson
(530) 340-0767
crystal.robinson@wildlife.ca.gov | <input type="checkbox"/> Shasta Valley Resource Conservation District
Contact: Rod Dowse
(530) 598-1253
rdowse@svrccd.org |
| <input type="checkbox"/> Siskiyou Resource Conservation District
Contact: Evan Senf
(530) 643-1585
evan@siskiyourcd.com | <input checked="" type="checkbox"/> Scott River Water Trust
Contact: Chris Voigt
(916) 396-0131
chrisb.voigt@gmail.com |
| | <input type="checkbox"/> I select not to work with a coordinating entity. |

Section 5: Groundwater Well Information

Complete the table below or upload an attachment for groundwater wells that are part of the proposed groundwater LCS.

Well Name	Well Coordinates ¹

For assistance in finding well coordinates, you can use Google Maps (www.google.com/maps).



Section 6: Metering Information

Please describe the metering for all groundwater wells covered by this groundwater LCS. Fill in the box below, upload an attachment, or email a document or spreadsheet with this information.

- a. Describe how you will record daily extractions and report monthly pumping volumes. Include a description of all water uses associated with each groundwater well that is part of this groundwater LCS.

For example, "the ranch manager will log meter readings at Well 1 and Well 2 and take a picture of the meters each week. They will note what the water is being used for - Well 1 will irrigate 50 acres of grain on fields A and B, 100 acres of pasture on fields E, G, and Z, and Well 2 will irrigate 75 acres of alfalfa on field Y. The manager will send the logs and photos to the Water Board around the first of each month."

Ranch owners will record daily meter readings, take a picture of each weekly and note water use. Data will be sent to BCA monthly or as often as requested.

- b. For groundwater wells that are NOT currently metered, please describe the time schedule and plan to install meters and efforts to obtain a meter before the initiation of groundwater diversions covered by this groundwater LCS. If you want to file for a waiver to the metering requirement please use the box below and include information on why metering of your well(s) should be waived. Be sure to include total irrigated acres, distance of the well(s) from surface water, description of why metering is infeasible, if applicable, and any additional information that supports your waiver request.

Upload Attachment

Select the type of groundwater LCS you are applying for and complete the corresponding sections of the application.

- Best Management Practices Groundwater LCS - Complete sections 7 and 10
- Graduated Groundwater Cessation Schedule LCS - Complete sections 8 and 10
- Percent Reduction Groundwater LCS - Complete sections 9 and 10

Section 7: Best Management Practices Groundwater LCS

1. Provide the total amount of all irrigated acreage (with units) covered under your proposal for a Best Management Practices Groundwater LCS:
2. Upload an attachment, write in the box, and/or email a description of the irrigation system that will be used under this proposal, specifying details of your low-energy precision application system, soil moisture sensors, and any corners that will be irrigated. (Refer to Section 875(f)(4)(D)(vii) of the [emergency regulation](#).)

3. Provide a map(s) of each field with labels for well(s), type of best management practice, and field crop type. Upload as an attachment or email.

Upload Map(s)

4. Certify the following by initialing or checking each box:

- a. I certify the use of a low-energy precision application (LEPA) system on all irrigated acreage covered under this groundwater LCS.
- b. I certify to not use end guns for irrigation for the duration of the season.
- c. I certify to cease irrigation of corners after June 15, 2024.
- d. I certify to use soil moisture sensors to inform irrigation timing, and maintenance of such records, which I will make available for inspection by the Coordinating Entity, if applicable, and/or the State Water Board.
- e. I certify that I will further limit irrigation based on water year, in the event of the hydrologic condition noted in i or ii below. If this requirement is triggered, the State Water Board will inform all Best Management Practices Groundwater LCS applicants for the applicable watershed(s). Please note, a yes certification is required for a Groundwater Best Management Practices LCS to be accepted.
 - i. Scott River Watershed: Snow pack of 80% or less of the Department of Water Resources California Data Exchange Center's first May snow water equivalent station average (or the average of the first April measurement if May snow pack measurements are not gathered) in Scott River watershed.
 - ii. Shasta River watershed: A water year determination of dry or very dry in the Shasta River watershed, as determined under Table 2 of the March 2021 Montague Water Conservation District water operation plan.

Section 8: Graduated Groundwater Cessation Schedule LCS

A Graduated Groundwater Cessation Schedule LCS may be approved if the applicant provides evidence that irrigated acreage is reduced compared to standard practice on the property (e.g., practice in a similar unregulated year). If applicable, please take crop rotation and number of alfalfa cuttings into account. Under this groundwater LCS type, the applicant must select one of two potential irrigation schedules, listed below. See section 875(f)(4)(D)(vi) of the [emergency regulation](#).

1. Provide the total amount of irrigated acreage (with units) under your proposal for a Graduated Groundwater Cessation Schedule LCS:
2. Select the irrigation schedule you certify to implement.

Option 1: By the dates below, pumping to irrigate the following percentages of irrigated acres shall cease:

- 15% by July 15,
- 50% by August 15, and
- 90% by August 31, with a maximum of 8 inches of water to be applied to the remaining 10% of irrigated acres during the remainder of the irrigation season. This 10% can be on land previously fallowed.

Option 2: By the dates below, pumping to irrigate the following percentages of irrigated acres shall cease:

- 20% by July 20,
- 50% by August 20, and
- 95% by September 5, with a maximum of 6 inches of water to be applied to the remaining 5% of irrigated acres during the remainder of the irrigation season. This 5% can be on land previously fallowed.

4. Please upload an attachment, write in the box, or email a description that demonstrates that the proposal reduces irrigation as compared to standard practices on the property (e.g., practice in a similar unregulated year). If applicable, please take crop rotation and number of alfalfa cuttings into account.

5. Please upload or email a map(s) that identifies which well(s) and field(s) are associated with each cessation date covered by this groundwater LCS.

Section 9: Percent Reduction Groundwater LCS

The applicable percent reduction in groundwater pumping noted below must be demonstrated for the Percent Reduction Groundwater LCS consistent with section 875(f)(4)(D)(v) of the [emergency regulation](#), and summarized below.

- **Scott River Watershed:** A net groundwater pumping reduction of 30% throughout the irrigation season (April 1 – October 31) and a monthly reduction of 30% between July 1 through October 31.
- **Shasta River Watershed:** A net groundwater pumping reduction of 15% throughout the irrigation season (March 1 – November 1) and a monthly reduction of 15% between June 1 through September 30.
- The relevant water use reduction shall be based on a comparison to a baseline irrigation season (i.e., 2020, 2021, 2022, or 2023).
 - BUT, if the previous year baseline is higher than the following applied water rates:
 - 33 inches per year for alfalfa,
 - 14 inches per year for grain, or
 - 30 inches per year for pasture
 - ❖ Then the above values shall be used as the baseline UNLESS the applicant provides sufficient additional information supporting an alternative baseline.
- Please provide the total amount of irrigated acreage (with units) under your proposal for a Percent Reduction Groundwater LCS.
- If you are proposing a Percent Reduction Groundwater LCS, attach or email the following files to the State Water Board and your Coordinating Entity.
 - a. A description of practices that reduces groundwater pumping and how the State Water Board (or Coordinating Entity, if applicable) can verify those actions.

please see attached spreadsheet

Upload Attachment

- b. A spreadsheet with monthly pumping volumes for the selected baseline year and current year. Use one row per irrigation method per field.

Upload Baseline Pumping

- c. Map(s) with each field labelled.

Upload Map(s)

Section 10: List of Fields, APNs, and Water Rights

List the fields associated with this groundwater LCS application, if each property is owned or leased, and the assessor's parcel number (APN) that contains each field. If a field is on multiple parcels, provide the APN that contains the majority of the field. Alternatively, you may also electronically submit a document or spreadsheet with this information. Each field can only have **one (1)** type of groundwater LCS associated with it.

Irrigated Field Name(s) or Number(s)	Is the parcel owned or leased?	Assessor Parcel Number(s)	Water Right(s)	Groundwater LCS Type
river field, meadow, hayfield, south, middle, north fields	Leased		Adjudicated	Percent Reduction

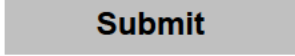
Upload Attachment

Submission of Groundwater LCS Proposal to State Water Board

A groundwater LCS may require the applicant to attach or email additional information, such as descriptions, spreadsheets, maps, or other relevant information. State Water Board staff request descriptions be submitted as Microsoft Word (.docx, .doc) or Adobe PDF (.pdf) files as these file formats are easiest for staff to work with applicants to review and revise, if needed. For the same reasons, staff request that applicants submit spreadsheets as Microsoft Excel files (.xlsx, .xls).

Submitting documents in other formats, such as photographs of narratives or narratives via traditional mail may lengthen the review process. If you need assistance, please contact your Coordinating Entity (see Section 4) or State Water Board staff identified in the Contact Information section below.

To submit your application with all required materials (see Section 2), you can:

- Use the online form 
- Email: DWR-ScottShastaDrought@Waterboards.ca.gov
- Mail:
State Water Resources Control Board
Division of Water Rights - Instream Flows Unit
1001 I Street - 14th Floor
Sacramento, CA 95814

Contact Information for State Water Board Staff

- Kevin DeLano
Phone: (916) 319-0631
Email: Kevin.DeLano@waterboards.ca.gov
- Shay Richardson
Phone: (916) 341-5337
Email: Shay.Richardson@Waterboards.ca.gov
- Division of Water Rights – Scott-Shasta Phone Line and Email
Phone: (916) 327-3113
Email: DWR-ScottShastaDrought@Waterboards.ca.gov

What's Next?

State Water Board staff will review each groundwater LCS application. If staff identify errors, a need for additional information, or changes that need to be made, they will contact the applicant. Once staff determine the application is substantially complete, it will be posted as pending on the State Water Board's [Local Cooperative website](#) for the Scott River and Shasta River watersheds emergency regulation.

	2021 Baseline assumptions - Monthly estimated use in acre feet	2022 Estimated usage in acre feet								Notes	
		April	May	June	July	August	Sept	Oct			
South Pivot	1	0	13.7	13.7	13.7	13.7	13.7	13.7	13.7	13.7	New pivot system
Middle Pivot	1	0	13.7	13.7	13.7	13.7	13.7	13.7	13.7	13.7	
North Pivot	1	0	13.7	13.7	13.7	13.7	13.7	13.7	13.7	13.7	
Wheel line Hayfield - Alfalfa	1	11	9.9	9.9	9.9	9.9	9.9	9.9	0	0	0 shut off after 3rd cutting
Meadow - K lines	11	36.14	30.72	30.72	30.72	30.72	30.72	30.72	30.72	30.72	85% usage
Wheel lines (2) - River field	2	46	41.4	41.4	41.4	34.5	34.5	34.5	34.5	34.5	90%, then 85% usage
South field K-lines	7	23.00	0	0	0	0	0	0	0	0	
Corner K-lines	4	13.14	6.57	6.57	6.57	6.57	6.57	6.57	6.57	6.57	50% usage
Middle Wheel line	1	23	0	0	0	0	0	0	0	0	
North Wheel line	1	23	0	0	0	0	0	0	0	0	
Total		175.29	129.69	129.69	129.69	122.79	122.79	112.89	112.89		
total annual 2021 (7 mo)	1227		45.59	45.59	45.59	52.49	52.49	62.39	62.39		
	Monthly reduction		26%	26%	26%	30%	30%	36%	36%		
	Monthly savings										
											2022 total
											860.45
											366.55

usage estimates (non-binding baseline)

	acre feet
Wheel lines estimated monthly use	23
1 K-line estimated monthly use	3.29
Center Pivot with LESA	13.7
Hayfield wheel line (only 17 sprinklers - shorter line)	11

SUMMARY	
2021 estimated usage - acre feet	1227
2022 estimated usage	860.45
Annual Reduction	366.55
Total annual water savings (%)	30%

* estimates are based on 7gpm nozzles (wheel-lines) at 20 hours/day

Wheel line usage calcs

Wheel lines (35 sprinklers / wheel line; 1 acre foot = 325,850.9 gallons)
 7gpm nozzles x 60 min = 420 gal/hr
 420 gal/hr x 20 hrs (normal irrigation day) = 8400 gal/day
 8400 gal/day x 35 sprinklers per line = 294,000 gallons per day per wheel line
 294,000 gal x 26 days (average monthly use) = 7,644,000 gallons
 7,644,000 gal / 325,850.9 gal (per acre feet) = 23.4 acre feet expected wheel line use per month

K-Line usage calcs

10 sprinklers with 3.5 gal/minute nozzles
 3.5 gal/minute x 60 minutes x 20 hours (average daily use) = 4200 gallons/day
 4200 gallons/day x 25 days (avg monthly use for k-lines) = 105,000 gallons/month
 105,000 gal/month x 10 sprinklers/k-line = 1,050,000 gallons
 1,050,000 gal / 325,850.9 gal (per acre feet) = 3.2 acre feet expected K-line use per month

Pivot usage calcs

pivots were implemented in spring 2022 so usage estimates are based off of research and pivot manufacturers
 Using the SWEEP water savings calculator
 Water savings from wheel lines to center pivots = 22.44%
 Adding a LEPA system estimates further water savings of 18%
 Total pivot water savings from wheel lines = 40.44%
 Wheel line estimated usage of 23.4 acre feet x (1-40.44%) = 13.7 acre feet expected Pivot usage per month



P.O. Box 591 ~ Etna, CA 96027
530-643-2395 scottwatertrust@gmail.com

Month, Day, Year

8/15/24

Binding Agreement

Contractor Contact Information:

<i>Business:</i>	Scott River Water Trust
<i>Contact Person:</i>	Chris Voigt
<i>Address:</i>	9933 South State Highway 3, Callahan CA
<i>Phone:</i>	(916) 396-0131
<i>Email:</i>	chrisb.voigt@gmail.com

Landowner Contact Information:

<i>Business:</i>	Thackeray Livestock
<i>Contact Person:</i>	Sam Thackeray
<i>Address:</i>	
<i>Phone:</i>	
<i>Email:</i>	

Background

On December 19, 2023, the State Water Board adopted a new emergency regulation for the Scott and Shasta River Watersheds. The Office of Administrative Law approved the emergency regulation on February 1, 2024 and is in effect for one year, unless re-adopted or rescinded. Under the 2021 drought emergency regulation instated by the State Water Resources Control Board (SWRCB) that established drought emergency minimum flows in the Scott River, a Local Cooperative Solution (LCS) may be proposed by individuals or groups to submit by petition to the Deputy Director of the SWRCB as an alternative means of reducing water use to meet or preserve drought emergency minimum flows and provide fishery benefits, in lieu of curtailment. This binding agreement between the (Landowner) Scott River Water Trust (SRWT) will monitor the SRWCB approved LCS to achieve 1) a net reduction of water use of 30 percent throughout the irrigation season; and 2) a monthly reduction of at least 30 percent in the July through October 31 period, as compared to 2020, 2021, 2022 or 2023.

Recitals

1. *Local cooperative solutions by individuals or groups may be proposed by petition to the Deputy Director as an alternative means of reducing water use to meet or preserve drought emergency minimum flows, or to provide other fishery benefits (such as cold-water refugia, localized fish passage, or redd protection), in lieu of curtailment as described in this section.*
 - (A) Petitions to implement local cooperative solutions that coordinate diversions, share water, strategically manage groundwater and/or surface water for fisheries benefits, reduce annual water use, or engage in similar activities may be submitted to the Deputy Director at any time, except as noted in subsection (f)(4)(D)(ii).*
 - (G) A coordinating entity for the purposes of this section shall refer to an entity which possesses the expertise and ability to evaluate and require performance of the commitments made in a local cooperative solution, and which commits that:*
 - (i) Evaluation of local cooperative solution proposals and inspections shall be conducted by representatives who lack a financial or close personal interest in the outcome, and*
 - (ii) Information collected on compliance with local cooperative solutions is provided to the State Water Board monthly and upon request. The entity shall undertake data collection (including metering data) and inspections, either by itself or in coordination with State Water Board staff, sufficient to ensure implementation of local cooperative solutions, including inspection or data collection targeted within two weeks of completion of commitments to cease pumping as of a date certain.*
2. *For overlying or adjudicated groundwater diversions for irrigated agriculture described under in section 875.5, subdivision (a)(1)(A)(ix) [Scott River] or section 875.5, subdivision (b)(1)(C) [Shasta River] the Deputy Director may approve a groundwater basin-wide, groundwater-sub-basin-wide, or any number of individual local cooperative solutions where:*
 - (i) The proposal may be based on a binding agreement made with a coordinating entity with primary responsibility to verify implementation of the local cooperative solution.*
 - (ii) For individual proposals, the proposal must be submitted no later than April 15 and must be implemented during the entirety of the irrigation season (including during pendency of approval), unless the proponent withdraws.*
 - (iii) The proposal includes a description of metering in place for groundwater well extractions, and a proposal to meter and record such extractions daily and report monthly to the Deputy Director or the coordinating entity, as applicable, except as described below. The State Water Board has funding and technical support available to*

support some amount of metering, and those interested in such assistance are encouraged to promptly contact the State Water Board.

3. *For percent-based reduction in pumping local cooperative solutions:*
 - a. *For the Scott River: The proposal provides at least:*
 - (i) *A net reduction of water use of 30 percent throughout the irrigation season (April 1 – October 31); and*
 - (ii) *A monthly reduction of 30 percent in the July through October time period.*
 - b. *The relevant water use reduction shall generally be based on a comparison to the 2020, 2021, 2022, or 2023 irrigation season, and may be demonstrated by evidence that provides a reasonable assurance that the change in farming practice or other action results in at least the relevant proportionate reduction in water use. Such evidence may include but is not limited to: pumping reports; actions that will be taken to reduce water use; estimation of water saved from conservation measures or changes in irrigation or planting decisions; and electric bills. However, if evidence for the amount of water applied for the 2020, 2021, 2022, or 2023 irrigation seasons indicates a base rate of applied water that is higher than 33 inches per year for alfalfa, 14 inches per year for grain, or 30 inches per year for pasture, then the base rate of applied water shall be the aforementioned values unless the proponent makes an additional showing that a higher base rate number is an appropriate comparison in light of relevant information that can include but is not limited to multi-year practices, soil type, and irrigation methods.*

Proposed Local Cooperative Solution: *(Specific action plan to be completed by landowner, see attached LCS application form and/or specific landowner curtailment plan)*

Binding Agreement Terms

The Landowner is required to adhere to the LCS, as approved by SWRCB. The Landowner has requested that SRWT serve as the coordinating entity. As such, both parties agree to the following:

- For the duration of this binding agreement where SRWT is the coordinating entity, the Landowner shall give SRWT the right to reasonably access the included parcels for the limited purpose of verifying execution of the LCS. Any individual not directly employed or contracted by SRWT shall provide pre-notification to, and shall obtain approval by the Landowner before accessing the property,
- SRWT will strive to notify the Landowner a day in advance of visiting the parcels and shall provide the Landowner or designee the ability to participate in monitoring activities,
- It is anticipated that SRWT representatives will visit the property approximately twice per month to monitor the approved LCS, unless inadequacies are discovered, in which case additional field visits will occur until inadequacies are rectified. A monitoring inspection may include verification of any or all of the actions described in the conservation plan and may include inspection checklist/notes/reports and photo verification,
- In the (unexpected) event that staffing levels at SRWT are insufficient, SRWT may coordinate with the Landowner and State Water Board staff to allow State Water Board staff to conduct some of the inspections,
- SRWT will submit the information regarding the verification materials and actions described in this agreement, and conservation plan incorporated by reference, to the State Water Board upon request, for the purposes of verifying compliance with the LCS,
- This binding agreement is not intended to preclude, harm, or otherwise interfere with the landowner's ability to secure any funding to mitigate the financial impacts imposed by the emergency regulation or proposed conservation practices. SRWT supports the use of funding programs to ameliorate the costs of implementing the conservation practices described in the proposed conservation plan: planning and cooperation under a voluntary LCS should not undermine the ability to receive such funding,
- This binding agreement may be terminated by either party at any time. Both parties agree to take reasonable measures to resolve any concerns related to the performance of the LCS, negative interpersonal interaction, or any unforeseen circumstance prior to invoking termination,
- As the irrigation season unfolds, there may be reason to change the terms of the LCS or this binding agreement with respect to its implementation and verification. Any such changes to the LCS or service agreement will need to be agreed upon by the landowner and SRWCB requests SRWT assistance with an updated LCS, the SRWT and Landowner will enter into a new Binding Agreement and,

Payment

\$75.00 per hour for initial consultation and \$75.00 per hour for all services rendered after signing of the binding agreement.

Expenses

The Landowner will reimburse SRWT for expenses that are attributable directly to work performed under this Agreement. Any expenses incurred will be approved by the Landowner beforehand. SRWT will submit an itemized statement of Contractor's expenses attached with invoicing.

Terms of Payment

Upon completion of SRWT services under this binding agreement, SRWT will submit an invoice. The Landowner will pay SRWT the compensation described within 30 days of receiving SRWT's invoice.

Term of Agreement

This agreement will become effective when signed by both parties and will terminate on:

- November 1, 2024, or
- The date a party terminates the binding agreement.
- Monitoring information will be collected by the SRWT and shared with State Water Board as a field report in accordance with their reporting schedule or upon request
- SRWT is not authorized to and will not distribute data or other information regarding work done under this contract to any third party without previous written approval by the Landowner
- Landowner agrees that water saved under the LCS will not be transferred to parcels not included under the LCS, and Landowner will not knowingly or intentionally otherwise take actions outside of the LCS that diminish, in any material way, the overall thirty percent reduction established by the actions described in the LCS

Signatures

Christopher Voigt

SRWT Representative

Sam Thackeray
Sam Thackeray (Aug 15, 2024 08:18 PDT)

Landowner

Signature: Sam Thackeray
Sam Thackeray (Aug 15, 2024 08:18 PDT)

Email: [REDACTED]




SRWT_2024_Binding Agreement_eSignature_V2

Final Audit Report

2024-08-15

Created:	2024-08-15
By:	Christopher Voigt (chrisb.voigt@gmail.com)
Status:	Signed
Transaction ID:	CBJCHBCAABAAAY9fja5EVEKwIDlrKP7EEmigSBII9uNVI

"SRWT_2024_Binding Agreement_eSignature_V2" History

-  Document created by Christopher Voigt (chrisb.voigt@gmail.com)
2024-08-15 - 2:48:52 PM GMT
-  Document emailed to [REDACTED] for signature
2024-08-15 - 2:49:43 PM GMT
-  Email viewed by [REDACTED]
2024-08-15 - 3:16:31 PM GMT
-  Signer [REDACTED] entered name at signing as Sam Thackeray
2024-08-15 - 3:18:14 PM GMT
-  Document e-signed by Sam Thackeray [REDACTED]
Signature Date: 2024-08-15 - 3:18:16 PM GMT - Time Source: server
-  Agreement completed.
2024-08-15 - 3:18:16 PM GMT