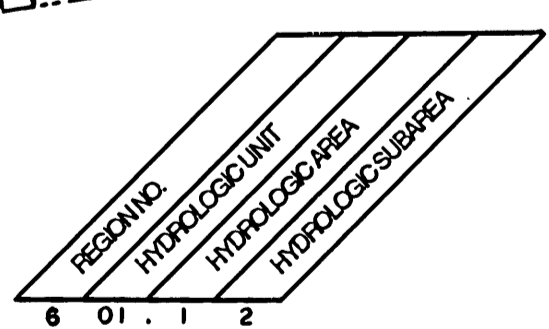
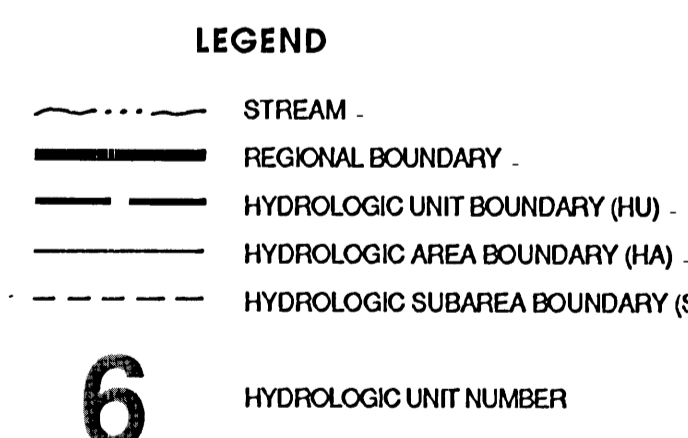


NOTE:
 1. The 1986 updated names and boundaries shown on this map are in accordance with an agreement with the Department of Water Resources and the U.S. Geological Survey.

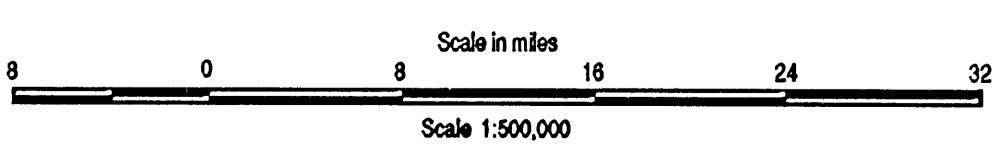
**REGION 6 INDEX
 NORTH LAHONTAN HYDROLOGIC BASIN**

- 630.00 EAST WALKER RIVER HYDROLOGIC UNIT
- 630.10 Masonic HA
- 630.20 Bodie HA
- 630.30 Bridgeport HA
- 630.40 East Walker Tributaries HA
- 631.00 WEST WALKER RIVER HYDROLOGIC UNIT
- 631.10 Antelope Valley HA
- 631.20 Slinkard Creek HA
- 631.30 Desert Creek HA
- 631.40 Upper West Walker River HA
- 632.00 EAST FORK CARSON RIVER HYDROLOGIC UNIT
- 632.10 Markleville HA
- 632.20 Indian Creek HA
- 633.00 WEST FORK CARSON RIVER HYDROLOGIC UNIT
- 633.10 Woodfords HA
- 633.20 Upper West Fork Carson River HA
- 634.00 LAKE TAHOE HYDROLOGIC UNIT
- 634.10 South Tahoe HA
- 634.20 North Tahoe HA
- 634.30 Tahoe Lake Body HA
- 635.00 TRUCKEE RIVER HYDROLOGIC UNIT
- 635.10 Dog Valley HA
- 635.20 Truckee River HA
- 636.00 LITTLE TRUCKEE RIVER HYDROLOGIC UNIT
- 637.00 SUSANVILLE HYDROLOGIC UNIT
- 637.10 Herlong HA
- 637.20 Susan River HA
- 637.30 Eagle Drainage HA
- 637.31 Antelope Mountain HSA
- 637.32 Eagle Lake HSA
- 637.40 Snow Storm Mountain HA
- 638.00 MADELINE PLAINS HYDROLOGIC UNIT
- 639.00 SMOKE CREEK HYDROLOGIC UNIT
- 640.00 DUCK FLAT HYDROLOGIC UNIT
- 641.00 SUPRISE VALLEY HYDROLOGIC UNIT
- 641.10 Bare Creek HA
- 641.20 Cedarville HA
- 641.30 Fort Bidwell HA
- 642.00 COW HEAD LAKE HYDROLOGIC UNIT



April 1973
 Revised: July 1976
 Revised: August 1986

State of California
REGIONAL WATER QUALITY CONTROL BOARD
Lahontan Region (6)
NORTH LAHONTAN HYDROLOGIC BASIN PLANNING AREA (NL)



**REGION 6
 SOUTH LAHONTAN
 HYDROLOGIC BASIN**