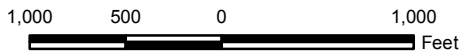


D:\Projects\COLADPW\J247\mxd\Ex_LBV_areas.mxd


San Gabriel River – Valley Blvd to San Jose Creek Confluence

Reach 40 - San Gabriel River: Santa Fe Dam to Thienes Ave



D:\Projects\COLADPW\J247\mxd\Ex_LBV_areas.mxd

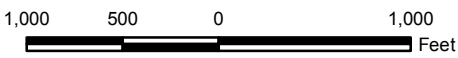



 Managed area occupied by the Least Bell's Vireo (includes protected polygons of mature riparian vegetation and annually maintained areas)


Aerial Source: LAR-IAC 2011

San Gabriel River – Upstream of 210 Freeway

Reach 39 - Beatty Channel Outlet






 Managed area occupied by the Least Bell's Vireo (includes protected polygons of mature riparian vegetation and annually maintained areas)

Aerial Source: LAR-IAC 2011

San Gabriel River – Whittier Narrows Dam to San Gabriel River Parkway

Reach 43 - San Gabriel River - Upper

