

## Los Angeles County Flood Control District Soft Bottom Channel Maintenance Clearing Schedule 2013-14

ID	SBC Reach #	Task Name	Start Date	Finish Date	COMP	Comments	Gantt Chart													
							Sep 15, '13	Oct 20, '13	Nov 24, '13	Dec 29, '13	Feb 2, '14	Mar 9, '14								
1		<b>SBC 2013-14</b>	Tue 9/3/13	Mon 3/17/14	94%															
2	001	Bell Creek - MTD 963	Mon 10/21/13	Thu 10/24/13	100%															
3	002	PD 1845 - Dry Canyon	Tue 9/3/13	Fri 9/13/13	100%															
4	003	Santa Susana Creek	Tue 9/3/13	Tue 9/3/13	100%															
5	004	Browns Creek	Wed 9/11/13	Fri 9/13/13	100%															
6	005	Caballero Creek - West	Tue 10/8/13	Thu 10/10/13	100%															
7	006	Caballero Creek - East	Tue 10/8/13	Thu 10/10/13	100%															
8	007	Bull MCO	Wed 9/4/13	Fri 9/6/13	100%															
9	008	Project 470 - Havenhurst	Wed 10/16/13	Fri 10/18/13	100%															
10	009	Project 106	Tue 9/3/13	Tue 9/3/13	100%															
11	010	Woodley	Wed 10/2/13	Tue 10/15/13	100%															
12	012	Haines Canyon M.C.O.	Wed 10/2/13	Tue 10/8/13	100%															
13	013	Project 5215	Thu 9/19/13	Thu 9/19/13	0%	Cleaned By City of LA-No Mitigation Forms														
14	014	May Outlet	Mon 9/16/13	Tue 9/17/13	100%															
15	015	Pacoima Wash	Tue 9/10/13	Fri 9/20/13	100%															
16	016	Verdugo Wash - Las Barras	Thu 9/19/13	Thu 9/19/13	100%															
17	018	Engleheard	Thu 9/19/13	Thu 9/19/13	100%															
18	019	Pickens	Fri 9/20/13	Fri 9/20/13	100%															
19	020	Webber @ PVT. Bridge	Fri 9/20/13	Fri 9/20/13	100%															
20	021	Webber - Main Outlet	Fri 9/20/13	Fri 9/20/13	100%															
21	022	Halls Canyon	Fri 9/20/13	Mon 9/23/13	100%															
22	024	Compton Creek	Mon 9/16/13	Thu 10/10/13	100%															
23	025	Los Angeles River - Willow To PCH (East Bank)	Wed 10/2/13	Fri 11/15/13	100%															
24	025	Los Angeles River - Willow To PCH (West Bank)	Wed 10/2/13	Mon 11/4/13	100%															
25	026	Project 74	Mon 9/16/13	Sat 9/21/13	100%															
26	027	Wilmington Drain - 110 FWY To PCH	Mon 9/16/13	Wed 10/16/13	0%	No Work Done- Proposition O City of LA Project														
27	028	PD 2200 - Triunfo Creek	Fri 10/11/13	Wed 10/16/13	100%															
28	029	PD 2055 - Las Virgenes	Fri 10/4/13	Fri 10/4/13	100%															
29	032	Stokes Channel	Fri 9/20/13	Tue 10/1/13	100%															
30	033	Medea Creek (PD T1378 u.2)	Sun 9/1/13	Sun 9/1/13	0%	CDFW pending permit														
31	034	PD 1005 - Chumasa Park	Tue 10/22/13	Tue 10/22/13	100%															
32	035	Medea Creek - Main	Mon 10/28/13	Thu 10/31/13	100%															
33	036	Cheseboro Inlet	Sat 10/5/13	Sat 10/5/13	100%															
34	037	Medea - Cheseboro Outlet	Mon 10/28/13	Thu 10/31/13	100%															
35	038	Lindero Canyon - Outlet	Wed 10/2/13	Tue 10/8/13	100%															
36	039	Beatty Channel Outlet @ SGR 25+99.00	Tue 9/24/13	Tue 9/24/13	100%															
37	040A	San Gabriel River (Santa Fe Dam to I-10 Fwy)	Wed 9/18/13	Wed 12/11/13	100%															
38	040B	San Gabriel River (10 Fwy - Thienes)	Mon 9/30/13	Mon 10/21/13	100%															
39	041	Walnut Creek	Tue 9/24/13	Tue 12/3/13	100%															
40	042	San Jose Creek d/s 1000' from end of concrete	Tue 9/17/13	Thu 9/19/13	100%															
41	043	San Gabriel River - Whittier Narrows To Beverly Blvd	Mon 9/16/13	Tue 10/8/13	100%															
42	044	San Gabriel River - Beverly Blvd To Firestone Blvd	Mon 10/7/13	Mon 10/28/13	100%															
43	045	Sand Canyon - PD 1307	Thu 10/3/13	Thu 10/3/13	100%															

Project: SBC Maintenance Schedule 20 Date: Fri 5/30/14	Task  Summary Task Progress  Inactive Task  Manual Task  Manual Summary  Finish-only	Inactive Summary  Manual Summary Rollup  Manual Summary  Manual Summary	Inactive Milestone  Duration-only  Start-only
---	---	---	---

**Los Angeles County Flood Control District  
Soft Bottom Channel Maintenance Clearing Schedule 2013-14**

ID	SBC Reach #	Task Name	Start Date	Finish Date	COMP	Comments	Sep 15, '13			Oct 20, '13			Nov 24, '13			Dec 29, '13			Feb 2, '14			Mar 9, '14		
							26	10	25	10	25	9	24	9	24	8	23	7	22	9				
44	046	Sand Canyon Main - PD 1307	Thu 10/3/13	Thu 10/3/13	100%		Canyon Main - PD 1307 100%																	
45	047	Santa Clara River - Reaches(47,53,54)- PD's 1733,832 Main	Wed 9/25/13	Mon 9/30/13	100%		D's 1733,832 Main 100%																	
46	048	Mint Canyon - Sierra Hwy.	Mon 10/7/13	Tue 10/8/13	100%		Mint Canyon - Sierra Hwy. 100%																	
47	049	Mint Canyon Ador	Tue 10/8/13	Tue 10/8/13	100%		Mint Canyon Ador 100%																	
48	050	Mint Canyon Solamint	Mon 10/7/13	Mon 10/7/13	100%		Mint Canyon Solamint 100%																	
49	051	Mint Canyon MCO - PD 1894	Mon 10/7/13	Mon 10/7/13	100%		Mint Canyon MCO - PD 1894 100%																	
50	052	Sierra HWY. Rd. Drainage	Sat 9/21/13	Sat 9/21/13	100%		Y. Rd. Drainage 100%																	
51	055	Santa Clara River Reaches (55, 56, 58, 59, 60) - PD 374, 832, 910,1758,1562,374,1339.	Tue 9/24/13	Wed 10/2/13	100%		58,1562,374,1339. 100%																	
52	057	Whites Canyon - PD 704 MCI	Tue 10/8/13	Tue 10/8/13	100%		Whites Canyon - PD 704 MCI 100%																	
53	061	Santa Clarita River Main Channel (PD 659)	Tue 9/24/13	Tue 9/24/13	100%		Channel (PD 659) 100%																	
54	062	Santa Clara River - PD 754	Tue 9/24/13	Tue 9/24/13	100%		Santa Clara River - PD 754 100%																	
55	063	Oak Ave Rd Drainage (CDR 523.081)	Mon 10/7/13	Tue 10/8/13	100%		Oak Ave Rd Drainage (CDR 523.081) 100%																	
56	064	Soledad Canyon Rd. Drainage	Tue 10/1/13	Tue 10/1/13	100%		Soledad Canyon Rd. Drainage 100%																	
57	066	Santa Clara River - PD 1538	Fri 9/20/13	Fri 9/20/13	100%		Santa Clara River - PD 1538 100%																	
58	067	Bouquet Canyon Upper - PD 1201	Tue 9/3/13	Tue 9/10/13	100%		Bouquet Canyon Upper - PD 1201 100%																	
59	069	Bouquet Canyon Middle ( PD's 722, 773, 1365, 1065, & 45)	Tue 9/3/13	Fri 9/13/13	100%		Bouquet Canyon Middle ( PD's 722, 773, 1365, 1065, & 45) 100%																	
60	070	Bouquet Canyon Lower (PD's 544 & 345)	Fri 9/13/13	Mon 9/16/13	100%		Bouquet Canyon Lower (PD's 544 & 345) 100%																	
61	071	Santa Clara River Main Channel (PD 1946)	Sun 9/1/13	Sun 9/1/13	0%	Bridge widening performed by City of Santa Clarita. No work by LACFCD																		
62	072	South Fork - santa Clara River	Sat 9/28/13	Thu 10/3/13	100%		South Fork - santa Clara River 100%																	
63	073	Wildwood Canyon Channel - PD 361 M.C.I.	Mon 9/23/13	Mon 9/23/13	100%		Wildwood Canyon Channel - PD 361 M.C.I. 100%																	
64	074	Wildwood Canyon Channel - PD 361	Mon 9/23/13	Tue 9/24/13	100%		Wildwood Canyon Channel - PD 361 100%																	
65	075	South Fork - Santa Clara River (PD's 725, 916, 1041, & 1300)	Mon 9/9/13	Sat 9/21/13	100%		South Fork - Santa Clara River (PD's 725, 916, 1041, & 1300) 100%																	
66	076	Pico Canyon - PD 813	Thu 9/12/13	Wed 9/18/13	100%		Pico Canyon - PD 813 100%																	
67	077	Newhall Creek - Outlet	Wed 9/18/13	Wed 9/18/13	100%		Newhall Creek - Outlet 100%																	
68	078	Placerita Creek	Wed 9/18/13	Wed 9/18/13	100%		Placerita Creek 100%																	
69	079	South Fork - Santa Clara River - Valencia	Sat 9/21/13	Mon 9/23/13	100%		South Fork - Santa Clara River - Valencia 100%																	
70	080	South Fork - Santa Clara River - PD 1946 & 1947	Sat 9/21/13	Mon 9/23/13	100%		South Fork - Santa Clara River - PD 1946 & 1947 100%																	
71	082	Santa Clara River - PD 2278	Fri 11/1/13	Fri 11/1/13	100%		Santa Clara River - PD 2278 100%																	
72	086	Violin Canyon M.C.O.	Wed 10/9/13	Wed 10/9/13	100%		Violin Canyon M.C.O. 100%																	
73	087	Castaic - The Old Road Drain	Wed 10/9/13	Wed 10/9/13	100%		Castaic - The Old Road Drain 100%																	
74	088	Hasley Canyon Upper	Thu 10/3/13	Thu 10/3/13	100%		Hasley Canyon Upper 100%																	
75	089	Hasley Canyon South Fork	Thu 10/3/13	Thu 10/3/13	100%		Hasley Canyon South Fork 100%																	
76	090	Hasley Canyon Lower	Thu 10/3/13	Thu 10/3/13	100%		Hasley Canyon Lower 100%																	
77	091	San Martinez / Chiquito - U/S Of Keningston Rd	Fri 10/4/13	Fri 10/4/13	100%		San Martinez / Chiquito - U/S Of Keningston Rd 100%																	
78	092	San Martinez Chiquito Cyn (N. Fork) unnamed	Fri 10/4/13	Fri 10/4/13	100%		San Martinez Chiquito Cyn (N. Fork) unnamed 100%																	
79	093	S.M.C.C. b/w Keningston/Val Verde Park	Sat 10/5/13	Sat 10/5/13	100%		S.M.C.C. b/w Keningston/Val Verde Park 100%																	
80	094	S.M.C.C. b/w Val Verde Park/ d/s of Madision St	Sat 10/5/13	Sat 10/5/13	100%		S.M.C.C. b/w Val Verde Park/ d/s of Madision St 100%																	
81	095	Project 1224	Tue 10/15/13	Thu 10/24/13	100%		Project 1224 100%																	
82	096	PD 1591 Calabasas	Mon 9/16/13	Thu 9/19/13	100%		PD 1591 Calabasas 100%																	
83	097	PD 1982	Tue 10/8/13	Wed 10/9/13	100%		PD 1982 100%																	
84	098	Inlet Walnut Creek	Mon 9/16/13	Mon 9/16/13	100%		Inlet Walnut Creek 100%																	
85	099	Kagel	Tue 9/3/13	Mon 9/9/13	100%		Kagel 100%																	














Project: SBC Maintenance Schedule 20  
Date: Fri 5/30/14

Task		Summary		Inactive Summary		Manual Summary Rollup		Finish-only	
Task Progress		Inactive Task		Manual Task		Manual Summary			
Milestone		Inactive Milestone		Duration-only		Start-only			

**Los Angeles County Flood Control District  
Soft Bottom Channel Maintenance Clearing Schedule 2013-14**

ID	SBC Reach #	Task Name	Start Date	Finish Date	COMP	Comments	Sep 15, '13			Oct 20, '13			Nov 24, '13			Dec 29, '13			Feb 2, '14			Mar 9, '14
							26	10	25	10	25	9	24	9	24	8	23	7	22	9		
86	100	Dry Canyon Calabasas	Fri 10/18/13	Fri 10/18/13	100%		Dry Canyon Calabasas			100%												

Project: SBC Maintenance Schedule 20  
Date: Fri 5/30/14

	Summary		Inactive Summary		Manual Summary Rollup		Finish-only	
	Task Progress		Inactive Task		Manual Task			
	Milestone		Inactive Milestone		Duration-only		Start-only	