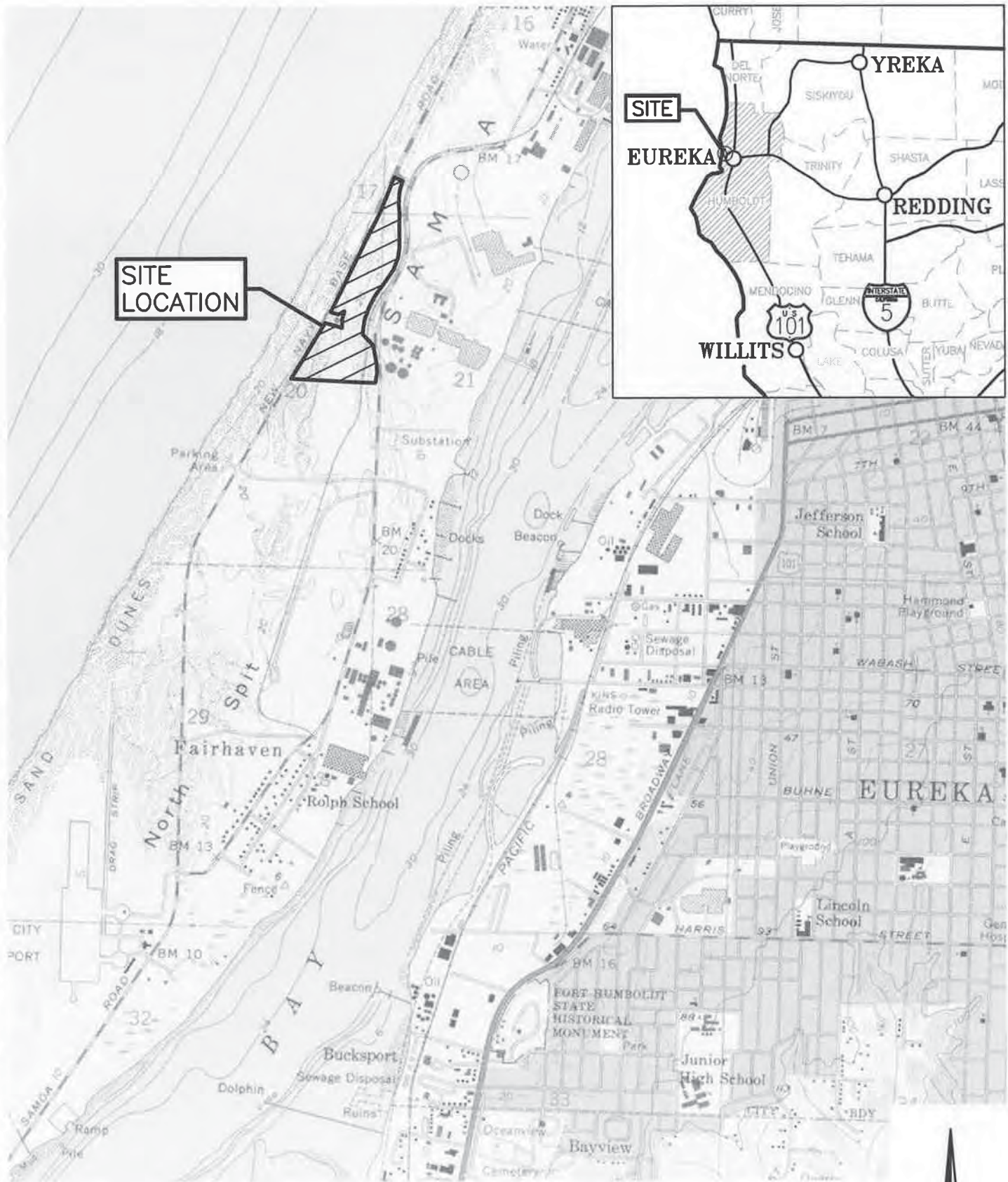



\\Eureka\Projects\2009\009141-L\PSumma\130-Ash-Landfill\DWgs - SAVED.5/3/2016 2:38 PM DVEGA, PLOTTED.5/3/2016 2:38 PM DESI VEGA



**SOURCE: EUREKA USGS
7.5 MINUTE QUADRANGLE**



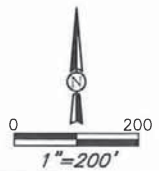
| | | |
|---|--|---|
|  | Humboldt Bay Harbor District Samoa Solid Waste Disposal Site Samoa, California | Site Location Map SHN 009141.130 |
| | January 2016 | 009141-130-SITE-LCTN |



Z:\3000\009141\Samoa\130_Solid\adwin\Draws - SAVIED 3/9/2016 6:13 PM DVEGA, PLOTTED 3/7/2016 10:00 AM, RCL AND M. RUEBER

EXPLANATION

- ⊕ MONITORING WELL LOCATION AND DESIGNATION
- APPROXIMATE FOOTPRINT OF WASTE MANAGEMENT UNITS BASED ON W&K FINAL CLOSURE TOPOGRAPHY DWG 1
- △ SURVEY CONTROL POINT



| | | | |
|--|--|-----------------|----------------------------|
| | Humboldt Bay Harbor District Samoa Solid Waste Disposal Site Samoa, California | | Site Plan |
| | March 2016 | 009141-130-SITE | SHN 009141.130 Figure 2 |



IMAGE SOURCE: BING

EXPLANATION

-  PROPERTY LINE FROM HUMBOLDT COUNTY GIS
-  FACILITY BOUNDARY



Humboldt Bay Harbor District
 Samoa Solid Waste Disposal Site
 Samoa, California
 March 2016 009141-130-PARC-LINES

Site Plan with
 Parcel Lines
 SHN 009141.130
 Figure 3

\\Eureka\Projects\32000\09141-130-Samoa\130-Sub-Layout\DWG - SAVED-5/17/2016 2:05 PM DYEGA, PLOTTED-5/17/2016 2:05 PM DLSI,VEGA