




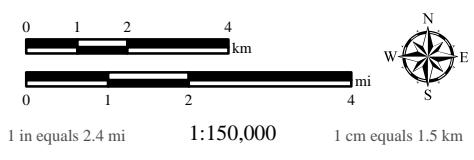


**MAP LEGEND**

- Transportation**
-  Primary State Highway
  -  Highways
  -  Paved
  -  Rocked
  -  Native

Note: Transportation network geometry simplified (smooth function) for display purposes.

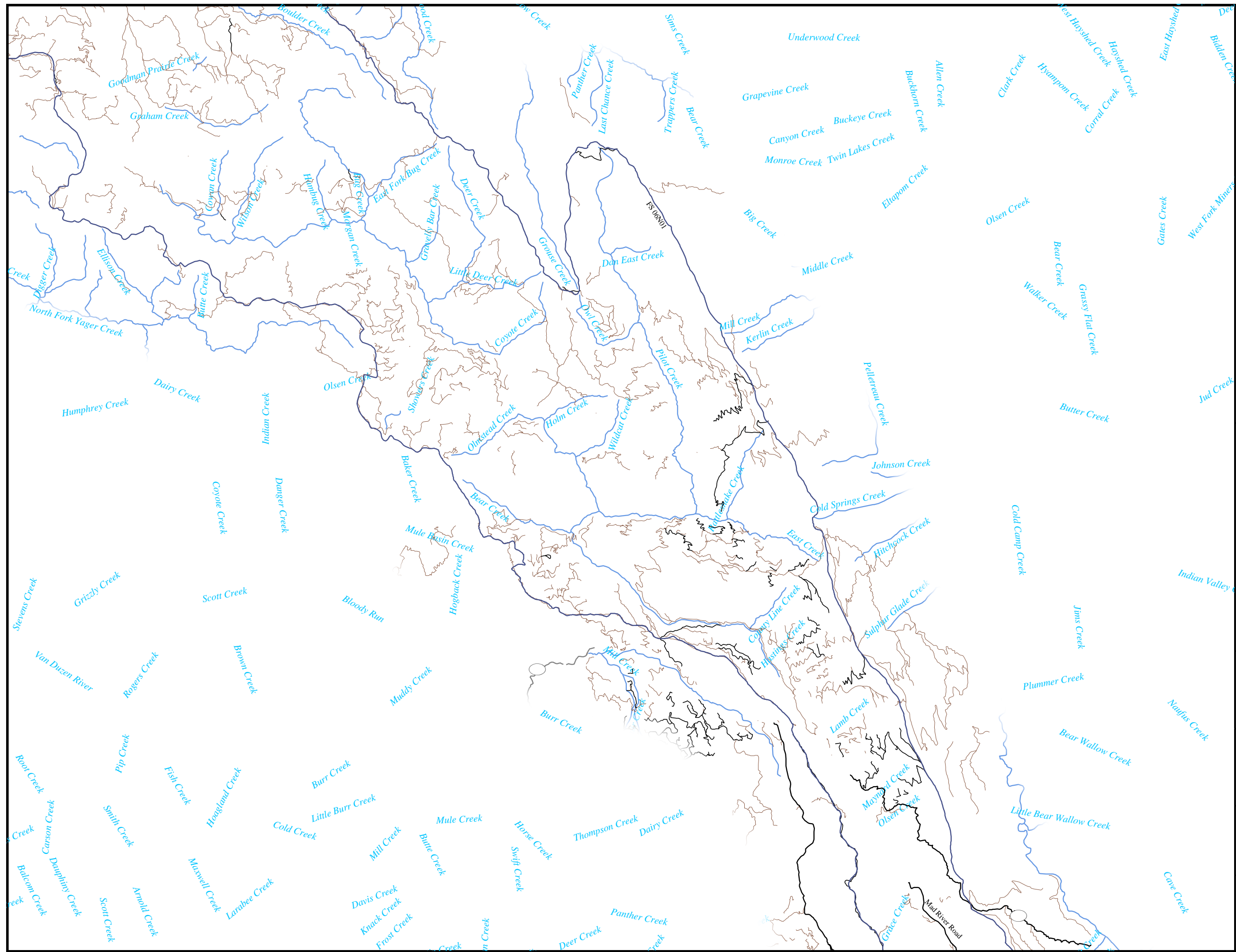


**PLATE 7A  
TRANSPORTATION**






**MAD RIVER  
SEDIMENT SOURCE ANALYSIS**



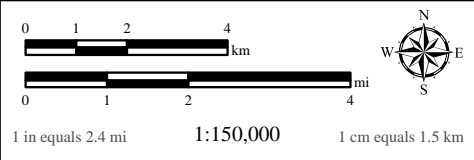
101



**MAP LEGEND**

- Transportation**
-  Primary State Highway
  -  Highways
  -  Paved
  -  Rocked
  -  Native

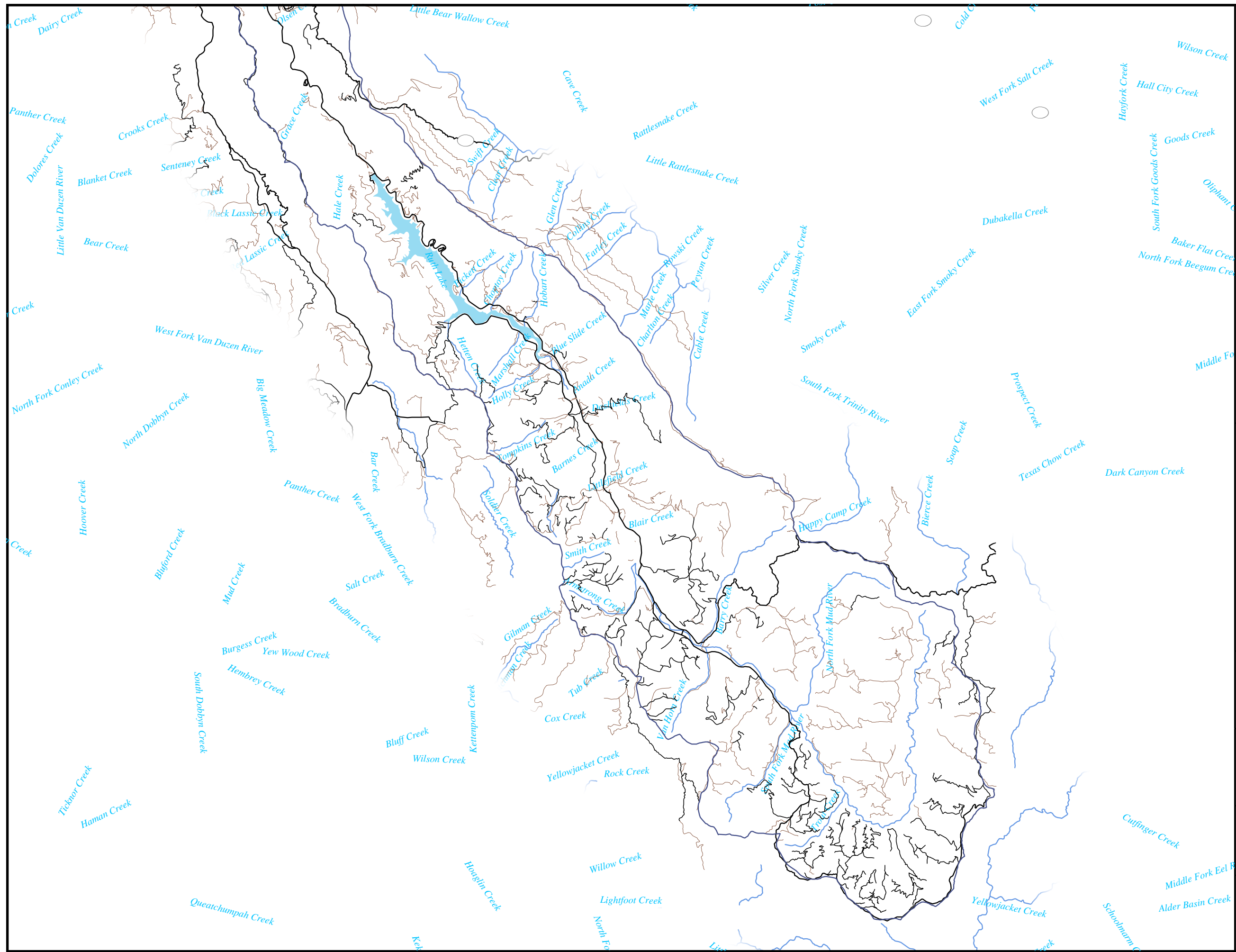
Note: Transportation network geometry simplified (smooth function) for display purposes.



**PLATE 7B  
TRANSPORTATION**

**MAD RIVER  
SEDIMENT SOURCE ANALYSIS**

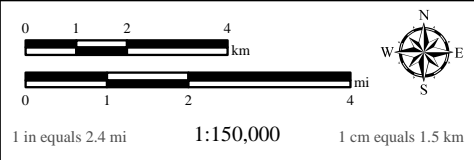




**MAP LEGEND**

- Transportation**
- Primary State Highway
  - Highways
  - Paved
  - Rocked
  - Native

Note: Transportation network geometry simplified (smooth function) for display purposes.



**PLATE 7C  
TRANSPORTATION**

**MAD RIVER  
SEDIMENT SOURCE ANALYSIS**

