

APPENDIX A

**MENDOCINO COUNTY WATER AGENCY AND SELECTED LOUISIANA PACIFIC
WATER TEMPERATURE DATA
1995 – 1999**

**TABLE OF CONTENTS
LISTED IN
NUMERIC ORDER BY SITE NUMBER**

1995 Water Temperatures in Rancheria Creek at Fish Rock Road (SWRCB-2)1
1996 Water Temperatures in Rancheria Creek at Fish Rock Road (SWRCB-2)1

1995 Water Temperatures in Anderson Creek at Highway 253 (SWRCB-3)2
1996 Water Temperatures in Anderson Creek at Highway 253 (SWRCB-3)2

1995 Water Temperatures in Soda Creek at Highway 253 (SWRCB-4).....3
1996 Water Temperatures in Soda Creek at Highway 253 (SWRCB-4).....3

1995 Water Temperatures in Robinson Creek at Mountain View Road (SWRCB-5)4
1996 Water Temperatures in Robinson Creek at Mountain View Road (SWRCB-5)4

1995 Water Temperatures in Lower Con Creek at Highway 253 (SWRCB-6)5
1996 Water Temperatures in Lower Con Creek at Highway 253 (SWRCB-6)5

1995 Water Temperatures in Anderson Creek at Anderson Valley Way (SWRCB-7)6
1996 Water Temperatures in Anderson Creek at Anderson Valley Way (SWRCB-7)6
1997 Water Temperatures in Anderson Creek at Anderson Valley Way (SWRCB-7)7
1998 Water Temperatures in Anderson Creek at Anderson Valley Way (SWRCB-7)7
1999 Water Temperatures in Anderson Creek at Anderson Valley Way (SWRCB-7)8

1995 Water Temperatures in Rancheria Creek near Confluence w/ Anderson Creek (SWRCB-8) .8
1996 Water Temperatures in Rancheria Creek near Confluence w/ Anderson Creek (SWRCB-8) .9

1995 Water Temperatures in Anderson Creek near Philo (SWRCB-9)9
1996 Water Temperatures in Anderson Creek near Philo (SWRCB-9)10

1995 Water Temperatures in Indian Creek at Highway 128 (SWRCB-10)10
1996 Water Temperatures in Indian Creek at Highway 128 (SWRCB-10)11

1995 Water Temperatures in the Navarro River at Hendy Woods S.P. (SWRCB-11)11
1996 Water Temperatures in the Navarro River at Hendy Woods S.P. (SWRCB-11)12
1997 Water Temperatures in the Navarro River at Hendy Woods S.P. (SWRCB-11)12
1998 Water Temperatures in the Navarro River at Hendy Woods S.P. (SWRCB-11)13
1999 Water Temperatures in the Navarro River at Hendy Woods S.P. (SWRCB-11)13

1995 Water Temperatures in the Navarro River at Husch Vineyard below Mill Creek
(SWRCB-12).....14
1996 Water Temperatures in the Navarro River at Husch Vineyard below Mill Creek
(SWRCB-12).....14

1995 Water Temperatures in Mill Creek near Highway 128 (SWRCB-13).....15
1996 Water Temperatures in Mill Creek near Highway 128 (SWRCB-13).....15

1995 Water Temperatures in the North Fork Navarro River at LP Demo Forest (SWRCB-14).....16
1996 Water Temperatures in the North Fork Navarro River at LP Demo Forest (SWRCB-14).....16

1995 Water Temperatures in Flynn Creek near Highway 128 (SWRCB-15)17
1996 Water Temperatures in Flynn Creek near Highway 128 (SWRCB-15)17

1995 Water Temperatures in the North Fork Navarro River near Dimmick S.P. (SWRCB-16)18
1996 Water Temperatures in the North Fork Navarro River near Dimmick S.P. (SWRCB-16)18
1997 Water Temperatures in the North Fork Navarro River near Dimmick S.P. (SWRCB-16)19
1998 Water Temperatures in the North Fork Navarro River near Dimmick S.P. (SWRCB-16)19
1999 Water Temperatures in the North Fork Navarro River near Dimmick S.P. (SWRCB-16)20

1995 Water Temperatures in Upper Rancheria Creek at Louis Foppiano Bridge (MCWA-20)20
1996 Water Temperatures in Upper Rancheria Creek at Louis Foppiano Bridge (MCWA-20)21

1995 Water Temperatures in Camp Creek at Mailliard Ranch (MCWA-21).....21

1995 Water Temperatures in Bear Wallow Creek near Faulkner Park (MCWA-22).....22

1995 Water Temperatures in Rancheria Creek at Mountain View Road Bridge (MCWA-23).....22
1996 Water Temperatures in Rancheria Creek at Mountain View Road Bridge (MCWA-23).....23

1996 Water Temperatures in Upper Con Creek at Connie Best Property (MCWA-24)23

1995 Water Temperatures in Anderson Creek near Highway 128 (MCWA-25)24
1996 Water Temperatures in Anderson Creek near Highway 128 (MCWA-25)24

1995 Water Temperatures in Anderson Creek near Con Creek (MCWA-26).....25

1995 Water Temperatures in Indian Creek above Confluence w/ North Fork Indian(MCWA-27)..25
1996 Water Temperatures in Indian Creek above Confluence w/ North Fork Indian(MCWA-27)..26

1995 Water Temperatures in North Fork Indian above Confluence w/ Indian (MCWA-28)26
1996 Water Temperatures in North Fork Indian above Confluence w/ Indian (MCWA-28)27

1995 Water Temperatures in Indian Creek below Confluence w/ North Fork Indian(MCWA-29)..27

1995 Water Temperatures in Indian Creek above Confluence w/ Parkinson Gulch (MCWA-30) ...28
1996 Water Temperatures in Indian Creek above Confluence w/ Parkinson Gulch (MCWA-30) ...28
1997 Water Temperatures in Indian Creek above Confluence w/ Parkinson Gulch (MCWA-30) ...29
1998 Water Temperatures in Indian Creek above Confluence w/ Parkinson Gulch (MCWA-30) ...29
1999 Water Temperatures in Indian Creek above Confluence w/ Parkinson Gulch (MCWA-30) ...30

1995 Water Temperatures in Parkinson Gulch above Indian Creek (MCWA-31).....	30
1996 Water Temperatures in Parkinson Gulch above Indian Creek (MCWA-31).....	31
1997 Water Temperatures in Parkinson Gulch above Indian Creek (MCWA-31).....	31
1998 Water Temperatures in Parkinson Gulch above Indian Creek (MCWA-31).....	32
1995 Water Temperatures in Indian Creek at Indian Creek Road (MCWA-32).....	32
1996 Water Temperatures in Indian Creek at Indian Creek Road (MCWA-32).....	33
1995 Water Temperatures in Lazy Creek at Highway 128 (MCWA-37).....	33
1996 Water Temperatures in Lazy Creek at Highway 128 (MCWA-37).....	34
1995 Water Temperatures in Lazy Creek near Confluence with the Navarro River (MCWA-38)...	34
1995 Water Temperatures in Mill Creek near Confluence with the Navarro River (MCWA-39)....	35
1996 Water Temperatures in the Navarro River at the USGS Gauge (MCWA-42)	35
1995 Water Temperatures in the Navarro Estuary at the Highway 1 Bridge (MCWA-43)	36
1996 Water Temperatures in the Navarro Estuary at the Highway 1 Bridge (MCWA-43)	36
1997 Water Temperatures in the Navarro Estuary at the Highway 1 Bridge (MCWA-43)	37
1999 Water Temperatures in the Navarro Estuary at the Highway 1 Bridge (MCWA-43)	37
1996 Water Temperatures in the Navarro Estuary at about Mile Marker 0.25 (MCWA-44)	38
1996 Water Temperatures in Bear Wallow Creek above Confluence w/ Rancheria (MCWA-47)...	38
1996 Water Temperatures in Bacon Creek above Camp Creek on Mailliard Ranch (MCWA-49) ..	39
1997 Water Temperatures in Indian Creek at Sweetwater Ranch (MCWA-50)	39
1998 Water Temperatures in Indian Creek at Sweetwater Ranch (MCWA-50)	40
1999 Water Temperatures in Indian Creek at Sweetwater Ranch (MCWA-50)	40
1996 Water Temperatures in Dago Creek above Rancheria Creek (MCWA-51)	41
1997 Water Temperatures in Dago Creek above Rancheria Creek (MCWA-51)	41
1998 Water Temperatures in Dago Creek above Rancheria Creek (MCWA-51)	42
1999 Water Temperatures in Dago Creek above Rancheria Creek (MCWA-51)	42
1997 Water Temperatures in Mill Creek near Nash Mill Road (MCWA-52).....	43
1997 Water Temperatures in Camp Creek near Bacon Creek at Mailliard Ranch (MCWA-59).....	43
1995 Water Temperatures in the South Branch of the North Fork Navarro (Upper) (LP-60)	44
1995 Water Temperatures in the South Branch of the North Fork Navarro (Lower) (LP-61).....	44
1995 Water Temperatures in North Fork Indian Creek (Upper) (LP-62).....	45

1995 Water Temperatures in North Fork Indian Creek (Lower) (LP-63)	45
1995 Water Temperatures in the North Branch of the North Fork Navarro (Upper) (LP-64)	46
1995 Water Temperatures in the North Branch of the North Fork Navarro (Lower) (LP-65)	46
1998 Water Temperatures in Upper Flynn Creek near Confluence w/ Tank 4 Gulch(MCWA-68)..	47
1999 Water Temperatures in Upper Flynn Creek near Confluence w/ Tank 4 Gulch(MCWA-68)..	47
1997 Water Temperatures in Shingle Mill Creek near Masonite Haul Road (MCWA-69)	48
1998 Water Temperatures in Cold Springs Creek (Rancheria) (MCWA-81)	48
1999 Water Temperatures in Cold Springs Creek (Rancheria) (MCWA-81)	49
1998 Water Temperatures in John Smith Creek below Gulch 15 (MCWA-82).....	49
1999 Water Temperatures in John Smith Creek below Gulch 15 (MCWA-82).....	50
1998 Water Temperatures in Meyers Gulch, Tributary to Mill Creek (MCWA-115)	50
1998 Water Temperatures in Hungry Hollow Creek, Tributary to Mill Creek (MCWA-116)	51
1999 Water Temperatures in Hungry Hollow Creek, Tributary to Mill Creek (MCWA-116)	51
1998 Water Temperatures in South Branch Dago Creek (Rancheria) (MCWA-117).....	52
1999 Water Temperatures in South Branch Dago Creek (Rancheria) (MCWA-117).....	52
1998 Water Temperatures in Mill Creek at Hungry Hollow Road (MCWA-122).....	53
1999 Water Temperatures in Mill Creek at Hungry Hollow Road (MCWA-122).....	53
1999 Water Temperatures in Horse Creek (Rancheria) (MCWA-140).....	54
1999 Water Temperatures in Dutch Henry Creek 1000' above Hollow Tree Road (MCWA-153)..	54
1999 Water Temperatures in West Branch Indian Creek (MCWA-157)	55

TABLE OF CONTENTS
LISTED IN
ALPHABETICAL ORDER BY CREEK NAME

1995 Water Temperatures in Anderson Creek at Highway 253 (SWRCB-3)2
1996 Water Temperatures in Anderson Creek at Highway 253 (SWRCB-3)2

1995 Water Temperatures in Anderson Creek at Anderson Valley Way (SWRCB-7)6
1996 Water Temperatures in Anderson Creek at Anderson Valley Way (SWRCB-7)6
1997 Water Temperatures in Anderson Creek at Anderson Valley Way (SWRCB-7)7
1998 Water Temperatures in Anderson Creek at Anderson Valley Way (SWRCB-7)7
1999 Water Temperatures in Anderson Creek at Anderson Valley Way (SWRCB-7)8

1995 Water Temperatures in Anderson Creek near Philo (SWRCB-9)9
1996 Water Temperatures in Anderson Creek near Philo (SWRCB-9)10

1995 Water Temperatures in Anderson Creek near Highway 128 (MCWA-25)24
1996 Water Temperatures in Anderson Creek near Highway 128 (MCWA-25)24

1995 Water Temperatures in Anderson Creek near Con Creek (MCWA-26).....25

1996 Water Temperatures in Bacon Creek above Camp Creek on Mailliard Ranch
(MCWA-49).....39

1995 Water Temperatures in Bear Wallow Creek near Faulkner Park (MCWA-22).....22

1996 Water Temperatures in Bear Wallow Creek above Confluence w/ Rancheria(MCWA-47)....38

1995 Water Temperatures in Camp Creek at Mailliard Ranch (MCWA-21).....21

1997 Water Temperatures in Camp Creek near Bacon Creek at Mailliard Ranch (MCWA-59)43

1998 Water Temperatures in Cold Springs Creek (Rancheria) (MCWA-81)48
1999 Water Temperatures in Cold Springs Creek (Rancheria) (MCWA-81)49

1995 Water Temperatures in Lower Con Creek at Highway 253 (SWRCB-6)5
1996 Water Temperatures in Lower Con Creek at Highway 253 (SWRCB-6)5

1996 Water Temperatures in Upper Con Creek at Connie Best Property (MCWA-24)23

1996 Water Temperatures in Dago Creek above Rancheria Creek (MCWA-51)41
1997 Water Temperatures in Dago Creek above Rancheria Creek (MCWA-51)41
1998 Water Temperatures in Dago Creek above Rancheria Creek (MCWA-51)42
1999 Water Temperatures in Dago Creek above Rancheria Creek (MCWA-51)42

1999 Water Temperatures in Dutch Henry Creek 1000' above Hollow Tree Road(MCWA-153)...	54
1995 Water Temperatures in Flynn Creek near Highway 128 (SWRCB-15)	17
1996 Water Temperatures in Flynn Creek near Highway 128 (SWRCB-15)	17
1999 Water Temperatures in Horse Creek (Rancheria) (MCWA-140).....	54
1998 Water Temperatures in Hungry Hollow Creek, Tributary to Mill Creek (MCWA-116)	51
1999 Water Temperatures in Hungry Hollow Creek, Tributary to Mill Creek (MCWA-116)	51
1995 Water Temperatures in Indian Creek at Highway 128 (SWRCB-10)	10
1996 Water Temperatures in Indian Creek at Highway 128 (SWRCB-10)	11
1995 Water Temperatures in Indian Creek above Confluence w/ North Fork Indian(MCWA-27) ..	25
1996 Water Temperatures in Indian Creek above Confluence w/ North Fork Indian(MCWA-27) ..	26
1995 Water Temperatures in Indian Creek below Confluence w/ North Fork Indian(MCWA-29) ..	27
1995 Water Temperatures in Indian Creek above Confluence w/ Parkinson Gulch (MCWA-30) ..	28
1996 Water Temperatures in Indian Creek above Confluence w/ Parkinson Gulch (MCWA-30) ..	28
1997 Water Temperatures in Indian Creek above Confluence w/ Parkinson Gulch (MCWA-30) ..	29
1998 Water Temperatures in Indian Creek above Confluence w/ Parkinson Gulch (MCWA-30) ..	29
1999 Water Temperatures in Indian Creek above Confluence w/ Parkinson Gulch (MCWA-30) ..	30
1995 Water Temperatures in Indian Creek at Indian Creek Road (MCWA-32).....	32
1996 Water Temperatures in Indian Creek at Indian Creek Road (MCWA-32).....	33
1997 Water Temperatures in Indian Creek at Sweetwater Ranch (MCWA-50)	39
1998 Water Temperatures in Indian Creek at Sweetwater Ranch (MCWA-50)	40
1999 Water Temperatures in Indian Creek at Sweetwater Ranch (MCWA-50)	40
1998 Water Temperatures in John Smith Creek below Gulch 15 (MCWA-82).....	49
1999 Water Temperatures in John Smith Creek below Gulch 15 (MCWA-82).....	50
1995 Water Temperatures in Lazy Creek at Highway 128 (MCWA-37).....	33
1996 Water Temperatures in Lazy Creek at Highway 128 (MCWA-37).....	34
1995 Water Temperatures in Lazy Creek near Confluence w/ the Navarro River (MCWA-38).....	34
1998 Water Temperatures in Meyers Gulch, Tributary to Mill Creek (MCWA-115)	50
1995 Water Temperatures in Mill Creek near Highway 128 (SWRCB-13).....	15
1996 Water Temperatures in Mill Creek near Highway 128 (SWRCB-13).....	15
1995 Water Temperatures in Mill Creek near Confluence w/ the Navarro River (MCWA-39)	35

1997 Water Temperatures in Mill Creek near Nash Mill Road (MCWA-52).....	43
1998 Water Temperatures in Mill Creek at Hungry Hollow Road (MCWA-122).....	53
1999 Water Temperatures in Mill Creek at Hungry Hollow Road (MCWA-122).....	53
1995 Water Temperatures in the Navarro River at Hendy Woods State Park (SWRCB-11).....	11
1996 Water Temperatures in the Navarro River at Hendy Woods State Park (SWRCB-11).....	12
1997 Water Temperatures in the Navarro River at Hendy Woods State Park (SWRCB-11).....	12
1998 Water Temperatures in the Navarro River at Hendy Woods State Park (SWRCB-11).....	13
1999 Water Temperatures in the Navarro River at Hendy Woods State Park (SWRCB-11).....	13
1995 Water Temperatures in the Navarro River at Husch Vineyard below Mill Creek (SWRCB-12).....	14
1996 Water Temperatures in the Navarro River at Husch Vineyard below Mill Creek (SWRCB-12).....	14
1996 Water Temperatures in the Navarro River at the USGS Gauge (MCWA-42)	35
1995 Water Temperatures in the Navarro Estuary at the Highway 1 Bridge (MCWA-43)	36
1996 Water Temperatures in the Navarro Estuary at the Highway 1 Bridge (MCWA-43)	36
1997 Water Temperatures in the Navarro Estuary at the Highway 1 Bridge (MCWA-43)	37
1999 Water Temperatures in the Navarro Estuary at the Highway 1 Bridge (MCWA-43)	37
1996 Water Temperatures in the Navarro Estuary at about Mile Marker 0.25 (MCWA-44)	38
1995 Water Temperatures in the North Branch of the North Fork Navarro (Upper) (LP-64)	46
1995 Water Temperatures in the North Branch of the North Fork Navarro (Lower) (LP-65).....	46
1995 Water Temperatures in North Fork Indian above Confluence w/ Indian Creek(MCWA-28) .	26
1996 Water Temperatures in North Fork Indian above Confluence w/ Indian Creek(MCWA-28) .	27
1995 Water Temperatures in North Fork Indian Creek (Lower) (LP-63)	45
1995 Water Temperatures in North Fork Indian Creek (Upper) (LP-62).....	45
1995 Water Temperatures in the North Fork Navarro River at LP Demo Forest (SWRCB-14).....	16
1996 Water Temperatures in the North Fork Navarro River at LP Demo Forest (SWRCB-14).....	16
1995 Water Temperatures in the North Fork Navarro River near Dimmick S.P. (SWRCB-16)	18
1996 Water Temperatures in the North Fork Navarro River near Dimmick S.P. (SWRCB-16)	18
1997 Water Temperatures in the North Fork Navarro River near Dimmick S.P. (SWRCB-16)	19
1998 Water Temperatures in the North Fork Navarro River near Dimmick S.P. (SWRCB-16)	19
1999 Water Temperatures in the North Fork Navarro River near Dimmick S.P. (SWRCB-16)	20

1995 Water Temperatures in Parkinson Gulch above Indian Creek (MCWA-31).....	30
1996 Water Temperatures in Parkinson Gulch above Indian Creek (MCWA-31).....	31
1997 Water Temperatures in Parkinson Gulch above Indian Creek (MCWA-31).....	31
1998 Water Temperatures in Parkinson Gulch above Indian Creek (MCWA-31).....	32
1995 Water Temperatures in Rancheria Creek at Fish Rock Road (SWRCB-2)	1
1996 Water Temperatures in Rancheria Creek at Fish Rock Road (SWRCB-2)	1
1995 Water Temperatures in Rancheria Creek near Confluence w/ Anderson Creek (SWRCB-8) ..	8
1996 Water Temperatures in Rancheria Creek near Confluence w/ Anderson Creek (SWRCB-8) ..	9
1995 Water Temperatures in Rancheria Creek at Mountain View Road Bridge (MCWA-23).....	22
1996 Water Temperatures in Rancheria Creek at Mountain View Road Bridge (MCWA-23).....	23
1995 Water Temperatures in Upper Rancheria Creek at Louis Foppiano Bridge (MCWA-20)	20
1996 Water Temperatures in Upper Rancheria Creek at Louis Foppiano Bridge (MCWA-20)	21
1995 Water Temperatures in Robinson Creek at Mountain View Road (SWRCB-5)	4
1996 Water Temperatures in Robinson Creek at Mountain View Road (SWRCB-5)	4
1997 Water Temperatures in Shingle Mill Creek near Masonite Haul Road (MCWA-69)	48
1995 Water Temperatures in Soda Creek at Highway 253 (SWRCB-4).....	3
1996 Water Temperatures in Soda Creek at Highway 253 (SWRCB-4).....	3
1995 Water Temperatures in the South Branch of the North Fork Navarro (Upper) (LP-60)	44
1998 Water Temperatures in South Branch Dago Creek (Rancheria) (MCWA-117).....	52
1999 Water Temperatures in South Branch Dago Creek (Rancheria) (MCWA-117).....	52
1998 Water Temperatures in Upper Flynn Creek near Confluence w/ Tank 4 Gulch(MCWA-68).47	
1999 Water Temperatures in Upper Flynn Creek near Confluence w/ Tank 4 Gulch(MCWA-68).47	
1999 Water Temperatures in West Branch Indian Creek (MCWA-157)	55

**TABLE OF CONTENTS
LISTED IN
ALPHABETICAL ORDER BY SUBWATERSHED**

ANDERSON CREEK:

1995 Water Temperatures in Anderson Creek at Highway 253 (SWRCB-3).....2
1996 Water Temperatures in Anderson Creek at Highway 253 (SWRCB-3).....2

1995 Water Temperatures in Anderson Creek at Anderson Valley Way (SWRCB-7).....6
1996 Water Temperatures in Anderson Creek at Anderson Valley Way (SWRCB-7).....6
1997 Water Temperatures in Anderson Creek at Anderson Valley Way (SWRCB-7).....7
1998 Water Temperatures in Anderson Creek at Anderson Valley Way (SWRCB-7).....7
1999 Water Temperatures in Anderson Creek at Anderson Valley Way (SWRCB-7).....8

1995 Water Temperatures in Anderson Creek near Philo (SWRCB-9)9
1996 Water Temperatures in Anderson Creek near Philo (SWRCB-9)10

1995 Water Temperatures in Anderson Creek near Highway 128 (MCWA-25)24
1996 Water Temperatures in Anderson Creek near Highway 128 (MCWA-25)24

1995 Water Temperatures in Anderson Creek near Con Creek (MCWA-26).....25

1995 Water Temperatures in Lower Con Creek at Highway 253 (SWRCB-6)5
1996 Water Temperatures in Lower Con Creek at Highway 253 (SWRCB-6)5

1996 Water Temperatures in Upper Con Creek at Connie Best Property (MCWA-24)23

1995 Water Temperatures in Robinson Creek at Mountain View Road (SWRCB-5)4
1996 Water Temperatures in Robinson Creek at Mountain View Road (SWRCB-5)4

1995 Water Temperatures in Soda Creek at Highway 253 (SWRCB-4).....3
1996 Water Temperatures in Soda Creek at Highway 253 (SWRCB-4).....3

INDIAN CREEK:

1995 Water Temperatures in Indian Creek at Highway 128 (SWRCB-10)10
1996 Water Temperatures in Indian Creek at Highway 128 (SWRCB-10)11

1995 Water Temperatures in Indian Creek above Confluence w/ North Fork Indian(MCWA-27) .25
1996 Water Temperatures in Indian Creek above Confluence w/ North Fork Indian(MCWA-27) .26

1995 Water Temperatures in Indian Creek below Confluence w/ North Fork Indian(MCWA-29).27

1995 Water Temperatures in Indian Creek above Confluence w/ Parkinson Gulch(MCWA-30) ...	28
1996 Water Temperatures in Indian Creek above Confluence w/ Parkinson Gulch(MCWA-30) ...	28
1997 Water Temperatures in Indian Creek above Confluence w/ Parkinson Gulch(MCWA-30) ...	29
1998 Water Temperatures in Indian Creek above Confluence w/ Parkinson Gulch(MCWA-30) ...	29
1999 Water Temperatures in Indian Creek above Confluence w/ Parkinson Gulch(MCWA-30) ...	30
1995 Water Temperatures in Indian Creek at Indian Creek Road (MCWA-32)	32
1996 Water Temperatures in Indian Creek at Indian Creek Road (MCWA-32)	33
1997 Water Temperatures in Indian Creek at Sweetwater Ranch (MCWA-50)	39
1998 Water Temperatures in Indian Creek at Sweetwater Ranch (MCWA-50)	40
1999 Water Temperatures in Indian Creek at Sweetwater Ranch (MCWA-50)	40
1995 Water Temperatures in North Fork Indian above Confluence w/ Indian Creek(MCWA-28) .	26
1996 Water Temperatures in North Fork Indian above Confluence w/ Indian Creek(MCWA-28) .	27
1995 Water Temperatures in North Fork Indian Creek (Lower) (LP-63)	45
1995 Water Temperatures in North Fork Indian Creek (Upper) (LP-62).....	45
1995 Water Temperatures in Parkinson Gulch above Indian Creek (MCWA-31).....	30
1996 Water Temperatures in Parkinson Gulch above Indian Creek (MCWA-31).....	31
1997 Water Temperatures in Parkinson Gulch above Indian Creek (MCWA-31).....	31
1998 Water Temperatures in Parkinson Gulch above Indian Creek (MCWA-31).....	32
1999 Water Temperatures in West Branch Indian Creek (MCWA-157)	55

NAVARRO RIVER:

1998 Water Temperatures in Hungry Hollow Creek, Tributary to Mill Creek (MCWA-116)	51
1999 Water Temperatures in Hungry Hollow Creek, Tributary to Mill Creek (MCWA-116)	51
1995 Water Temperatures in Lazy Creek at Highway 128 (MCWA-37).....	33
1996 Water Temperatures in Lazy Creek at Highway 128 (MCWA-37).....	34
1995 Water Temperatures in Lazy Creek near Confluence w/ the Navarro River (MCWA-38).....	34
1998 Water Temperatures in Meyers Gulch, Tributary to Mill Creek (MCWA-115)	50
1995 Water Temperatures in Mill Creek near Highway 128 (SWRCB-13).....	15
1996 Water Temperatures in Mill Creek near Highway 128 (SWRCB-13).....	15
1995 Water Temperatures in Mill Creek near Confluence with the Navarro River (MCWA-39) ...	35
1997 Water Temperatures in Mill Creek near Nash Mill Road (MCWA-52).....	43

1998 Water Temperatures in Mill Creek at Hungry Hollow Road (MCWA-122).....	53
1999 Water Temperatures in Mill Creek at Hungry Hollow Road (MCWA-122).....	53
1995 Water Temperatures in the Navarro River at Hendy Woods State Park (SWRCB-11)	11
1996 Water Temperatures in the Navarro River at Hendy Woods State Park (SWRCB-11).....	12
1997 Water Temperatures in the Navarro River at Hendy Woods State Park (SWRCB-11).....	12
1998 Water Temperatures in the Navarro River at Hendy Woods State Park (SWRCB-11).....	13
1999 Water Temperatures in the Navarro River at Hendy Woods State Park (SWRCB-11).....	13
1995 Water Temperatures in the Navarro River at Husch Vineyard below Mill Creek (SWRCB-12).....	14
1996 Water Temperatures in the Navarro River at Husch Vineyard below Mill Creek (SWRCB-12).....	14
1996 Water Temperatures in the Navarro River at the USGS Gauge (MCWA-42)	35
1995 Water Temperatures in the Navarro Estuary at the Highway 1 Bridge (MCWA-43)	36
1996 Water Temperatures in the Navarro Estuary at the Highway 1 Bridge (MCWA-43)	36
1997 Water Temperatures in the Navarro Estuary at the Highway 1 Bridge (MCWA-43)	37
1999 Water Temperatures in the Navarro Estuary at the Highway 1 Bridge (MCWA-43)	37
1996 Water Temperatures in the Navarro Estuary at about Mile Marker 0.25 (MCWA-44)	38

NORTH FORK NAVARRO RIVER:

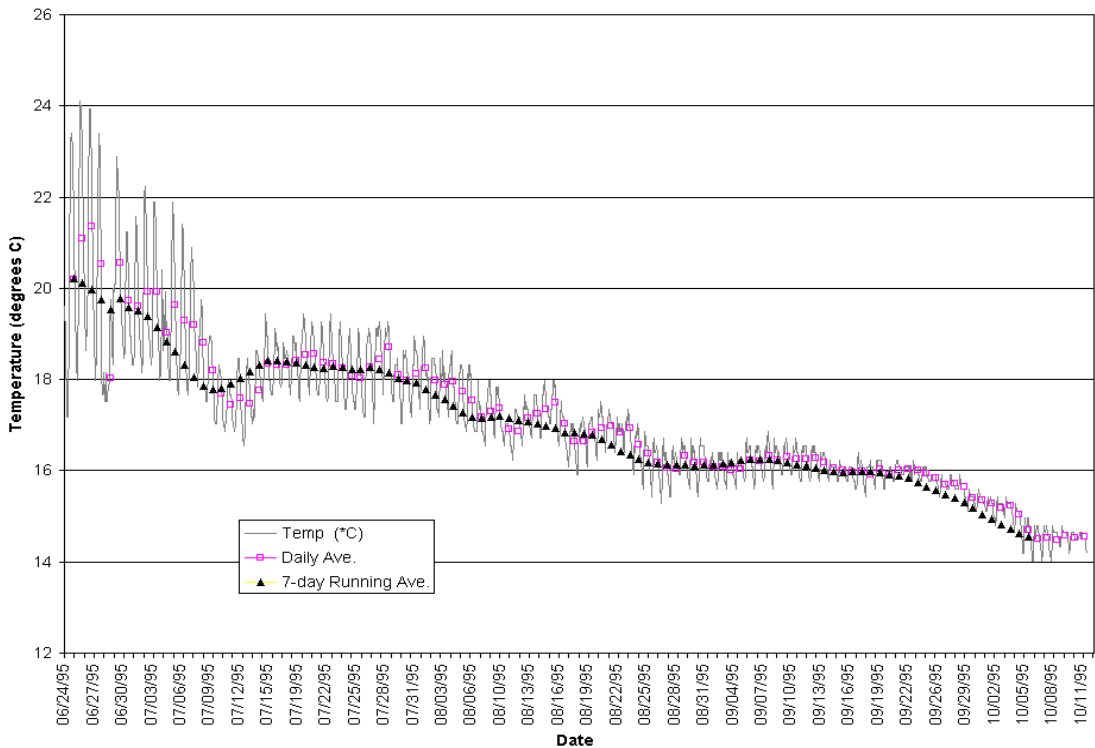
1999 Water Temperatures in Dutch Henry Creek 1000' above Hollow Tree Road (MCWA-153) ..	54
1995 Water Temperatures in Flynn Creek near Highway 128 (SWRCB-15)	17
1996 Water Temperatures in Flynn Creek near Highway 128 (SWRCB-15)	17
1998 Water Temperatures in John Smith Creek below Gulch 15 (MCWA-82).....	49
1999 Water Temperatures in John Smith Creek below Gulch 15 (MCWA-82).....	50
1995 Water Temperatures in the North Branch of the North Fork Navarro (Upper) (LP-64)	46
1995 Water Temperatures in the North Branch of the North Fork Navarro (Lower) (LP-65)	46
1995 Water Temperatures in the North Fork Navarro River at LP Demo Forest (SWRCB-14).....	16
1996 Water Temperatures in the North Fork Navarro River at LP Demo Forest (SWRCB-14).....	16
1995 Water Temperatures in the North Fork Navarro River near Dimmick S.P. (SWRCB-16)	18
1996 Water Temperatures in the North Fork Navarro River near Dimmick S.P. (SWRCB-16)	18
1997 Water Temperatures in the North Fork Navarro River near Dimmick S.P. (SWRCB-16)	19
1998 Water Temperatures in the North Fork Navarro River near Dimmick S.P. (SWRCB-16)	19
1999 Water Temperatures in the North Fork Navarro River near Dimmick S.P. (SWRCB-16)	20

1997 Water Temperatures in Shingle Mill Creek near Masonite Haul Road (MCWA-69)	48
1995 Water Temperatures in the South Branch of the North Fork Navarro (Upper) (LP-60)	44
1995 Water Temperatures in the South Branch of the North Fork Navarro (Lower) (LP-61).....	44
1998 Water Temperatures in Upper Flynn Creek near Confluence w/ Tank 4 Gulch(MCWA-68).	47
1999 Water Temperatures in Upper Flynn Creek near Confluence w/ Tank 4 Gulch(MCWA-68).	47

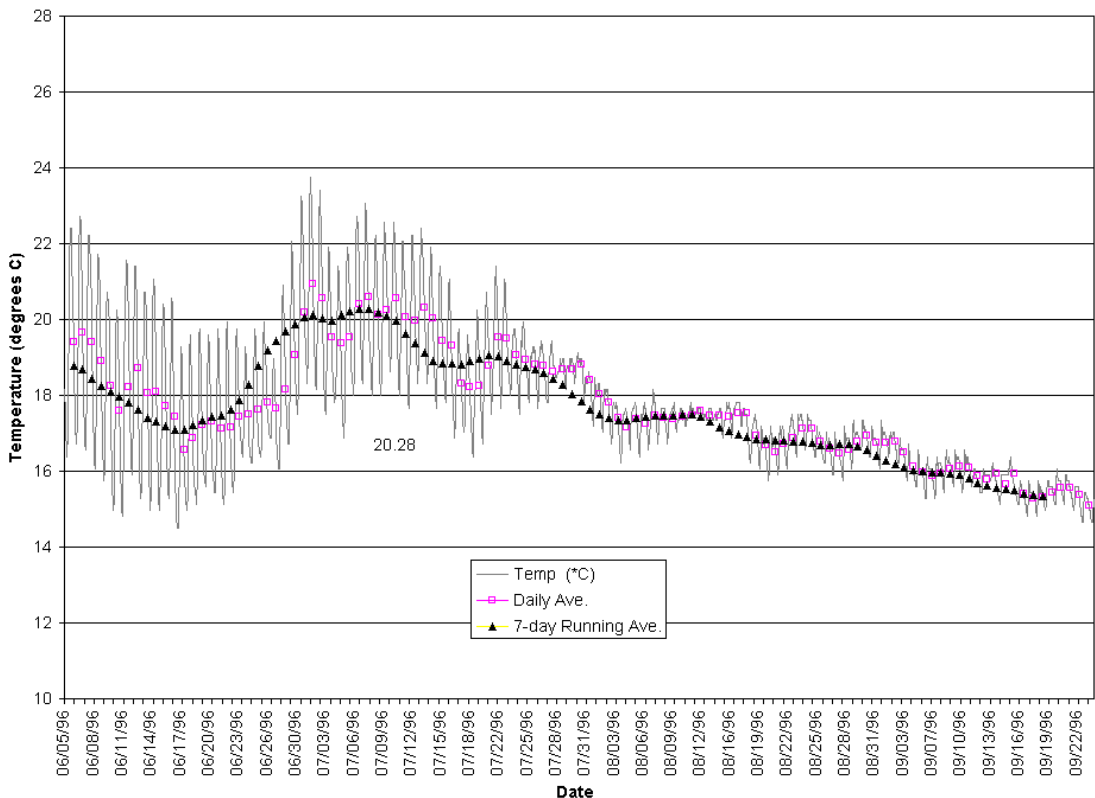
RANCHERIA CREEK:

1996 Water Temperatures in Bacon Creek above Camp Creek on Mailliard Ranch(MCWA-49) ..	39
1995 Water Temperatures in Bear Wallow Creek near Faulkner Park (MCWA-22).....	22
1996 Water Temperatures in Bear Wallow Creek above Confluence w/ Rancheria (MCWA-47) ..	38
1995 Water Temperatures in Camp Creek at Mailliard Ranch (MCWA-21).....	21
1997 Water Temperatures in Camp Creek near Bacon Creek at Mailliard Ranch (MCWA-59)	43
1998 Water Temperatures in Cold Springs Creek (Rancheria) (MCWA-81)	48
1999 Water Temperatures in Cold Springs Creek (Rancheria) (MCWA-81)	49
1996 Water Temperatures in Dago Creek above Rancheria Creek (MCWA-51)	41
1997 Water Temperatures in Dago Creek above Rancheria Creek (MCWA-51)	41
1998 Water Temperatures in Dago Creek above Rancheria Creek (MCWA-51)	42
1999 Water Temperatures in Dago Creek above Rancheria Creek (MCWA-51)	42
1999 Water Temperatures in Horse Creek (Rancheria) (MCWA-140).....	54
1995 Water Temperatures in Rancheria Creek at Fish Rock Road (SWRCB-2)	1
1996 Water Temperatures in Rancheria Creek at Fish Rock Road (SWRCB-2)	1
1995 Water Temperatures in Rancheria Creek near Confluence w/ Anderson Creek (SWRCB-8) ..	8
1996 Water Temperatures in Rancheria Creek near Confluence w/ Anderson Creek (SWRCB-8) ..	9
1995 Water Temperatures in Rancheria Creek at Mountain View Road Bridge (MCWA-23).....	22
1996 Water Temperatures in Rancheria Creek at Mountain View Road Bridge (MCWA-23).....	23
1995 Water Temperatures in Upper Rancheria Creek at Louis Foppiano Bridge (MCWA-20)	20
1996 Water Temperatures in Upper Rancheria Creek at Louis Foppiano Bridge (MCWA-20)	21
1998 Water Temperatures in South Branch Dago Creek (Rancheria) (MCWA-117).....	52
1999 Water Temperatures in South Branch Dago Creek (Rancheria) (MCWA-117).....	52

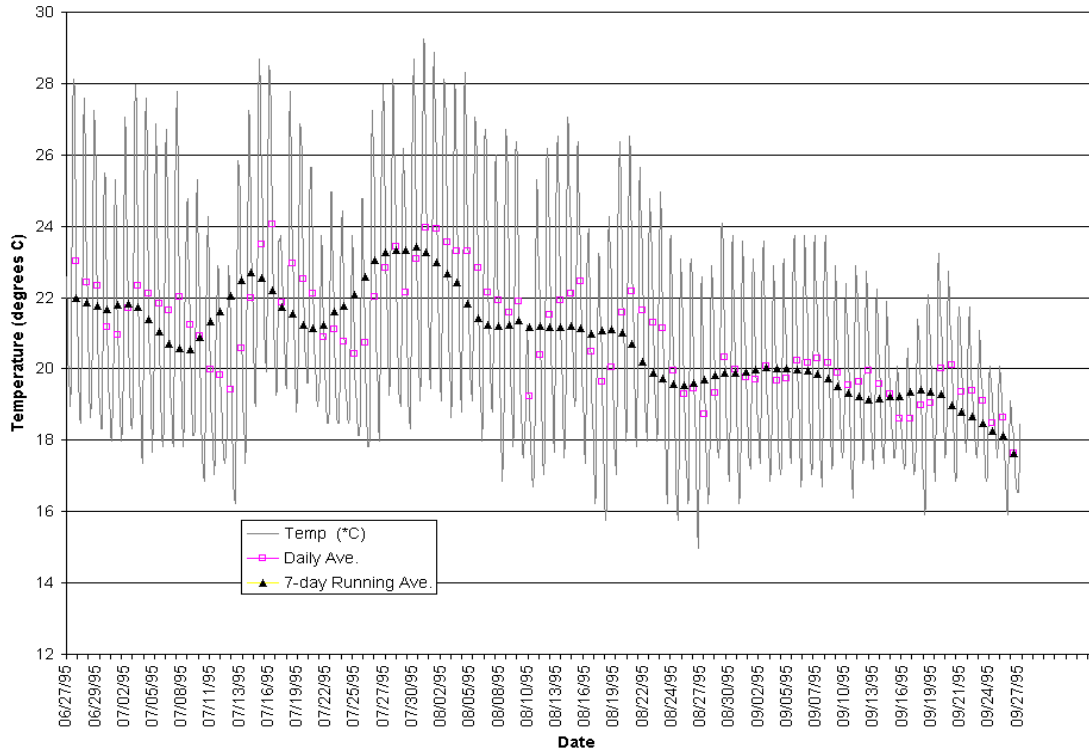
1995 Water Temperatures in Rancheria Creek at Fish Rock Road (SWRCB-2)



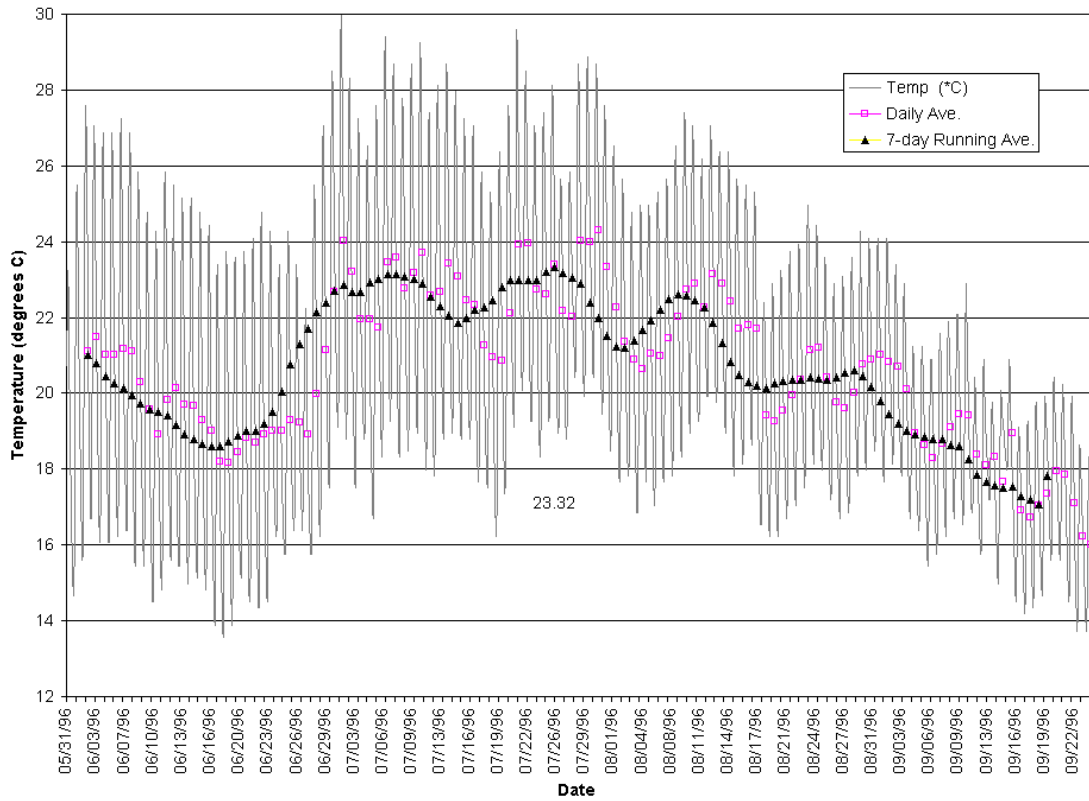
1996 Water Temperatures in Rancheria Creek at Fish Rock Road Bridge (SWRCB-2)



1995 Water Temperatures in Anderson Creek at Highway 253 (SWRCB-3)



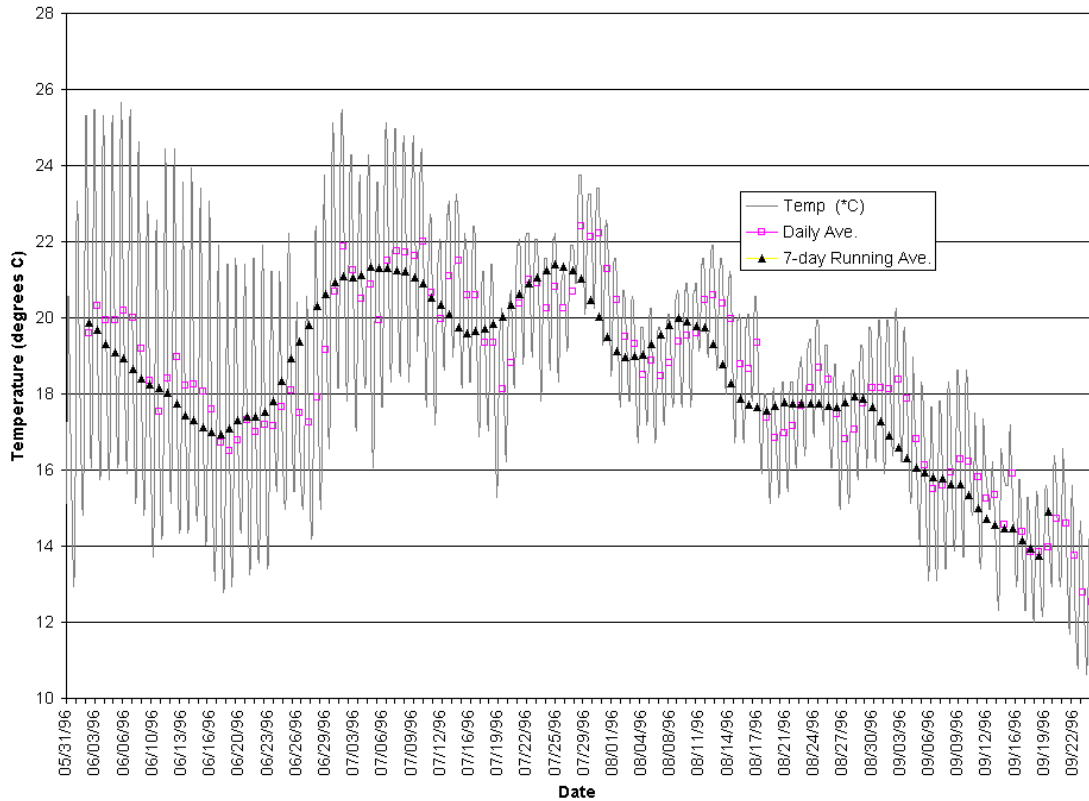
1996 Water Temperatures in Anderson Creek at Highway 253 (SWRCB-3)



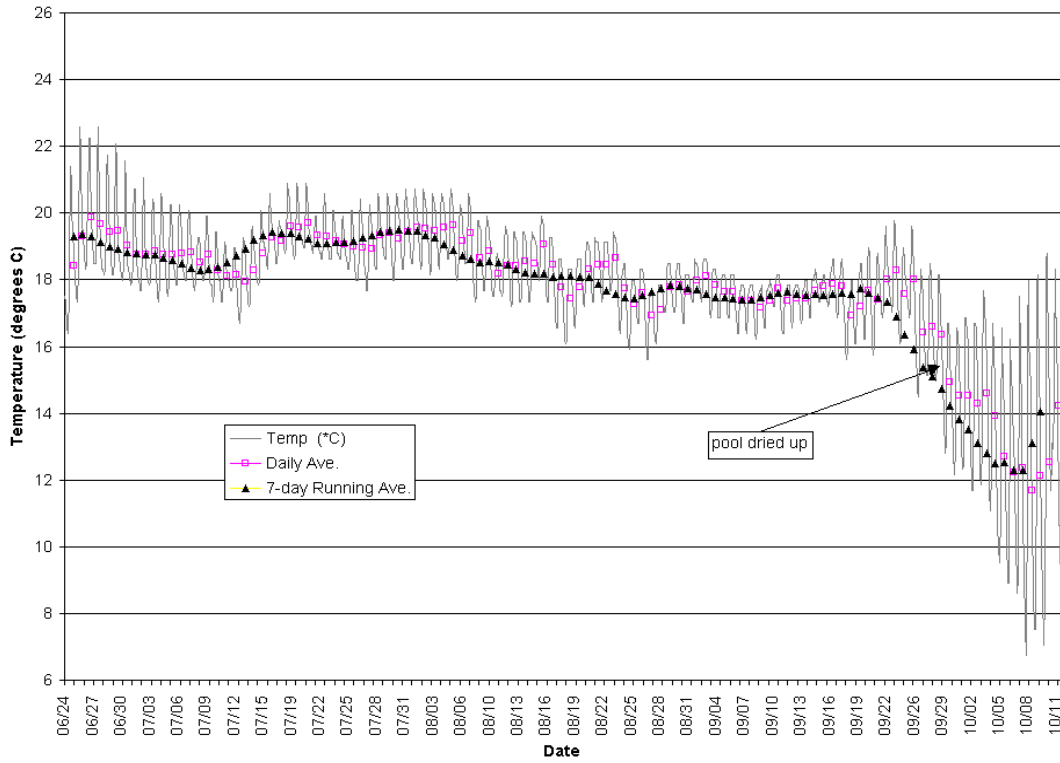
1995 Water Temperatures in Soda Creek at Highway 253 (SWRCB-4)



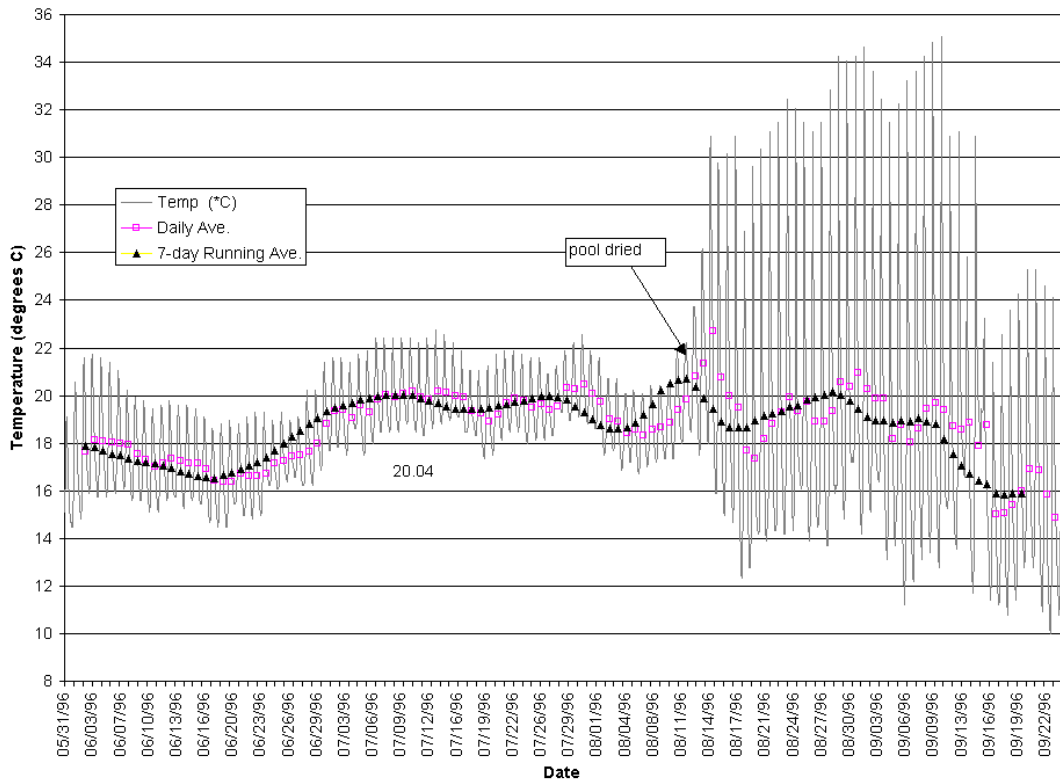
1996 Water Temperatures in Soda Creek at Highway 253 (SWRCB-4)



1995 Water Temperatures in Robinson Creek at Mountain View Road Bridge (SWRCB-5)



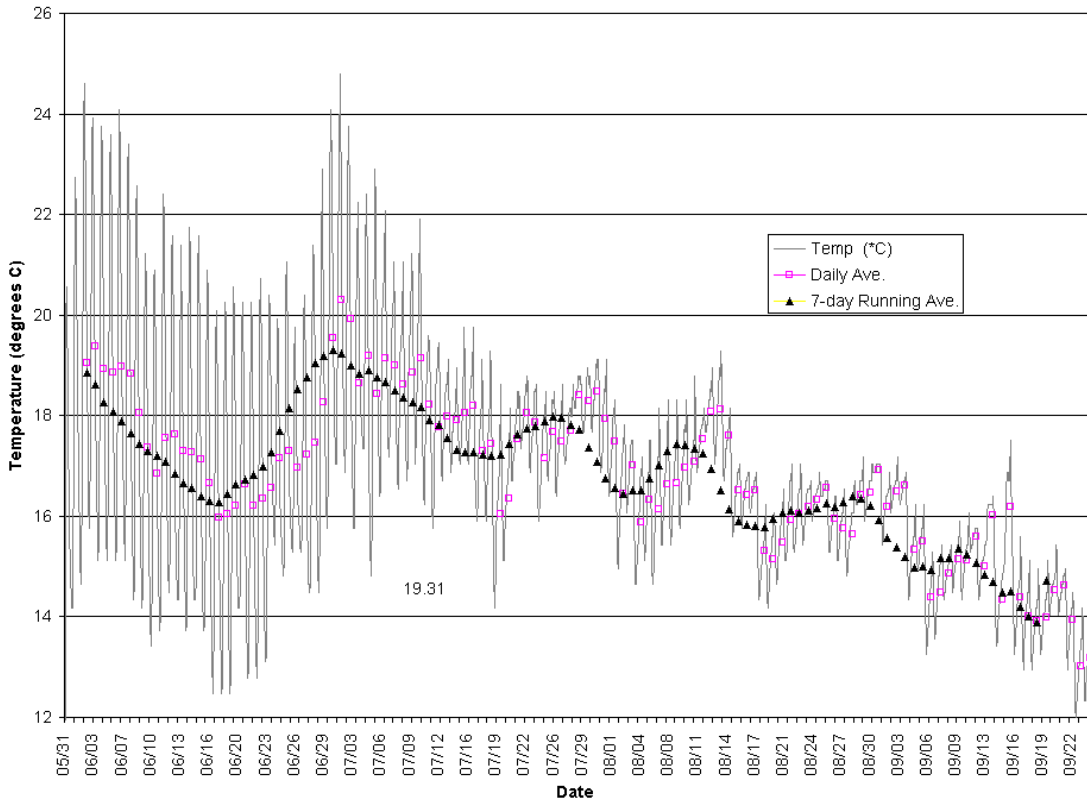
1996 Water Temperatures in Robinson Creek at Mountain View Road Bridge (SWRCB-5)



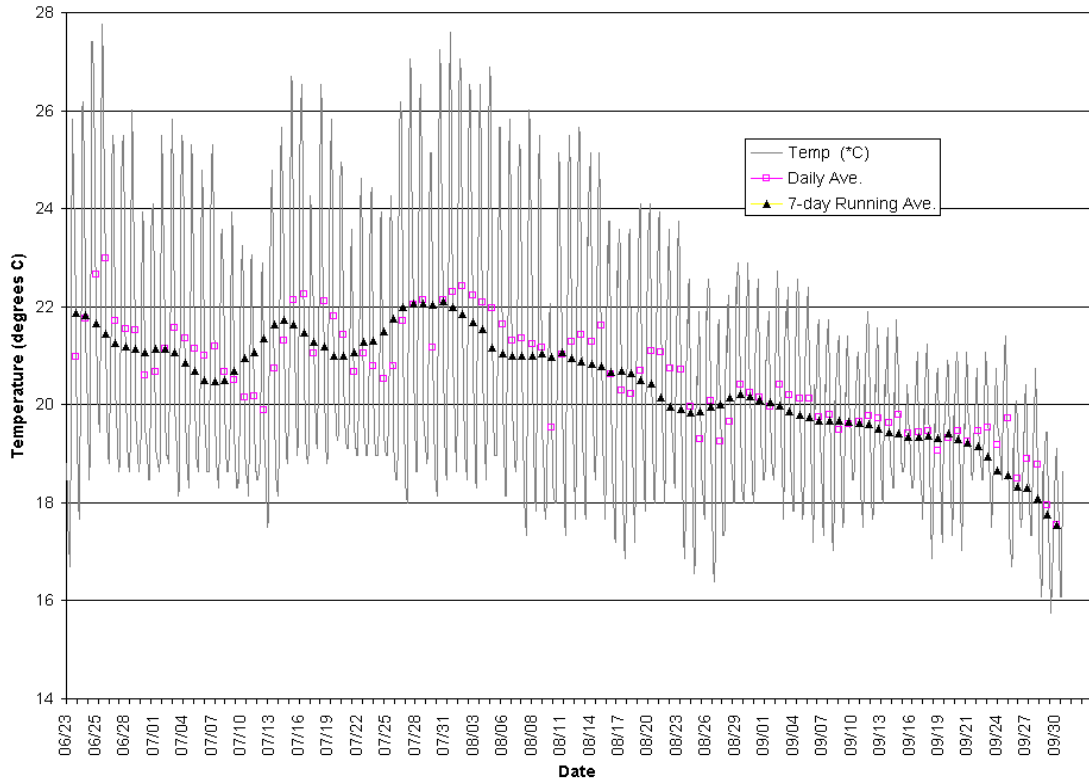
1995 Water Temperatures in Lower Con Creek at Highway 128 (SWRCB-6)



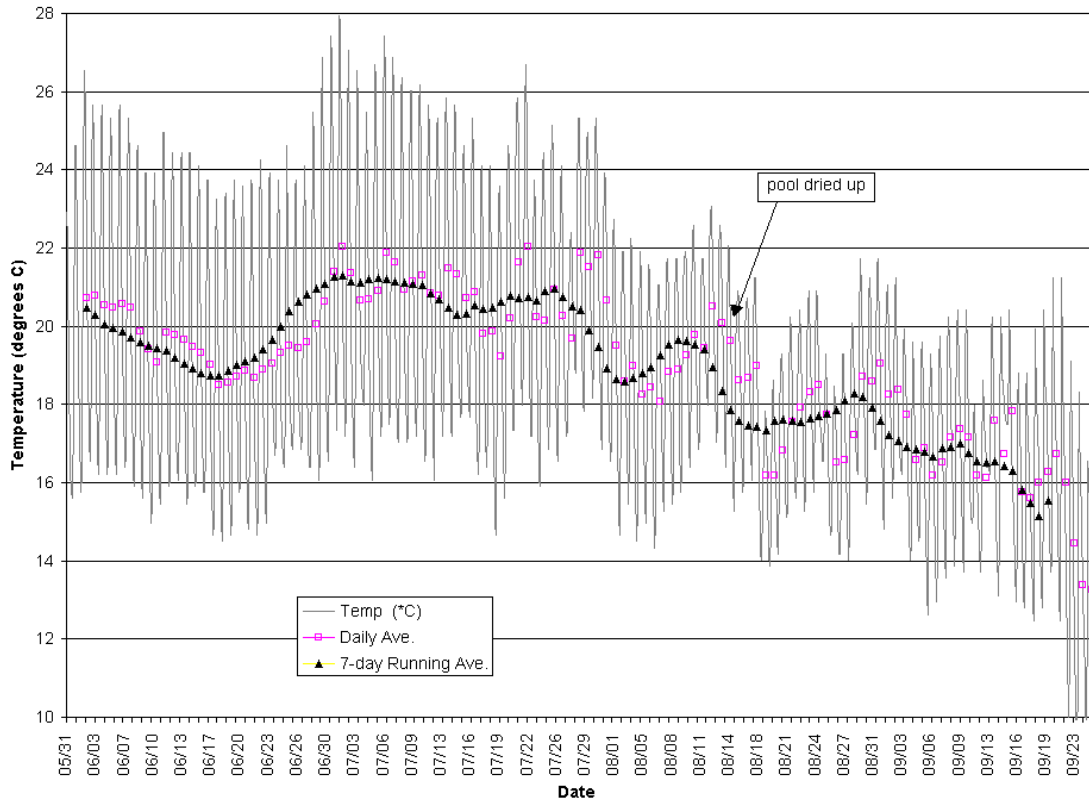
1996 Water Temperatures in Lower Con Creek at Highway 253 (SWRCB-6)



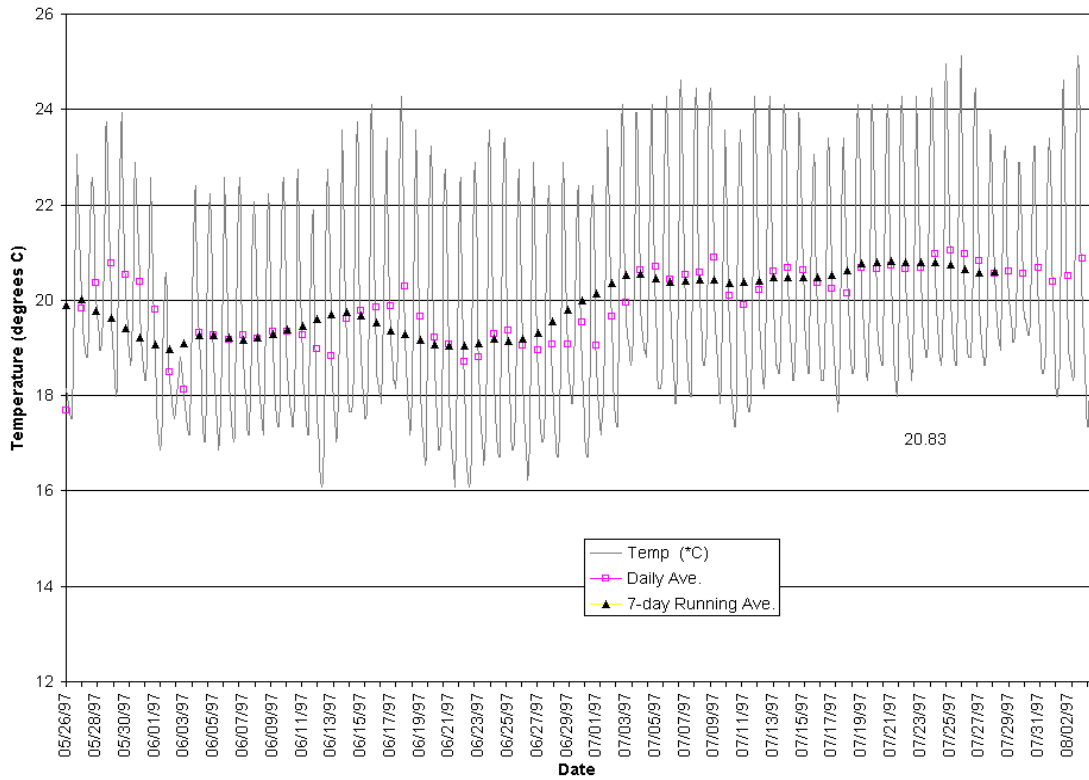
1995 Water Temperatures in Anderson Creek at Anderson Valley Way (SWRCB-7)



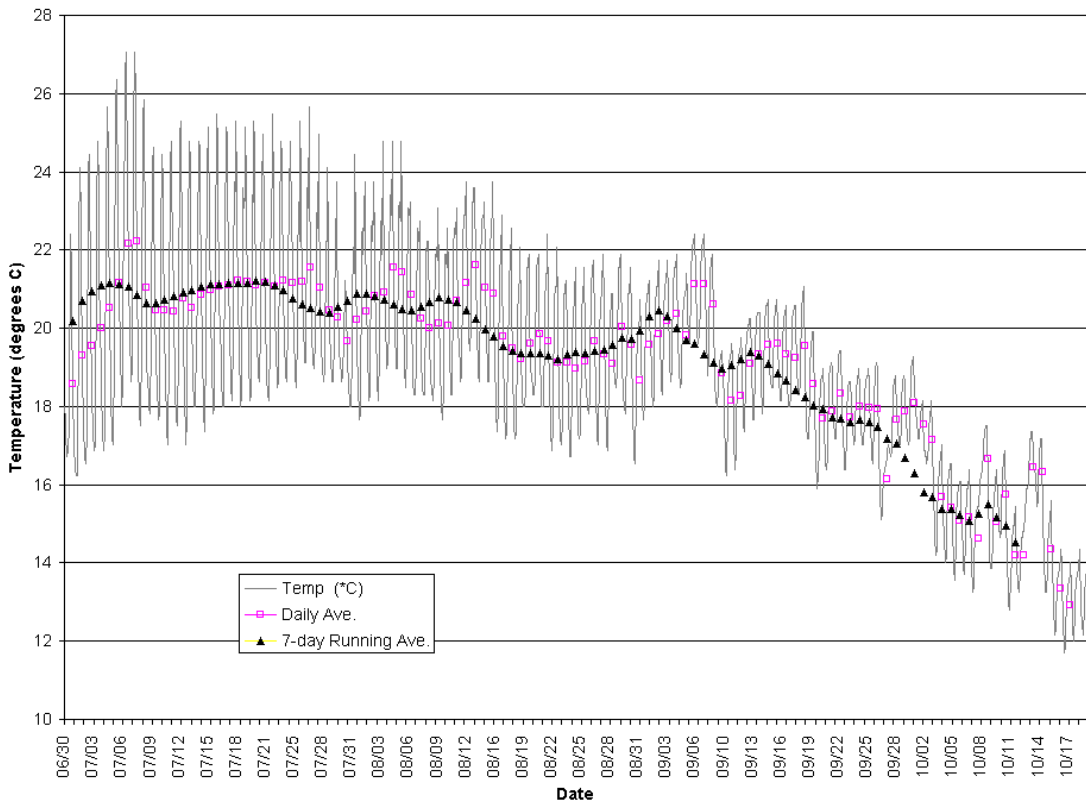
1996 Water Temperatures in Anderson Creek at Anderson Valley Way (SWRCB-7)



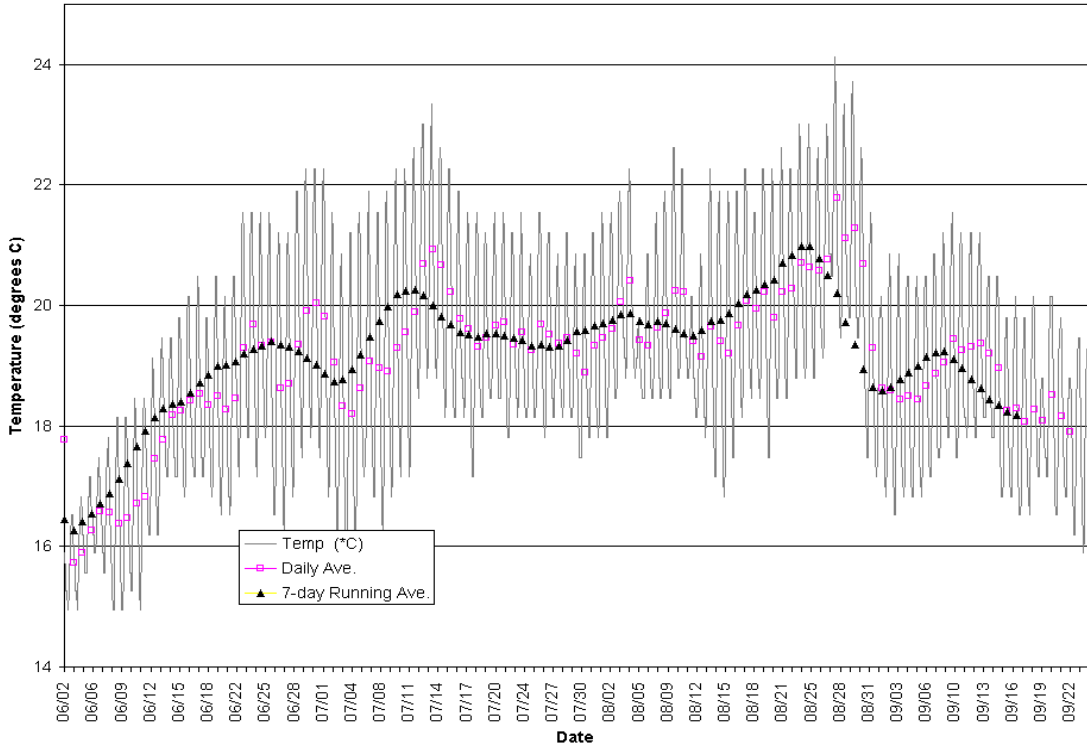
1997 Water Temperatures in Anderson Creek at Anderson Valley Way (SWRCB-7)



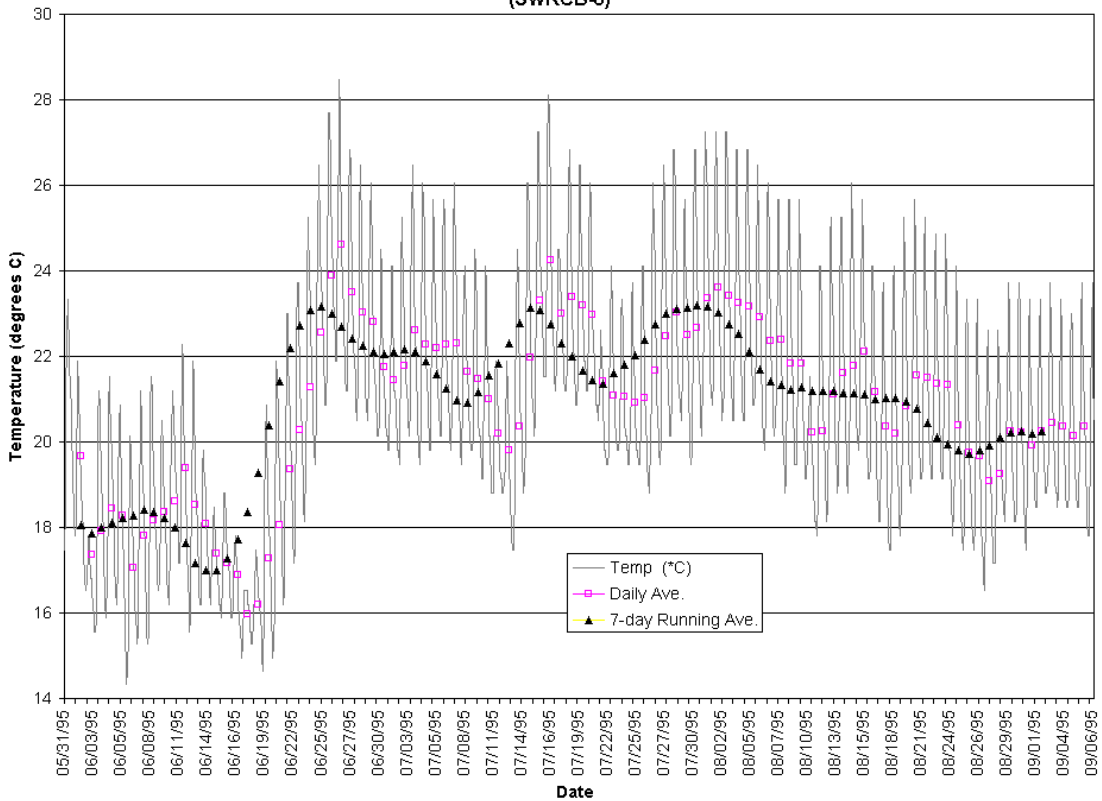
1998 Water Temperatures in Anderson Creek at Anderson Valley Way (SWRCB-7)



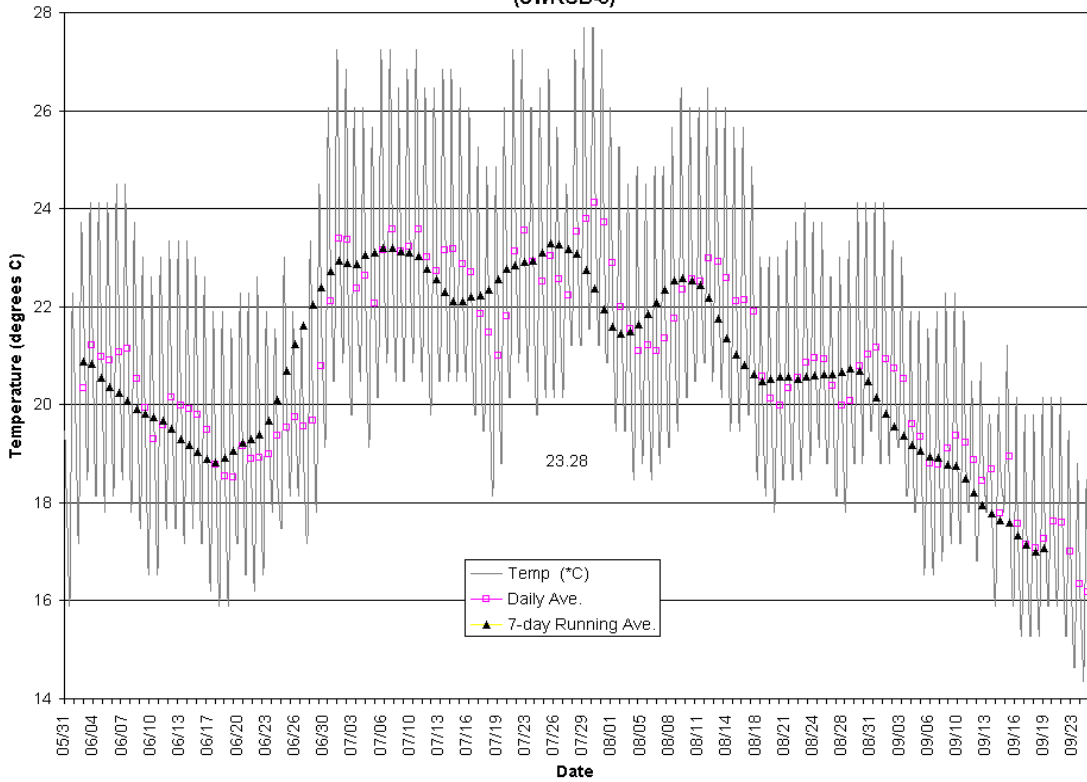
1999 Water Temperatures in Anderson Creek at Anderson Valley Way (SWRCB-7)



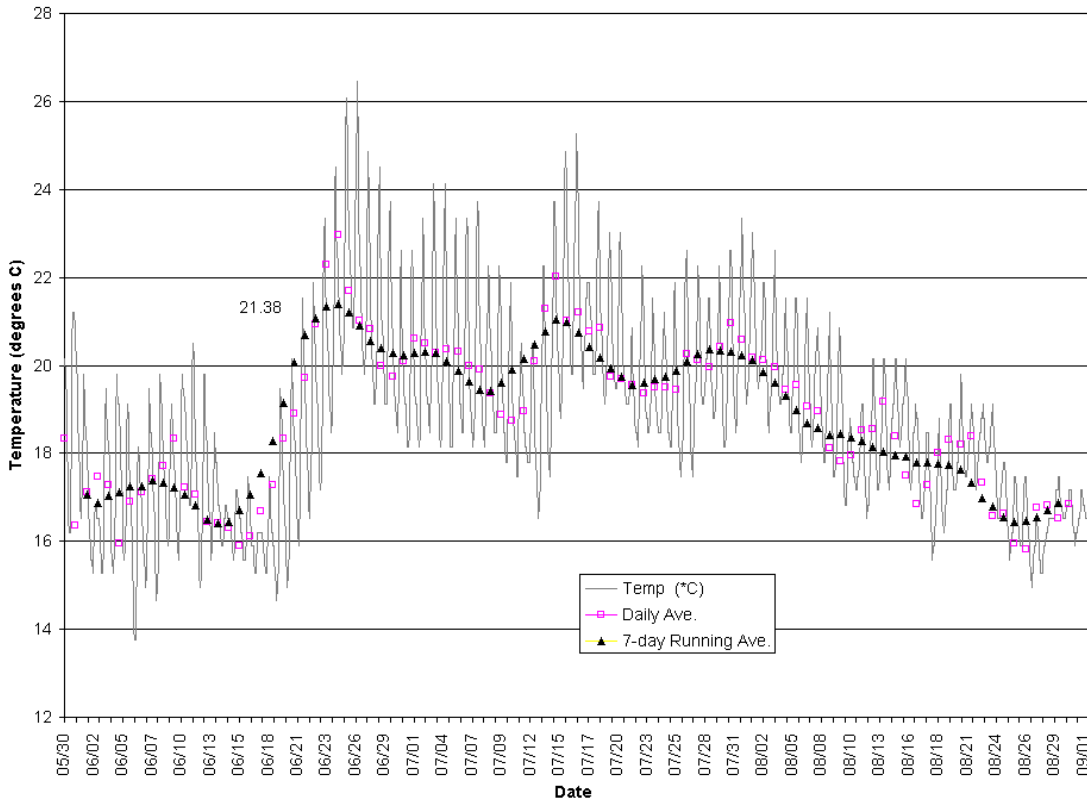
1995 Water Temperatures in Rancheria Creek near confluence with Anderson Creek (SWRCB-8)



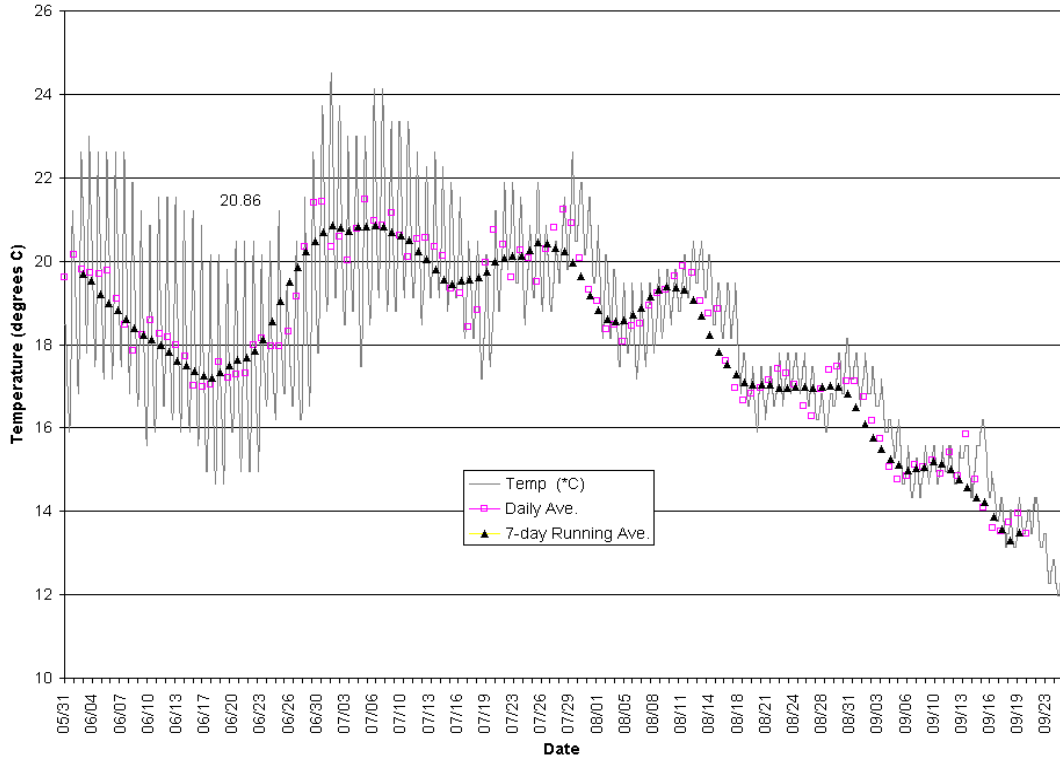
1996 Water Temperatures in Rancharia Creek Near Confluence With Anderson Creek
(SWRCB-8)



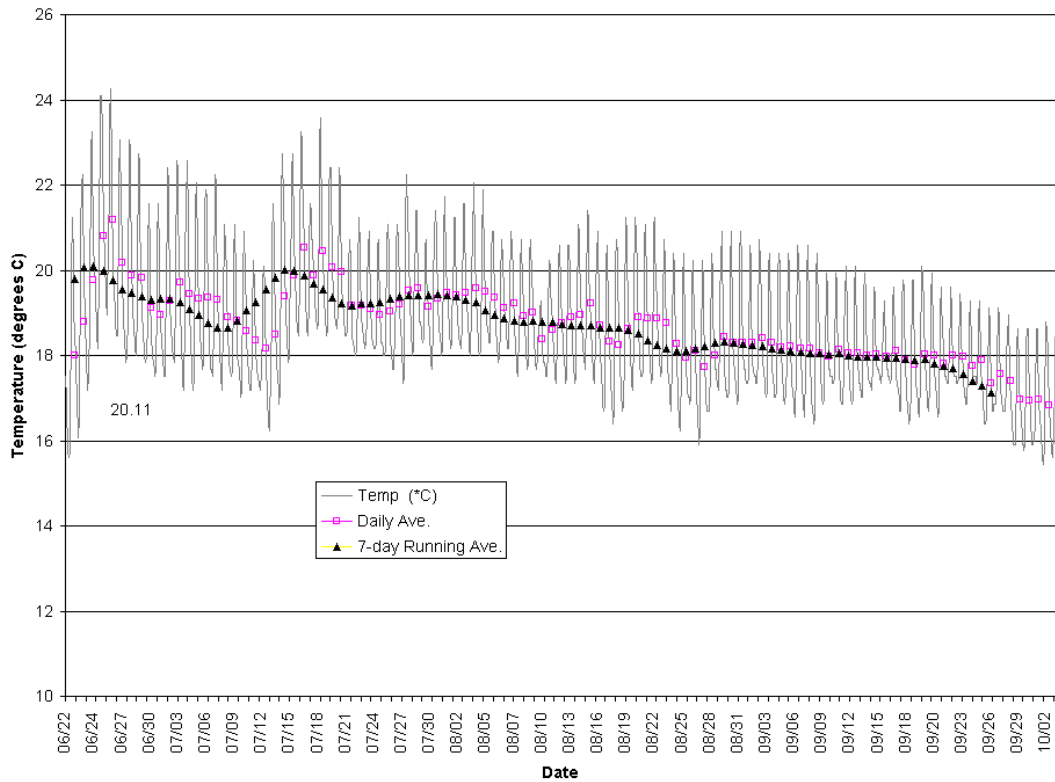
1995 Water Temperatures in Anderson Creek Near Philo (SWRCB-9)



1996 Water Temperatures in Anderson Creek Near Philo (SWRCB-9)



1995 Water Temperatures in Indian Creek at Highway 128 (SWRCB-10)



1996 Water Temperatures in Indian Creek at Highway 128 (SWRCB-10)

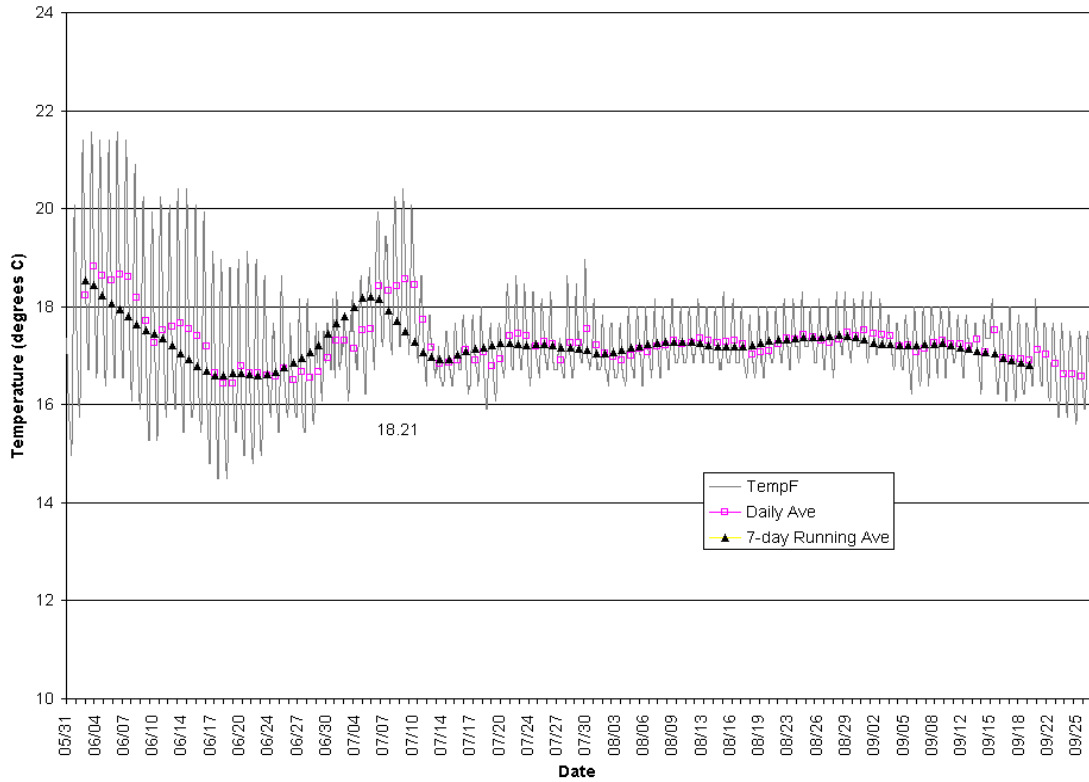
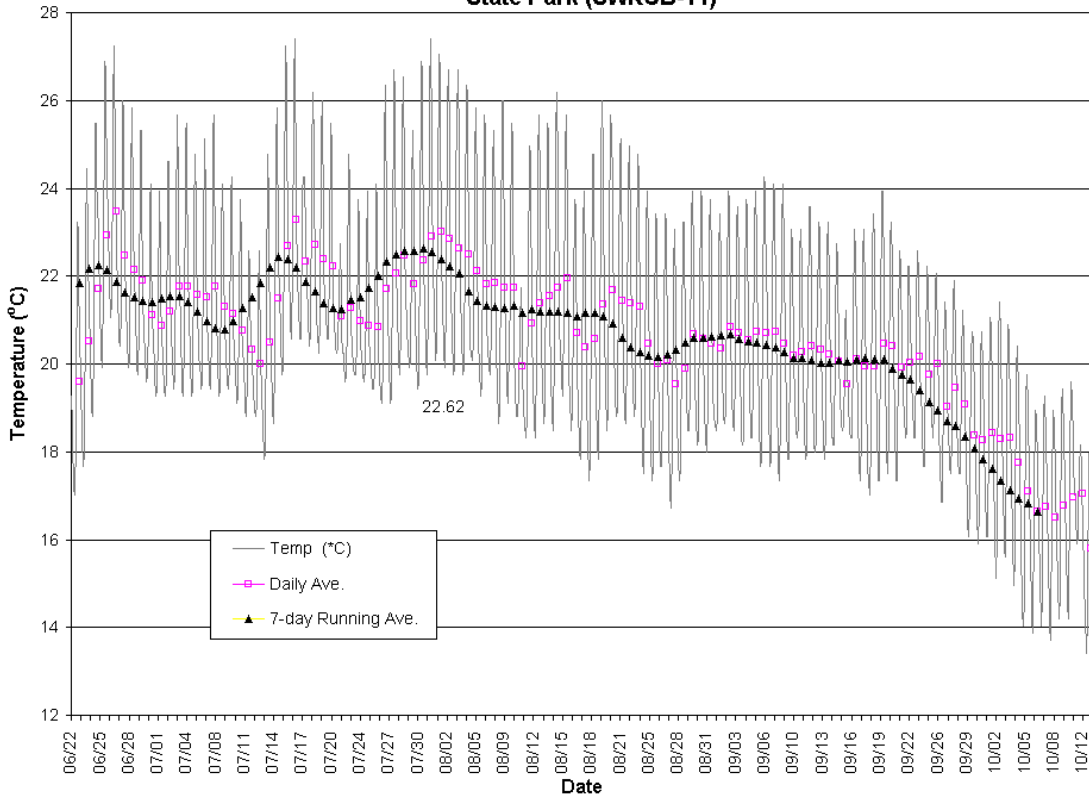
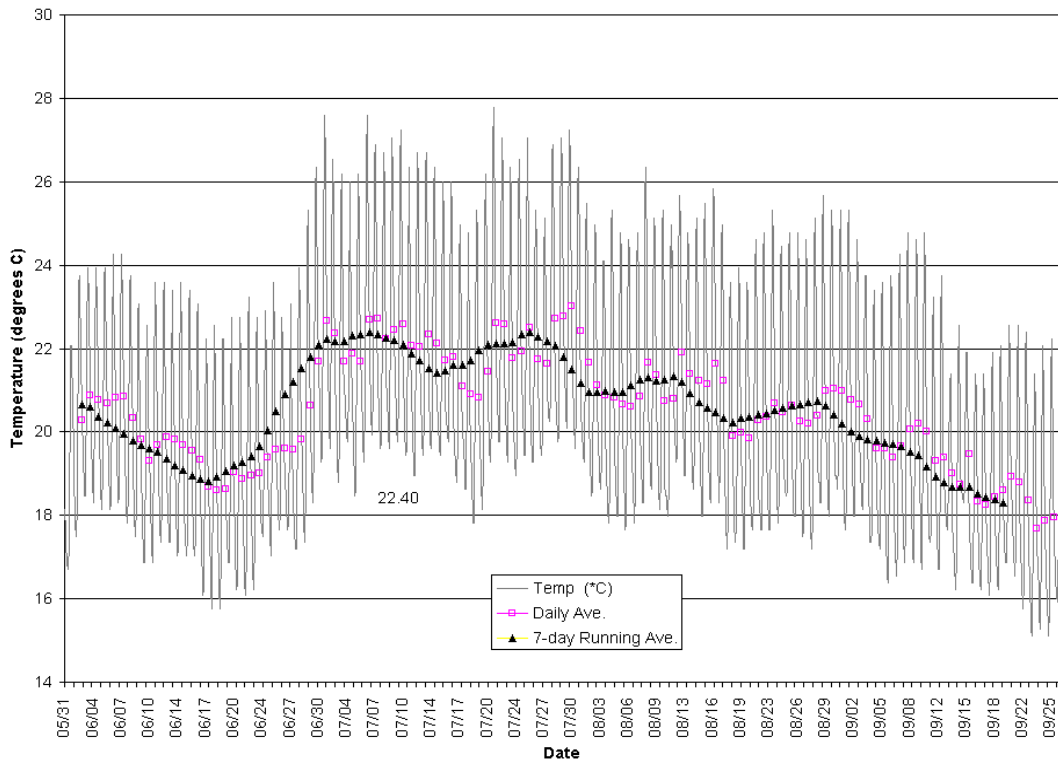


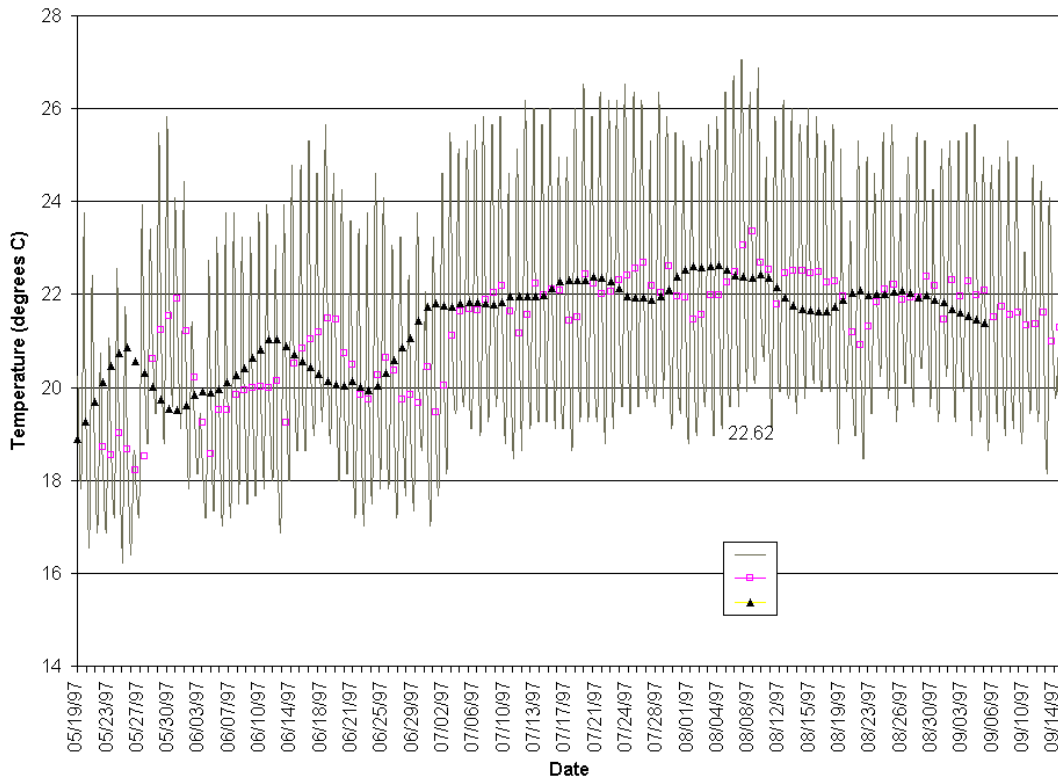
Figure 4-2. 1995 Water Temperatures in the Navarro River at Hendy Woods State Park (SWRCB-11)



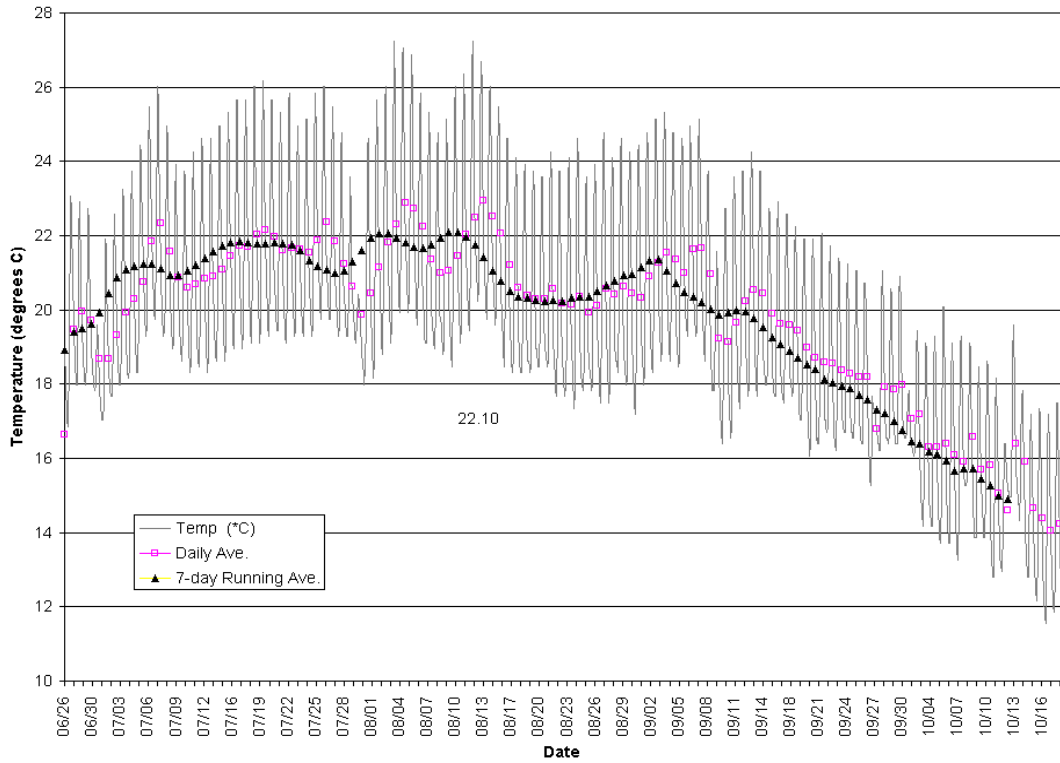
1996 Water Temperatures in the Navarro River at HENDY WOODS STATE PARK (SWRCB-11)



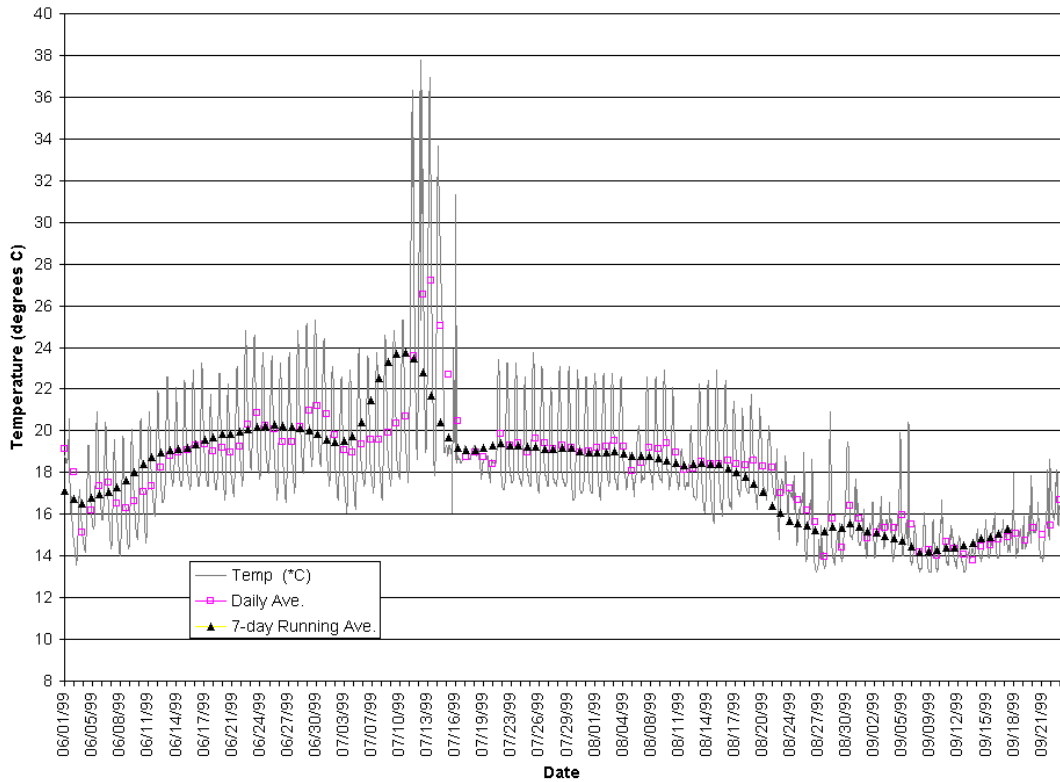
1997 Water Temperatures in the Navarro River at HENDY WOODS (SWRCB-11)



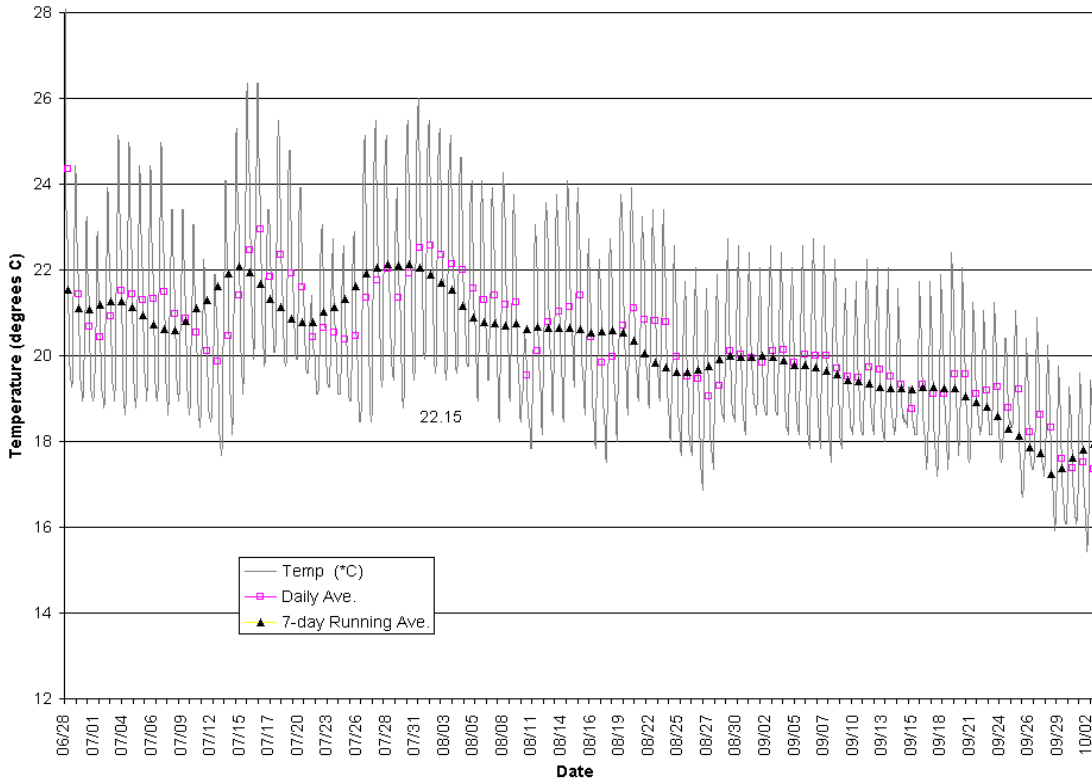
1998 Water Temperatures in the Navarro River at HENDY WOODS (SWRCB-11)



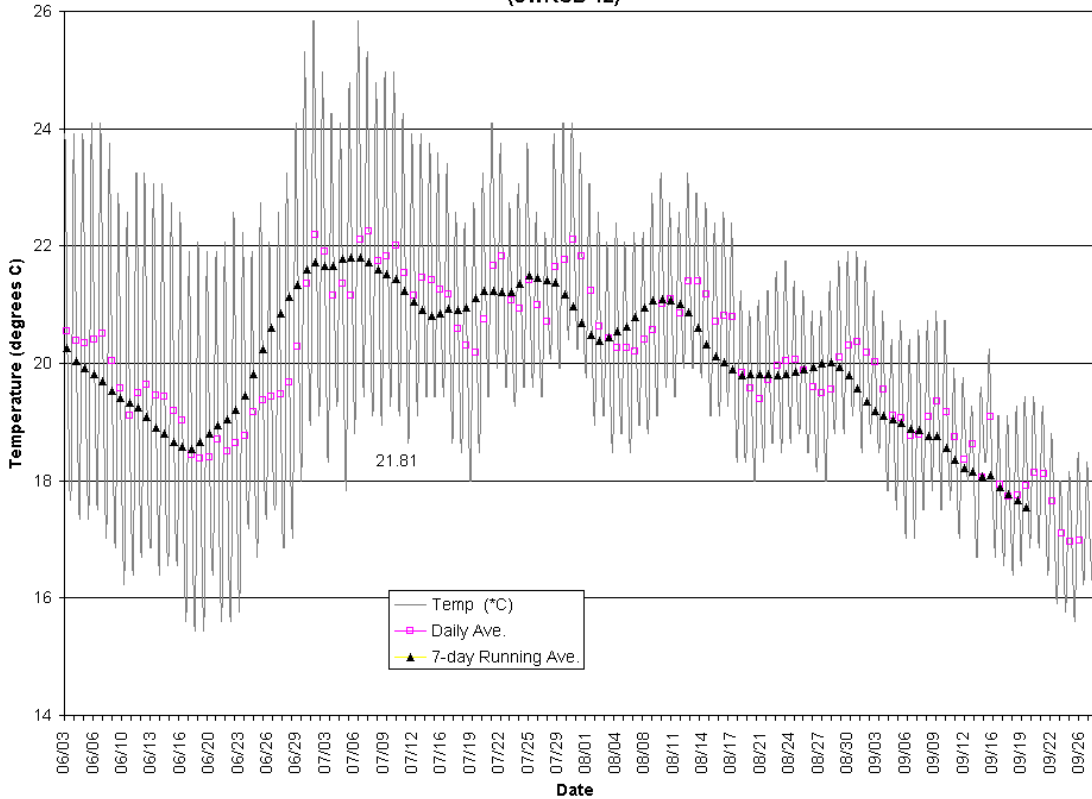
1999 Water Temperatures in the Navarro River at HENDY WOODS (SWRCB-11)



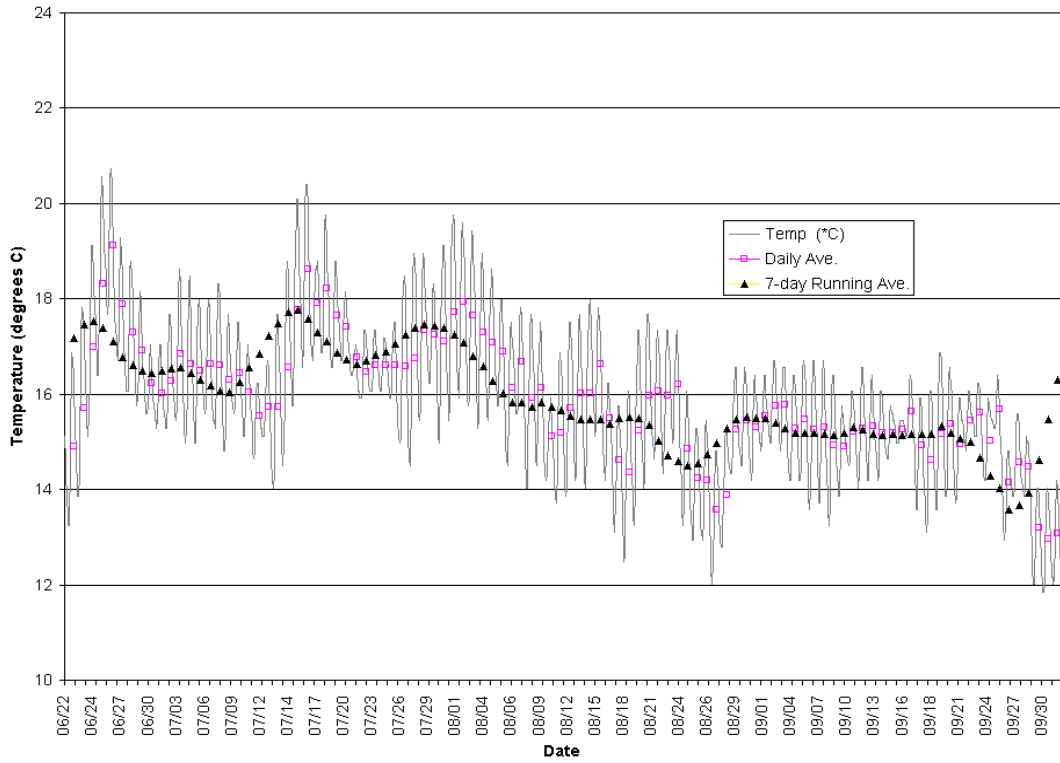
1995 Water Temperatures in the Navarro River at Husch Vineyard Below Mill Creek (SWRCB-12)



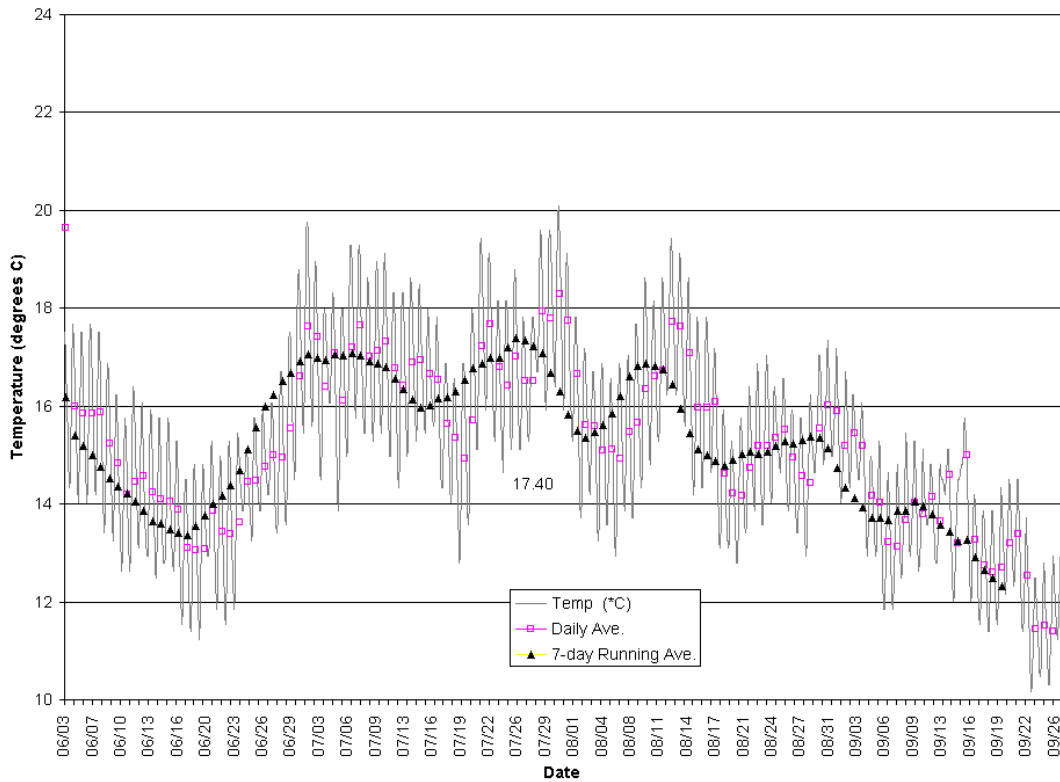
1996 Water Temperatures in the Navarro River at Husch Vineyard Below Mill Creek (SWRCB-12)



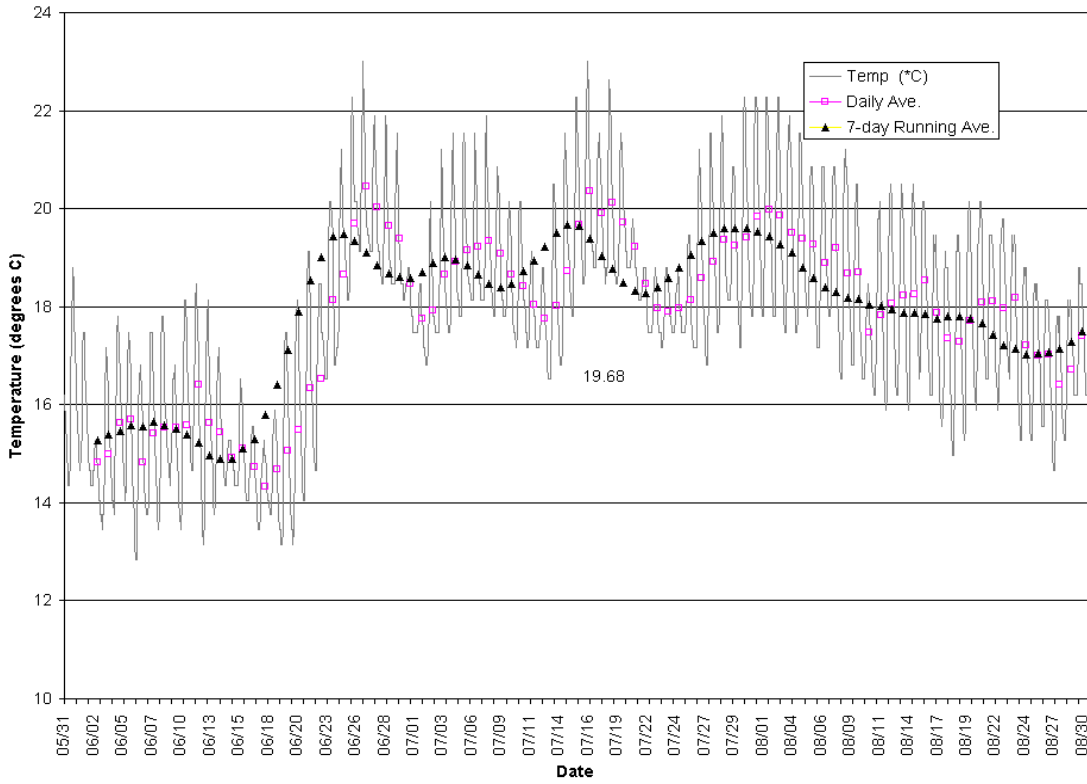
1995 Water Temperatures in Mill Creek Near Highway 128 (SWRCB-13)



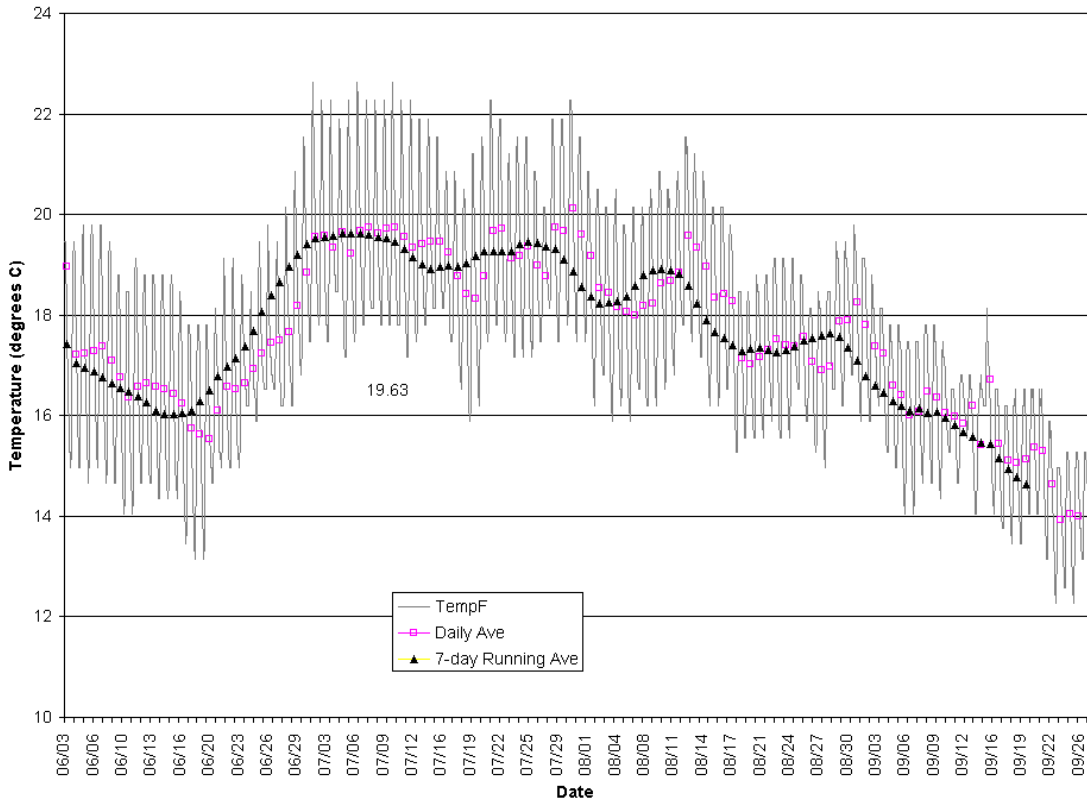
1996 Water Temperatures in Mill Creek Near Highway 128 (SWRCB-13)



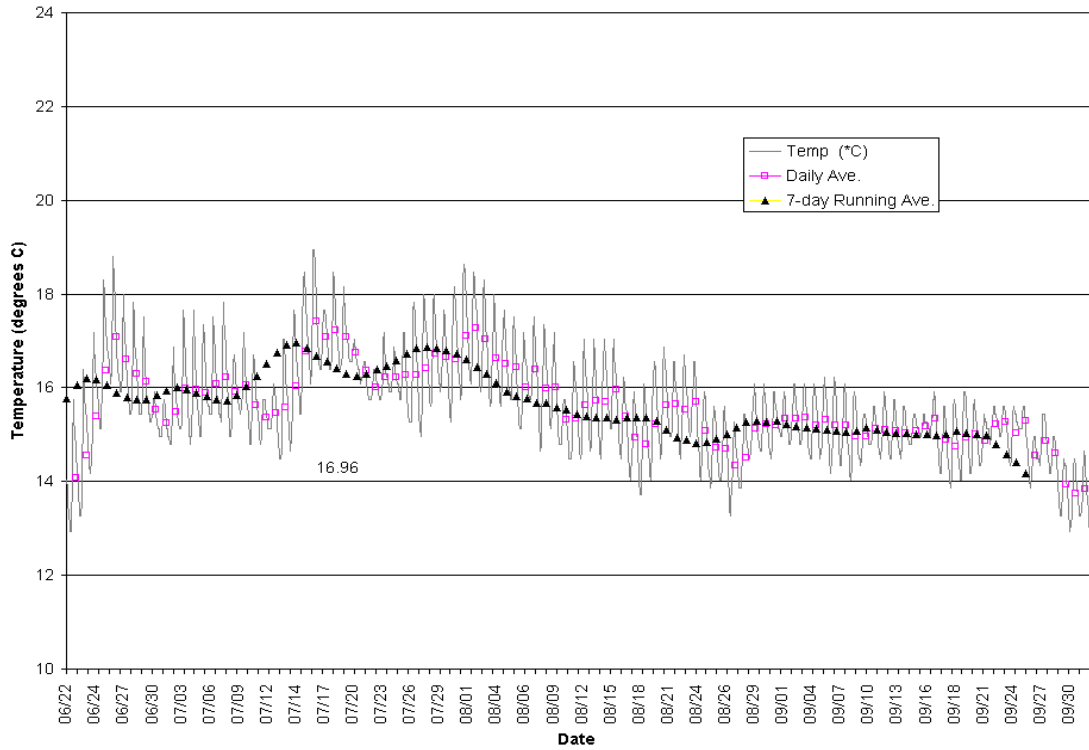
1995 Water Temperatures in North Fork Navarro River at LP Demonstration Forest (SWRCB-14)



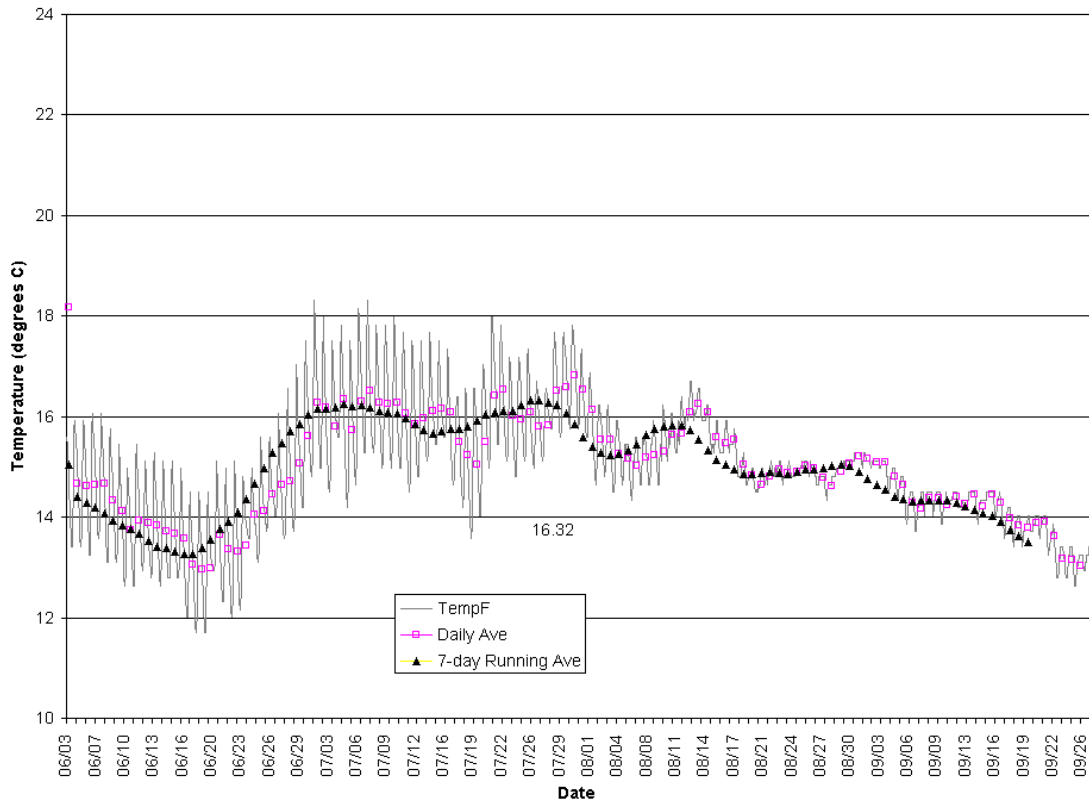
1996 Water Temperatures in North Fork Navarro at LP Demonstration Forest (SWRCB-14)



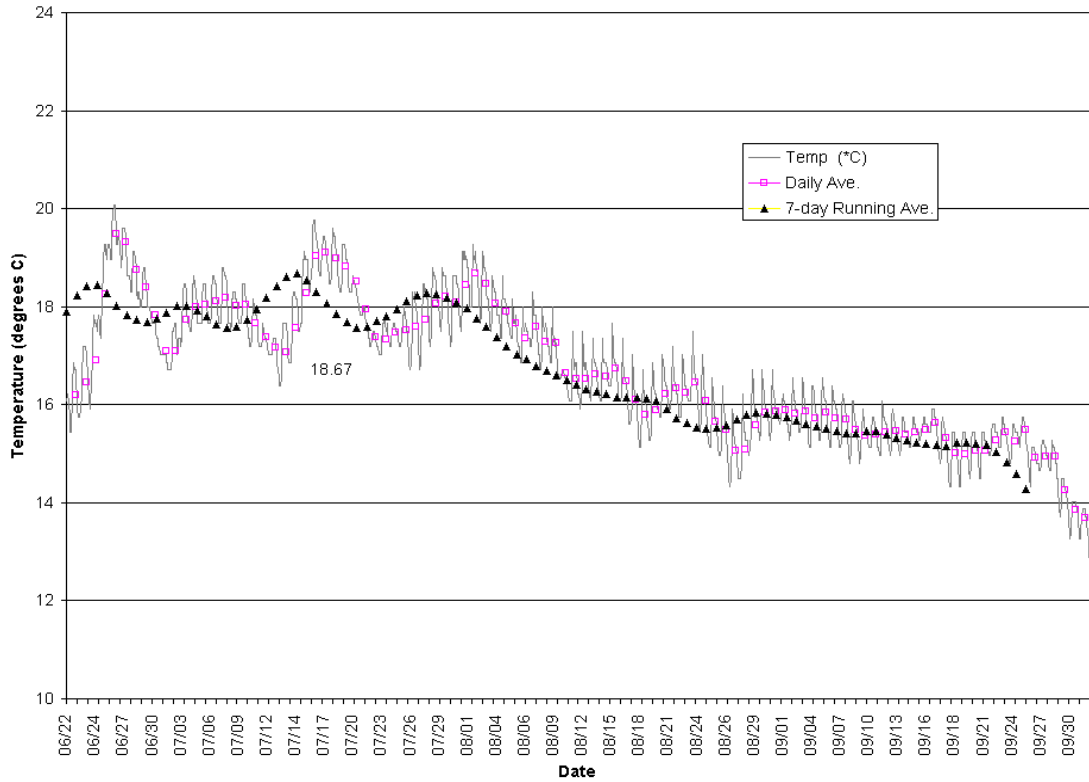
1995 Water Temperatures in Flynn Creek Near Highway 128 (SWRCB-15)



1996 Water Temperatures in Flynn Creek Near Highway 128 (SWRCB-15)



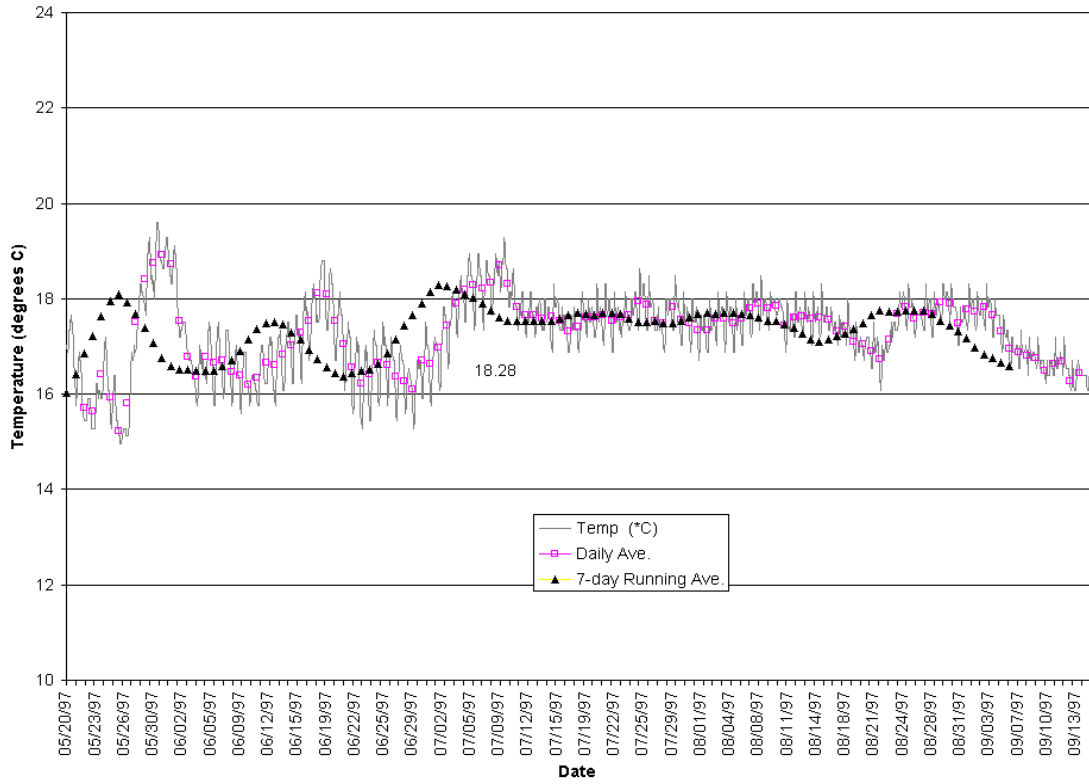
1995 Water Temperatures in North Fork Navarro Near Dimmick State Park (SWRCB-16)



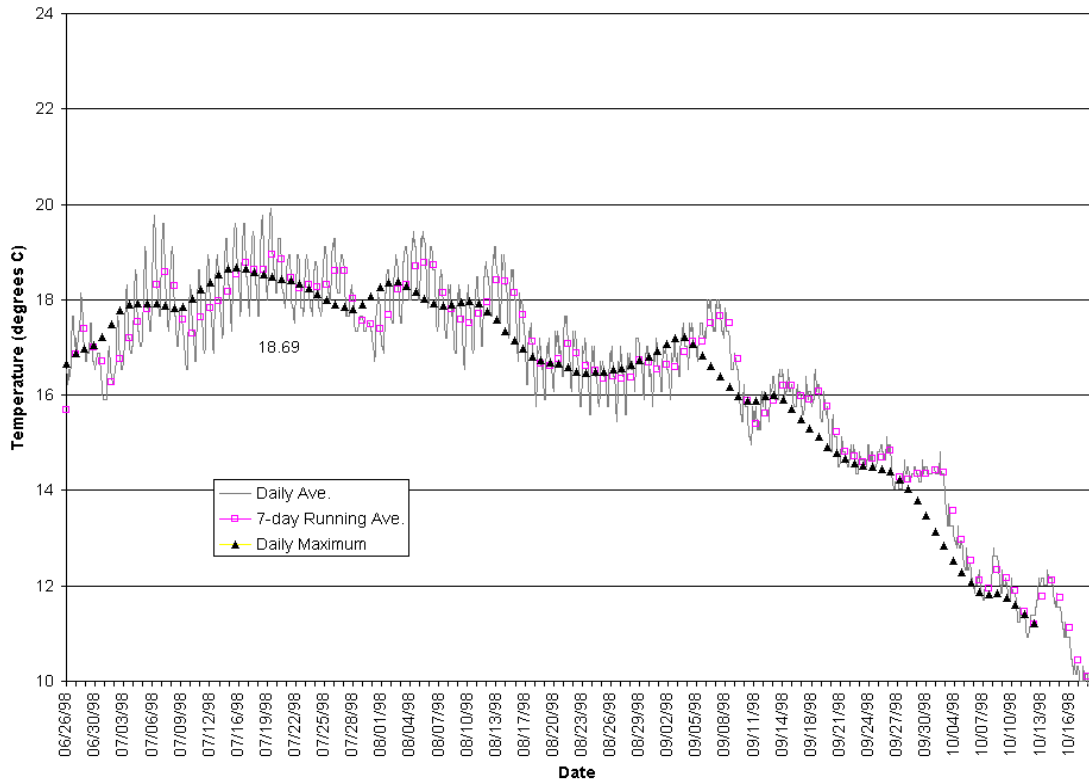
1996 Water Temperatures in North Fork Navarro Near Dimmick State Park (SWRCB-16)



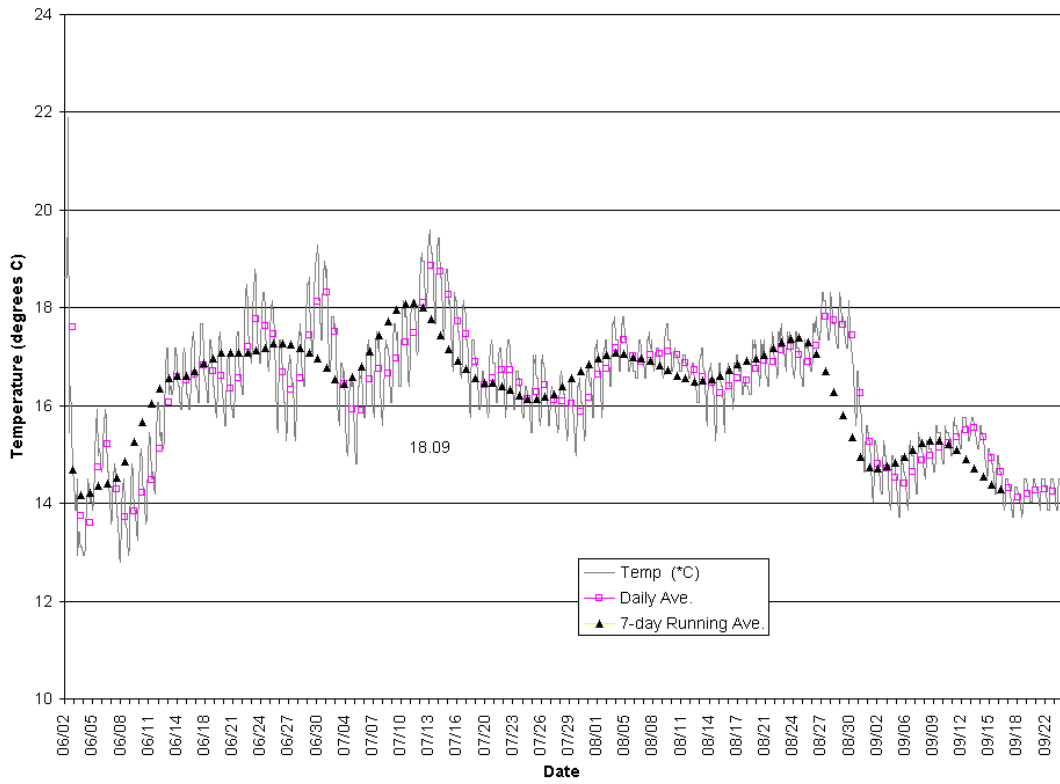
1997 Water Temperatures in the North Fork Navarro River near Dimmick State Park (SWRCB-16)



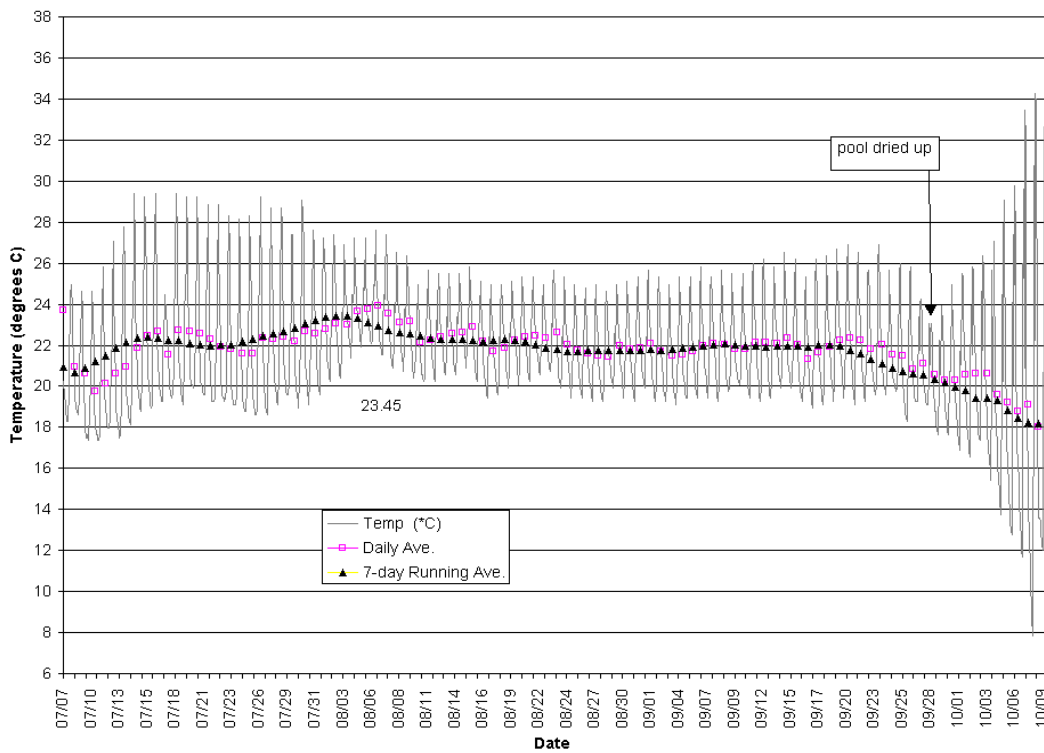
1998 Water Temperatures in the North Fork Navarro River near Dimmick Park (SWRCB-16)



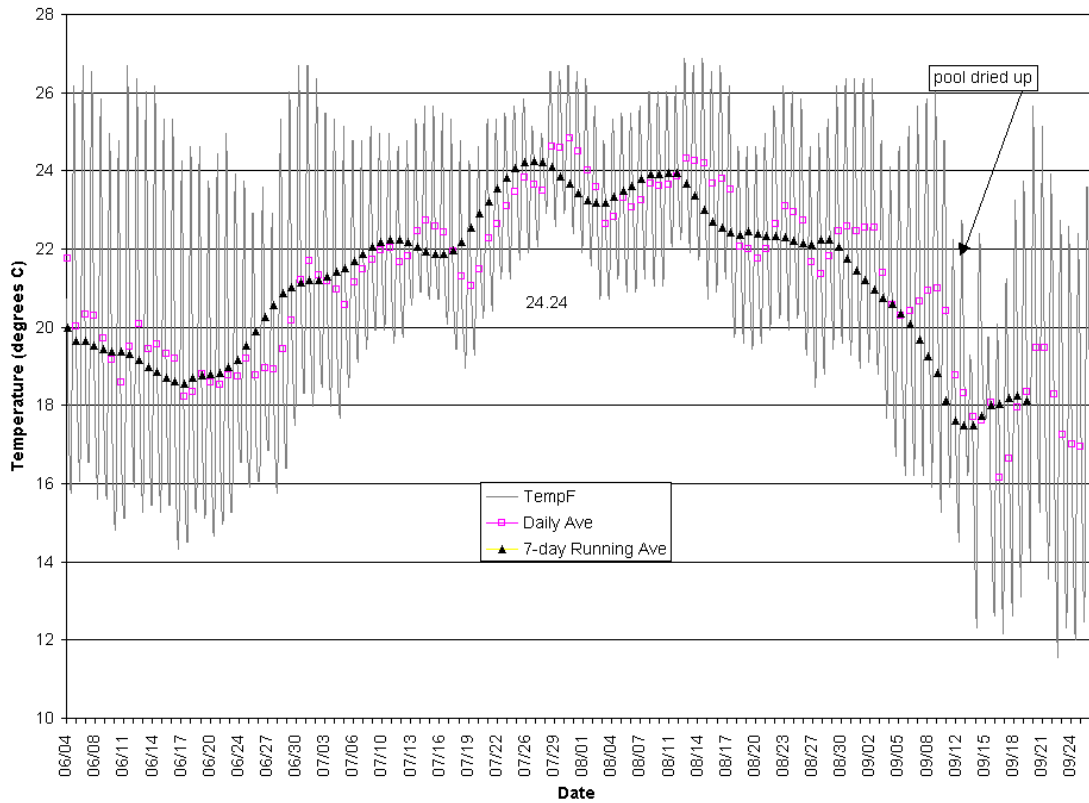
1999 Water Temperatures in the North Fork Navarro River at Dimmick State Park (SWRCB-16)



1995 Water Temperatures in Upper Rancheria Creek At Louis Foppiano Bridge (MCWA-20)



1996 Water Temperatures in Upper Rancheria Creek at Louis Foppiano Bridge (MCWA-20)



1995 Water Temperatures in Camp Creek at Malliard Ranch (MCWA-21)

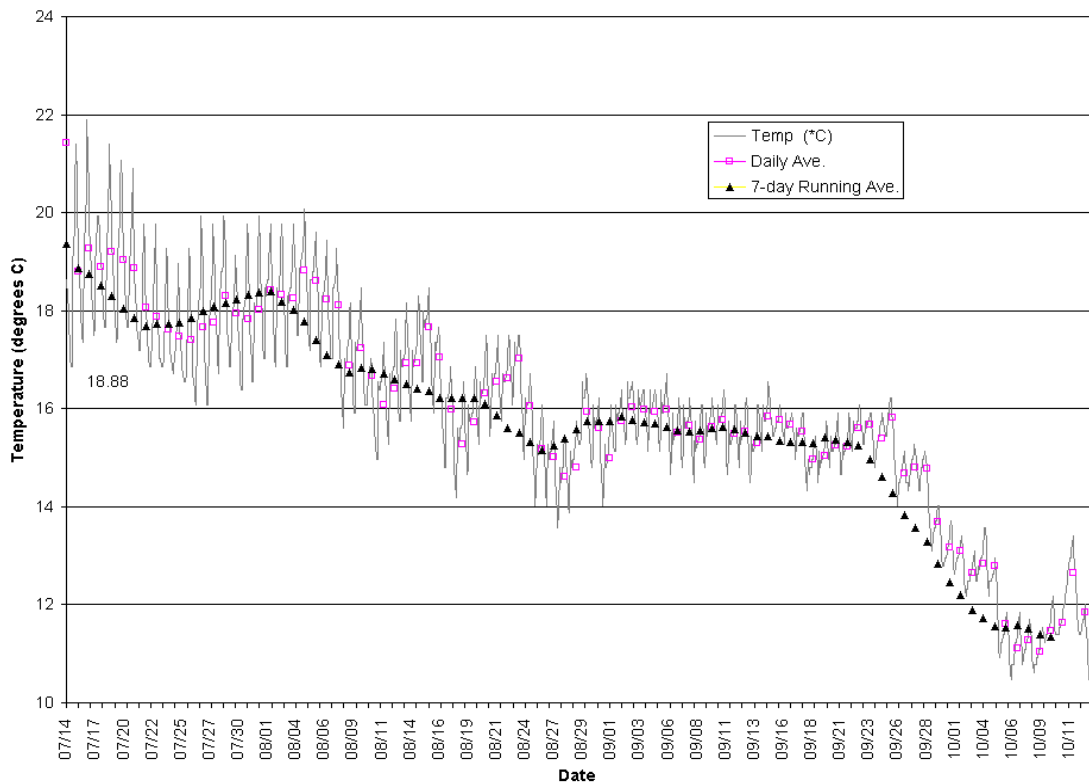
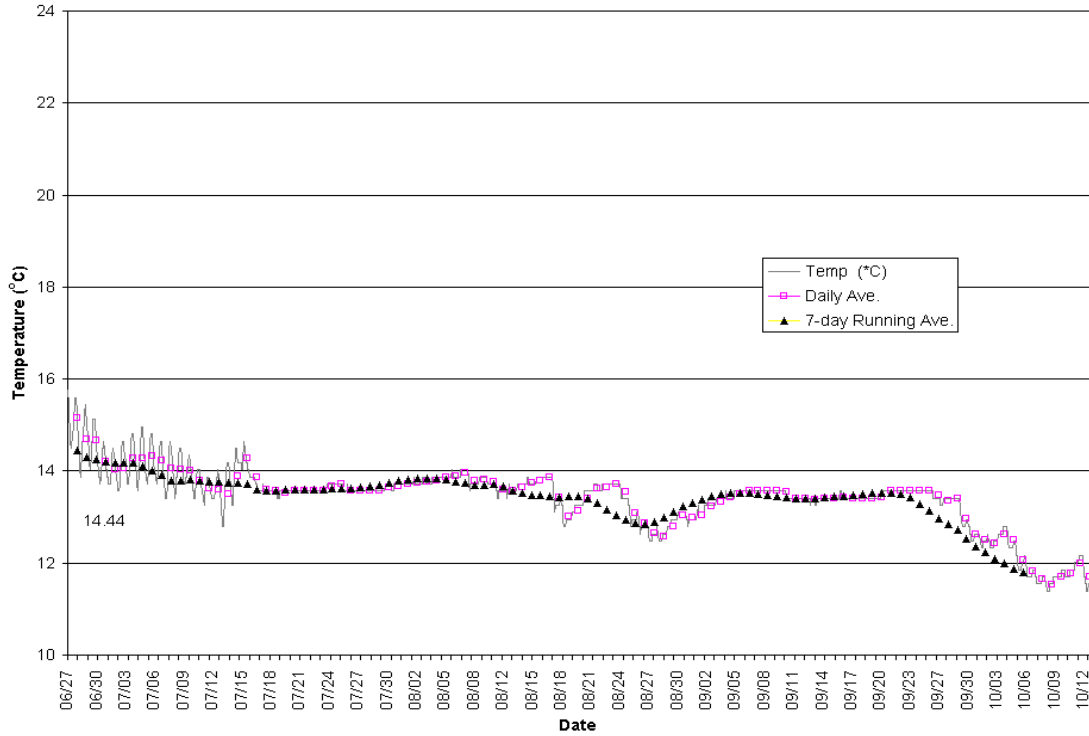
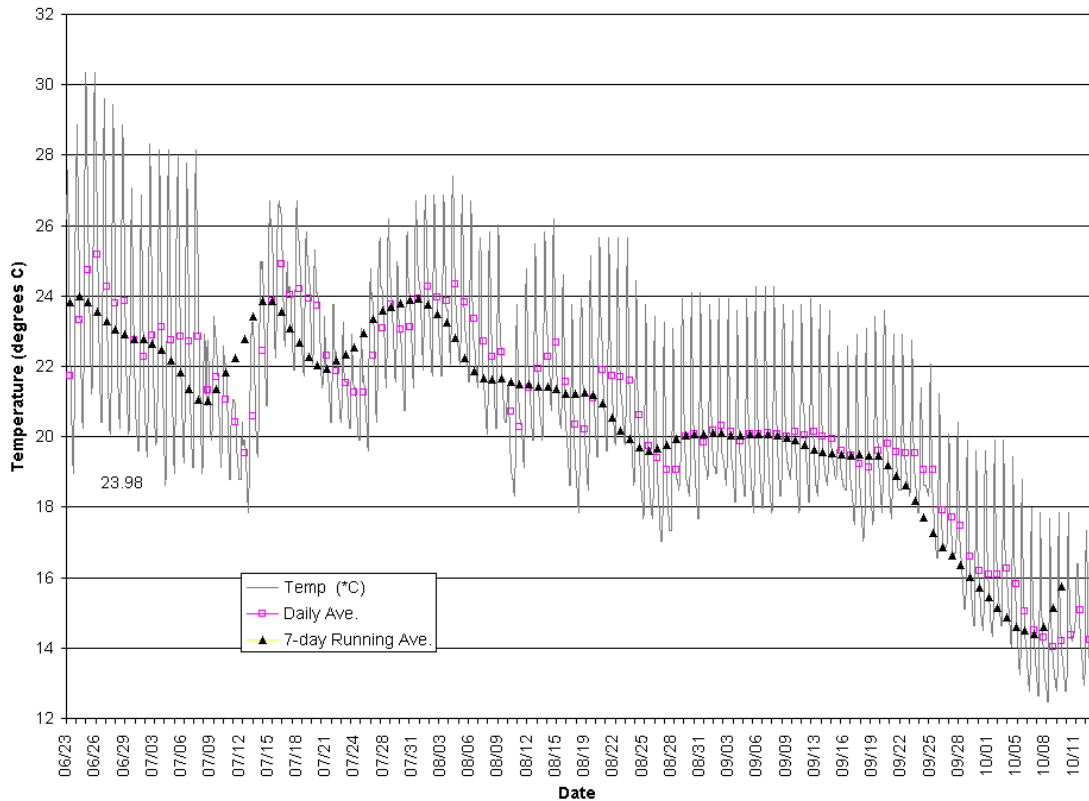


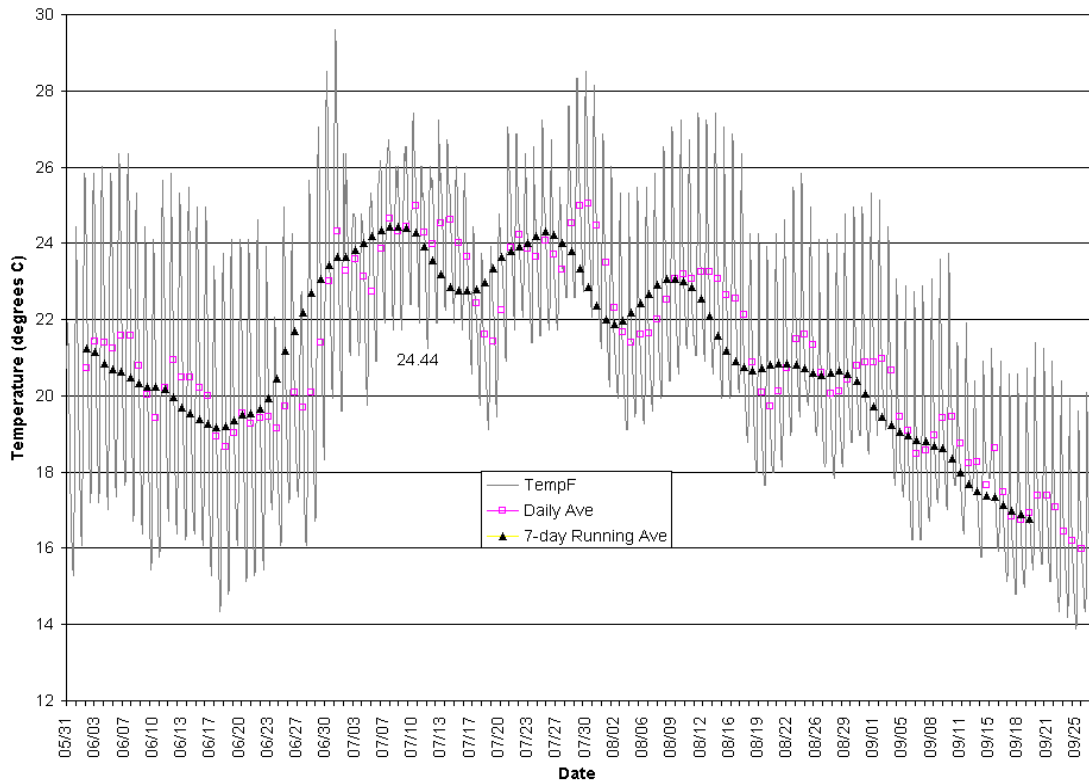
Figure 4-1. 1995 Water Temperatures in Bear Wallow Creek Near Faulkner Park (MCWA-22)



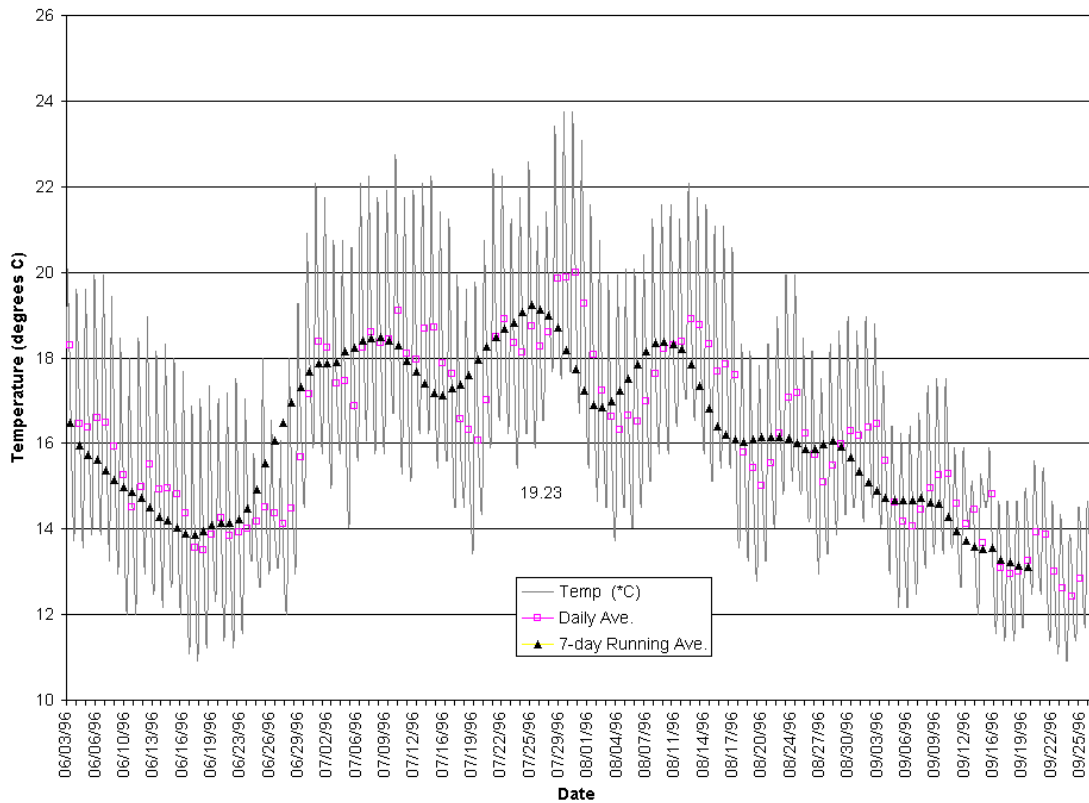
1995 Water Temperatures in Rancheria Creek at Mountain View Road Bridge (MCWA-23)



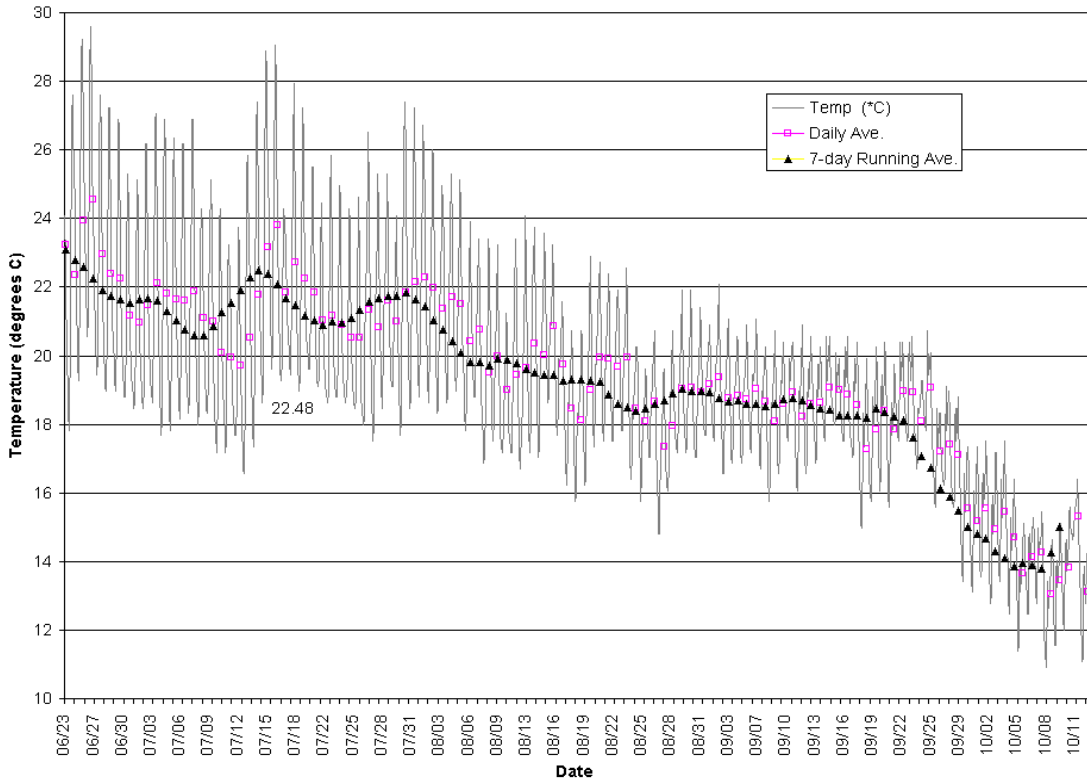
1996 Water Temperatures in Rancheria Creek at Mountain View Road Bridge (MCWA-23)



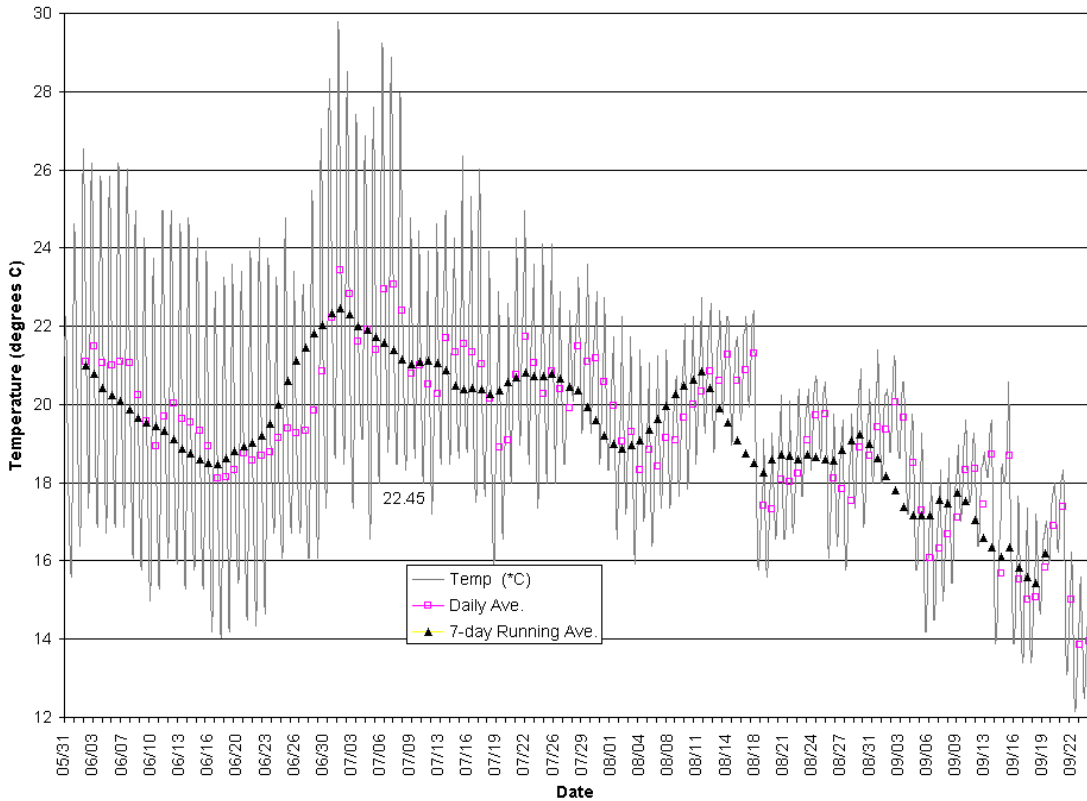
1996 Water Temperatures in Upper Con Creek at Connie Best Property (MCWA-24)



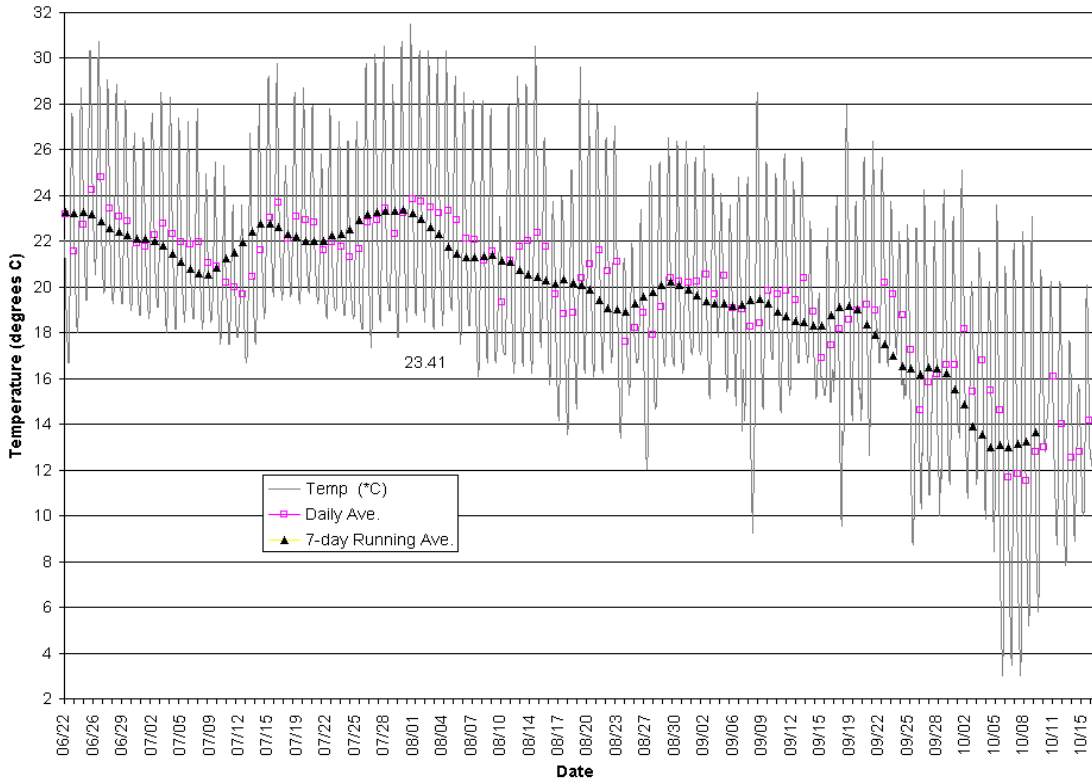
1995 Water Temperatures in Anderson Creek near Highway 128 (MCWA-25)



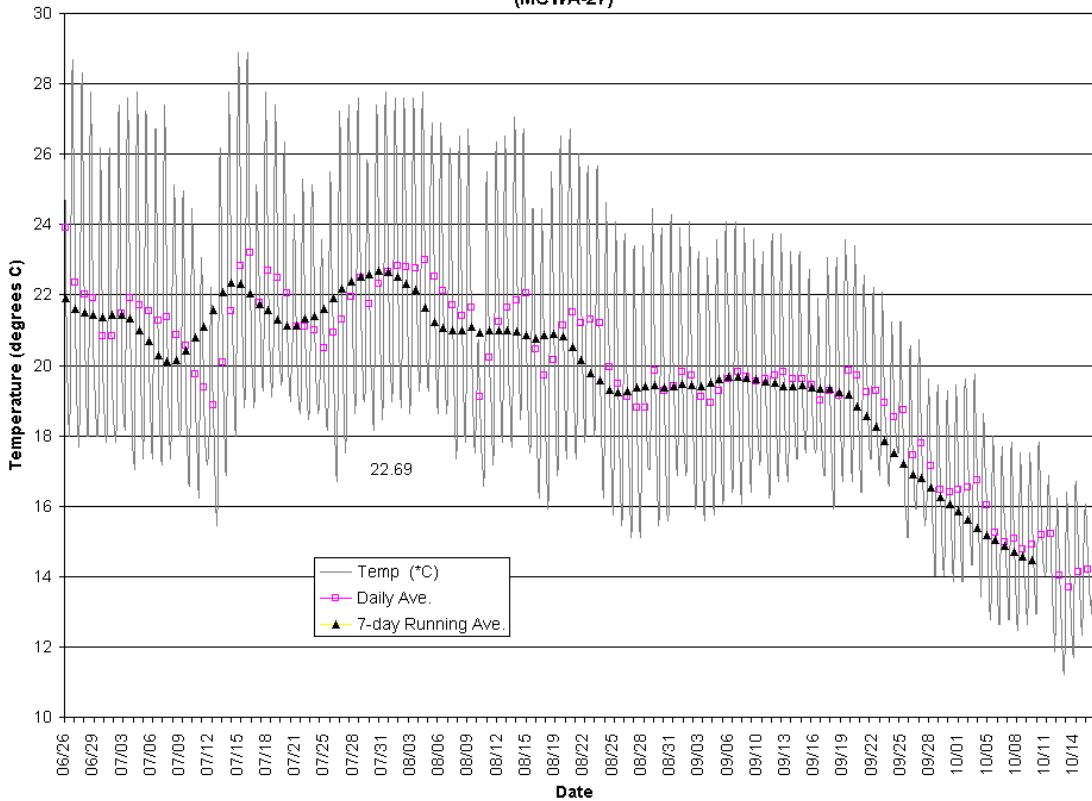
1996 Water Temperatures in Anderson Creek Near Highway 128 (MCWA-25)



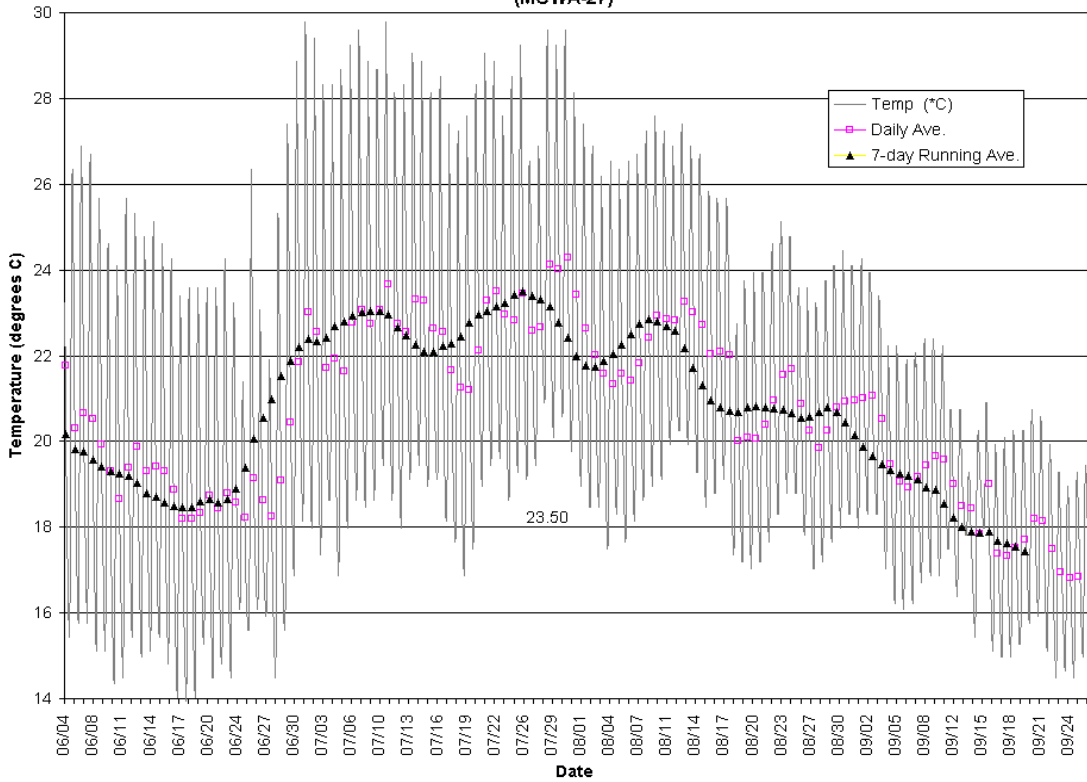
1995 Water Temperatures in Anderson Creek near Con Creek (MCWA-26)



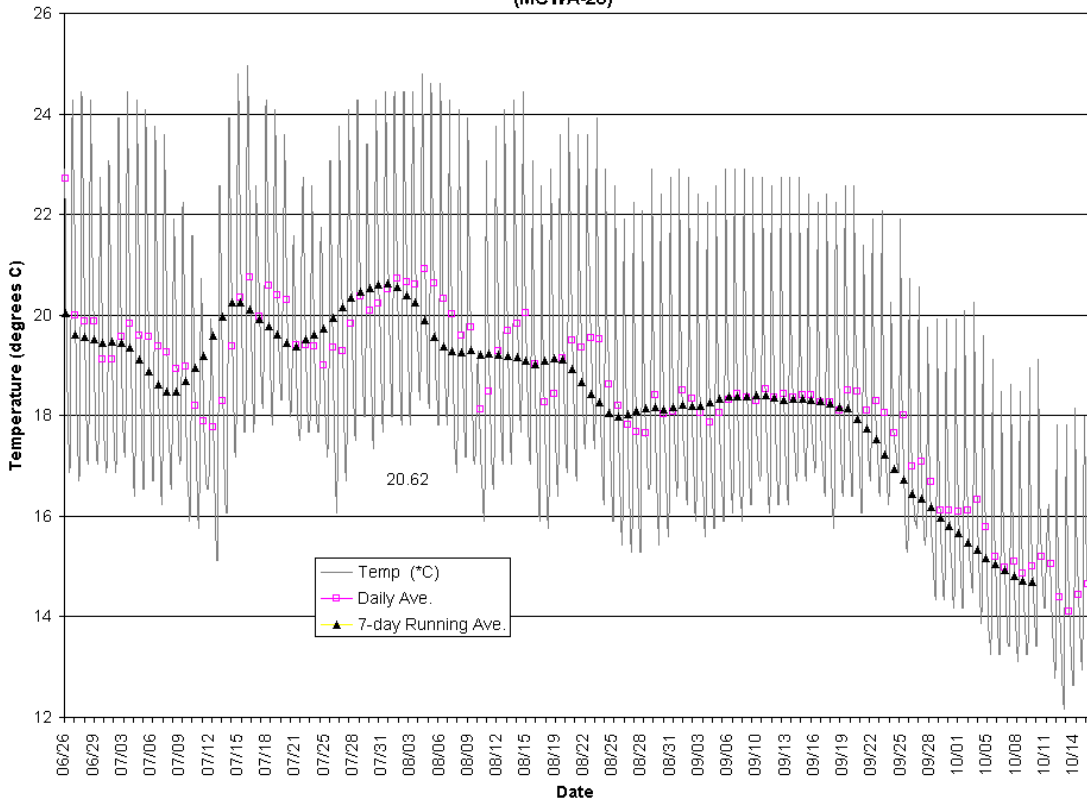
1995 Water Temperatures in Indian Creek Above Confluence with North Fork Indian (MCWA-27)



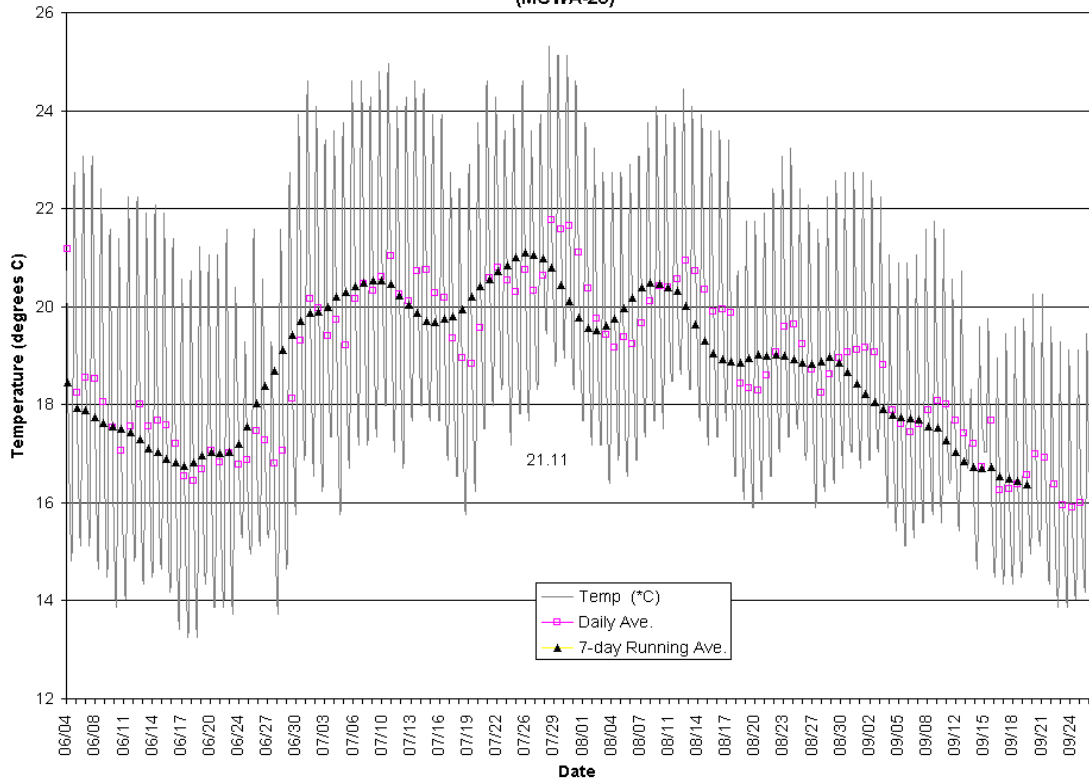
1996 Water Temperatures in Indian Creek Above Confluence With North Fork Indian (MCWA-27)



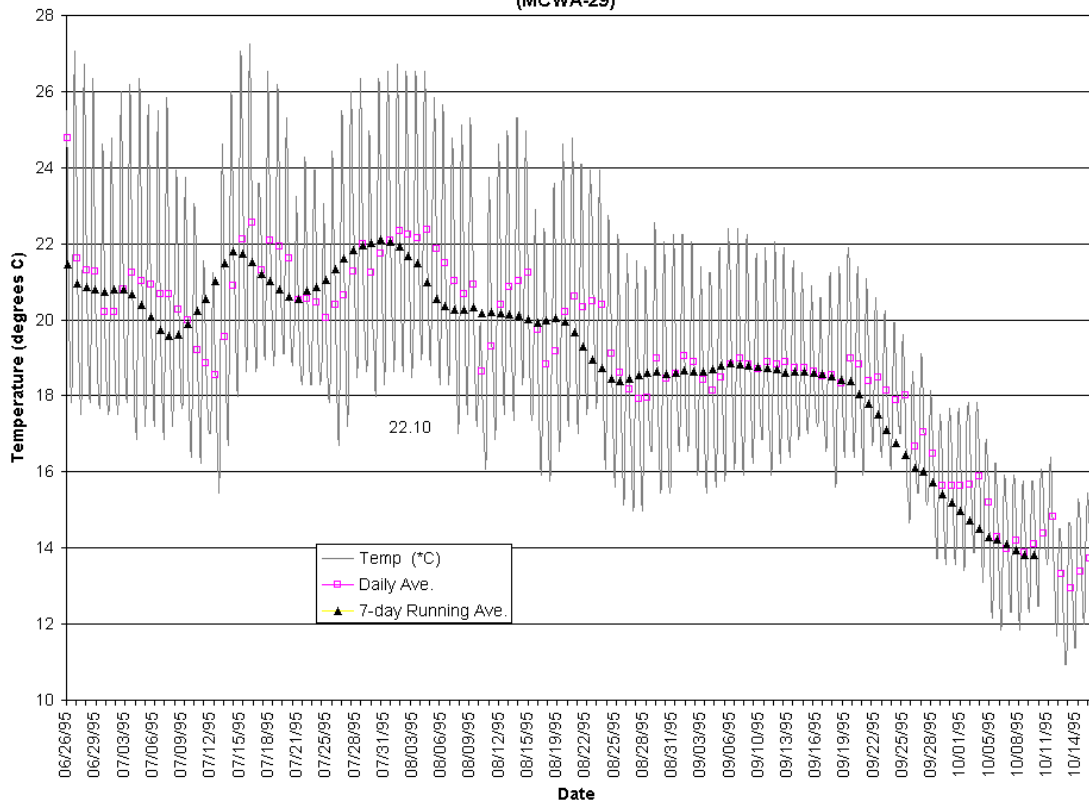
1995 Water Temperatures in North Fork Indian Above Confluence with Indian Creek (MCWA-28)



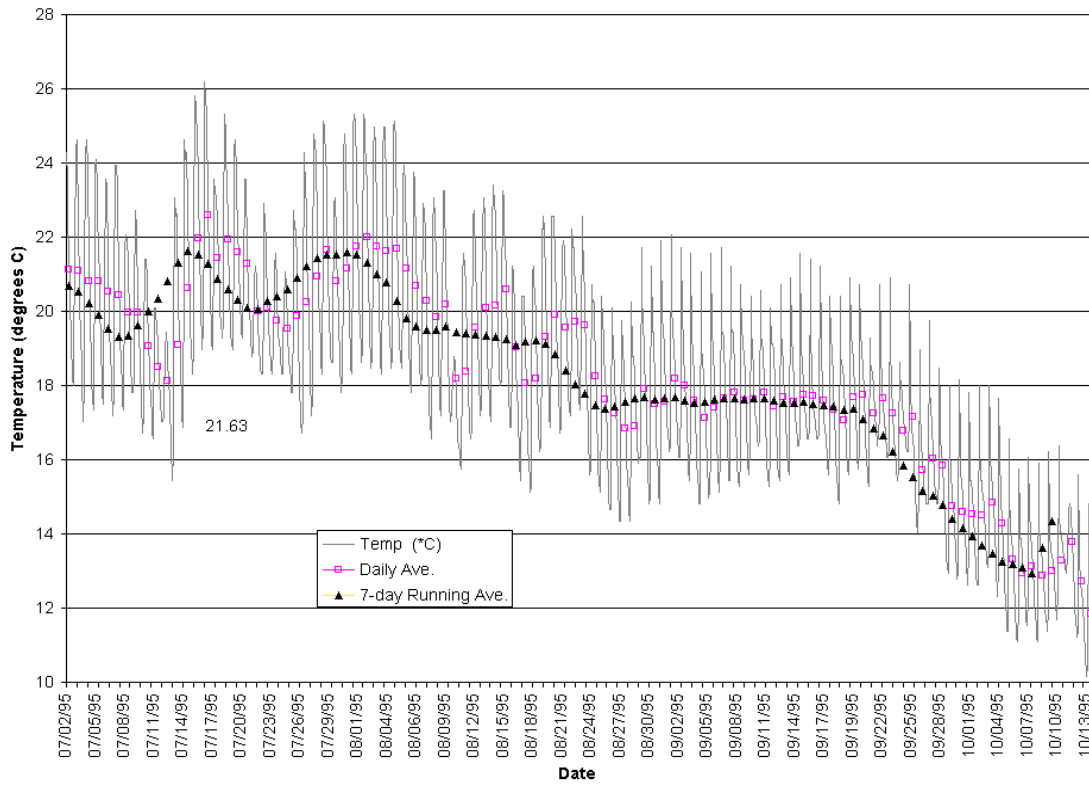
1996 Water Temperatures in North Fork Indian Above Confluence With Indian Creek (MCWA-28)



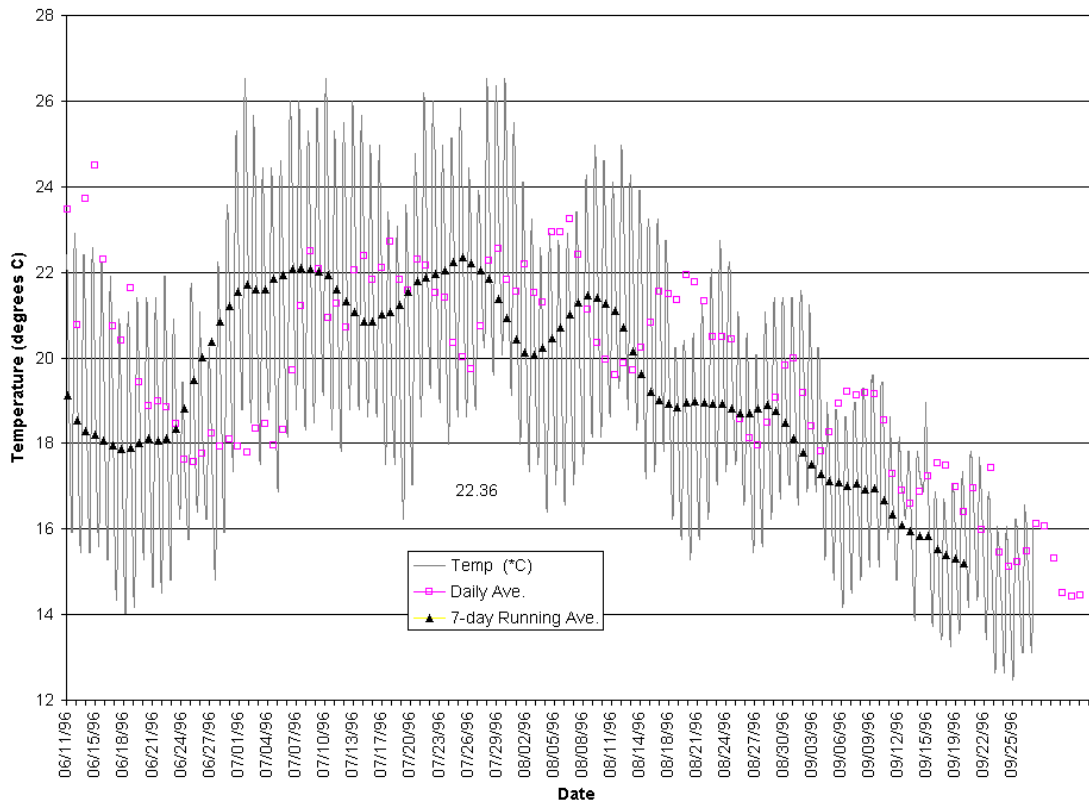
1995 Water Temperatures in Indian Creek Below Confluence with North Fork Indian Creek (MCWA-29)



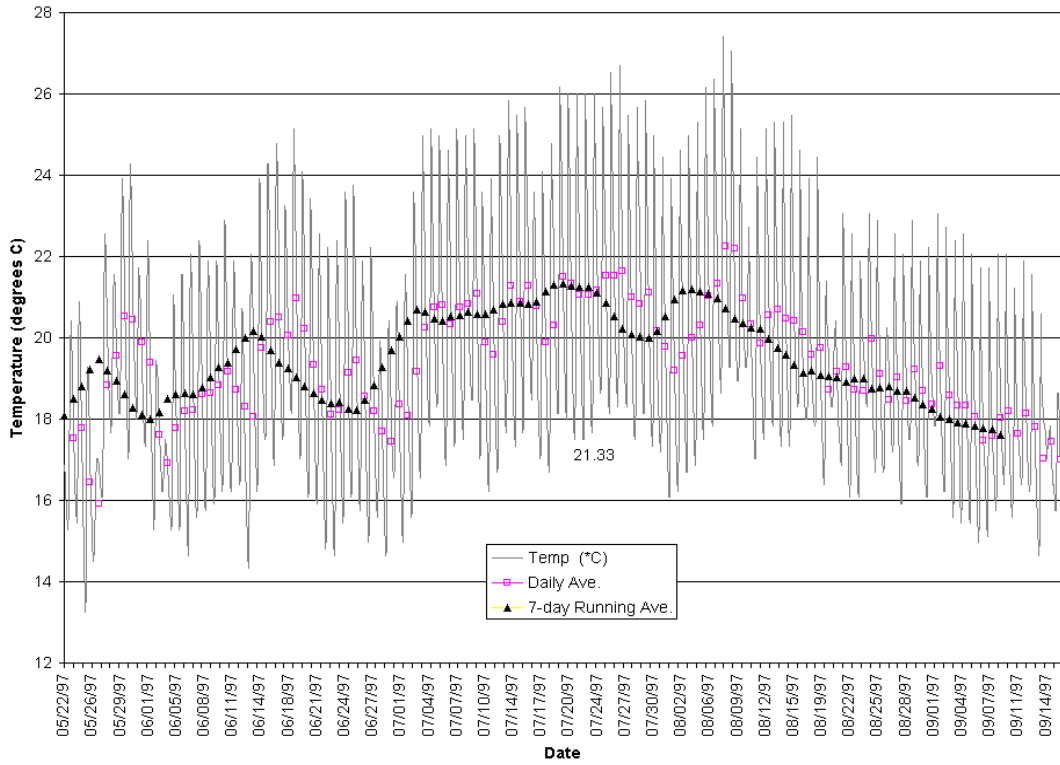
1995 Water Temperatures in Indian Creek Above Confluence with Parkinson Gulch (MCWA-30)



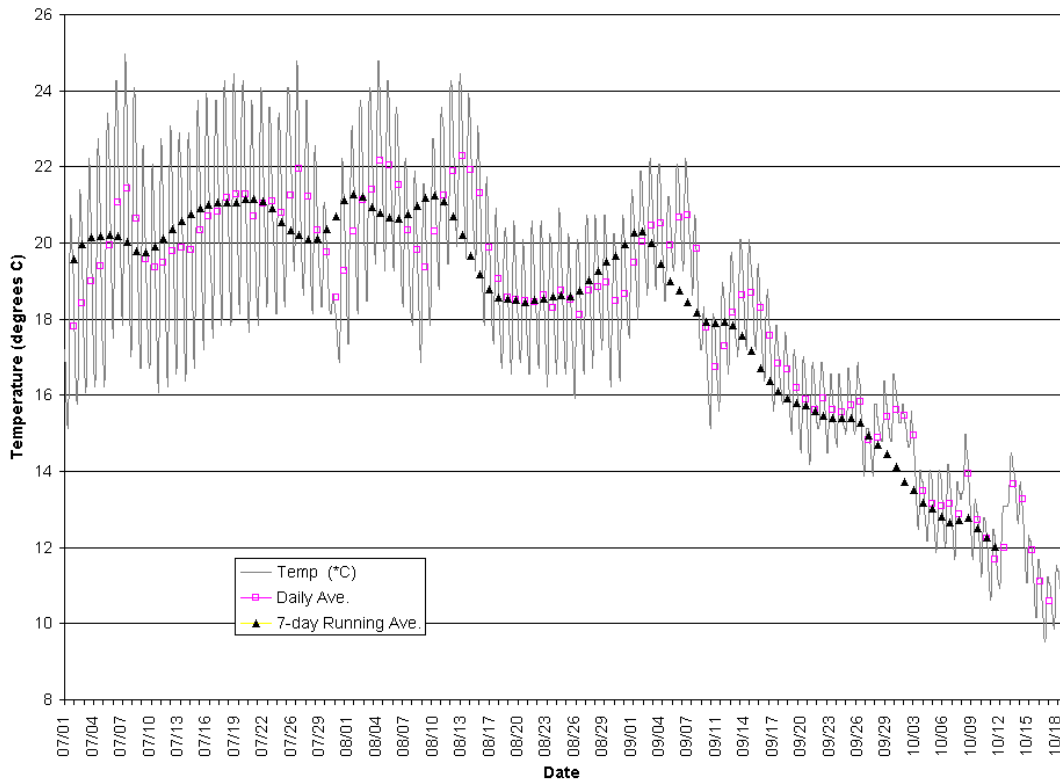
1996 Water Temperatures in Indian Creek Above Confluence With Parkinson Gulch (MCWA-30)



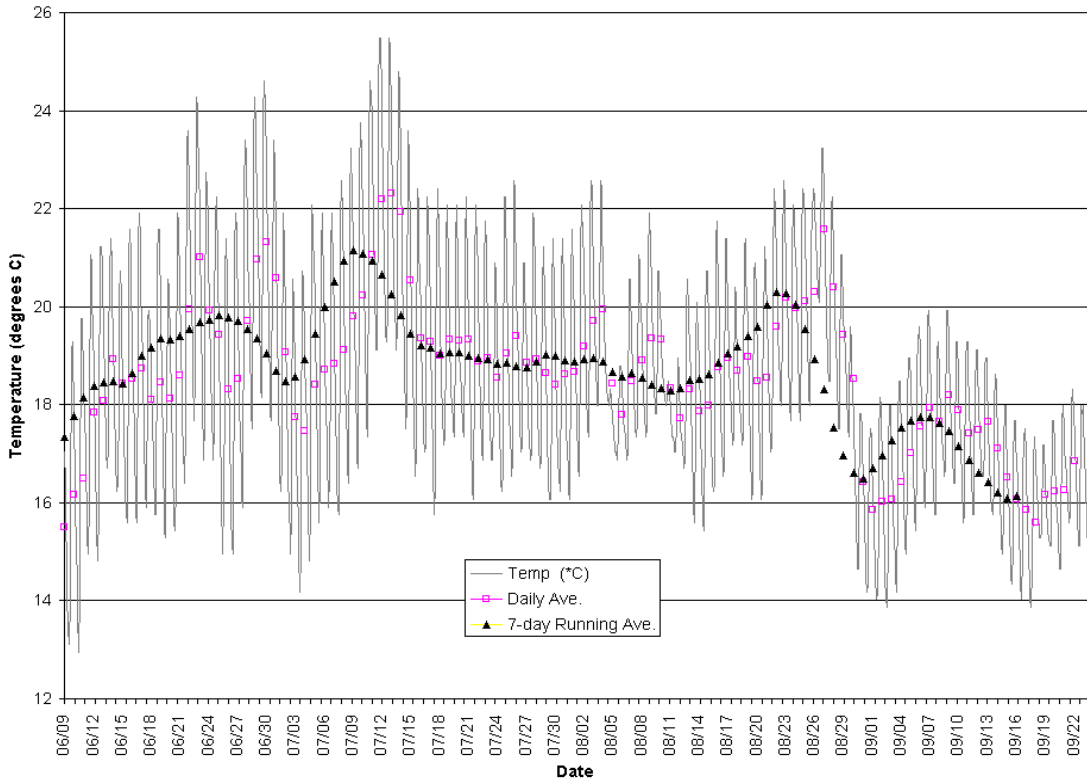
1997 Water Temperatures in Indian Creek above Parkinson Gulch (MCWA-30)



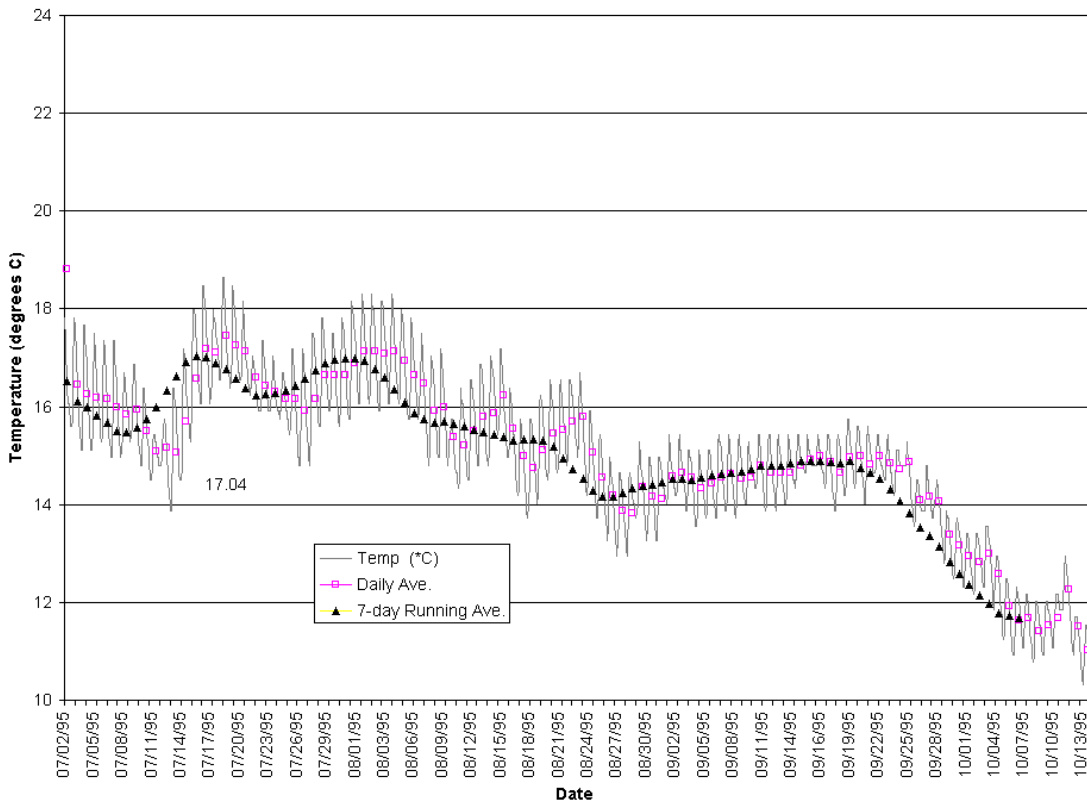
1998 Water Temperatures in Indian Creek Above Parkinson Gulch (MCWA-30)



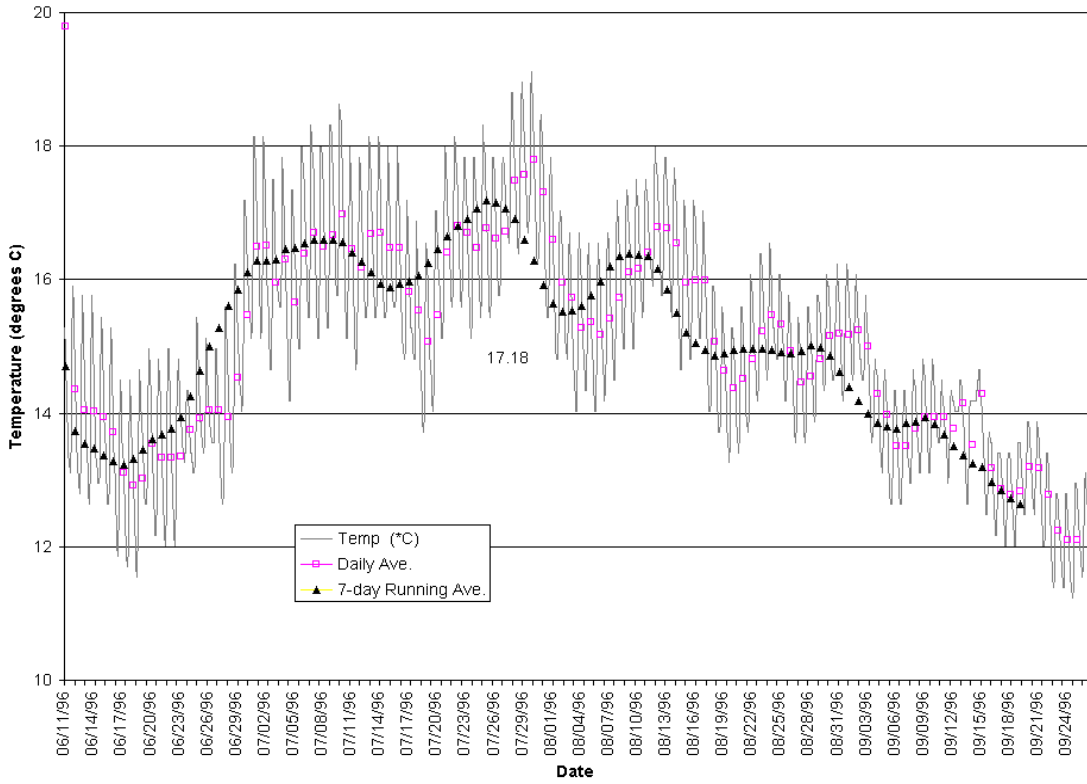
1999 Water Temperatures in Indian Creek Above Parkinson Gulch (MCWA-30)



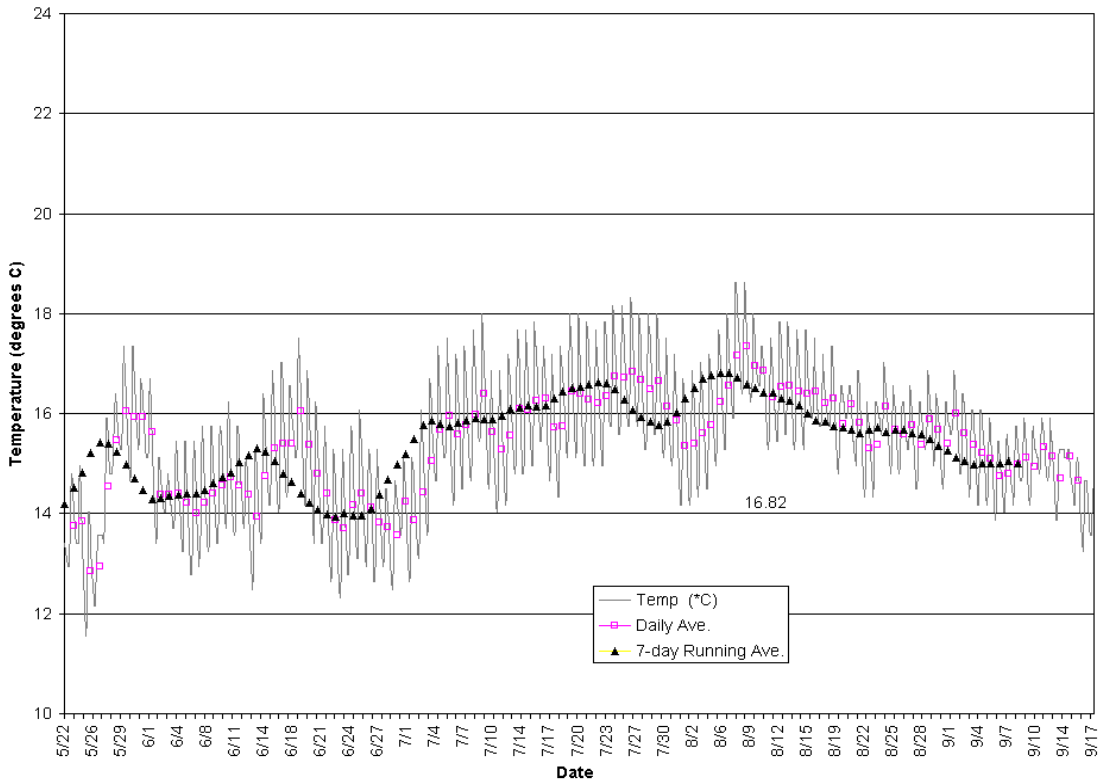
1995 Water Temperatures in Parkinson Gulch Above Indian Creek (MCWA-31)



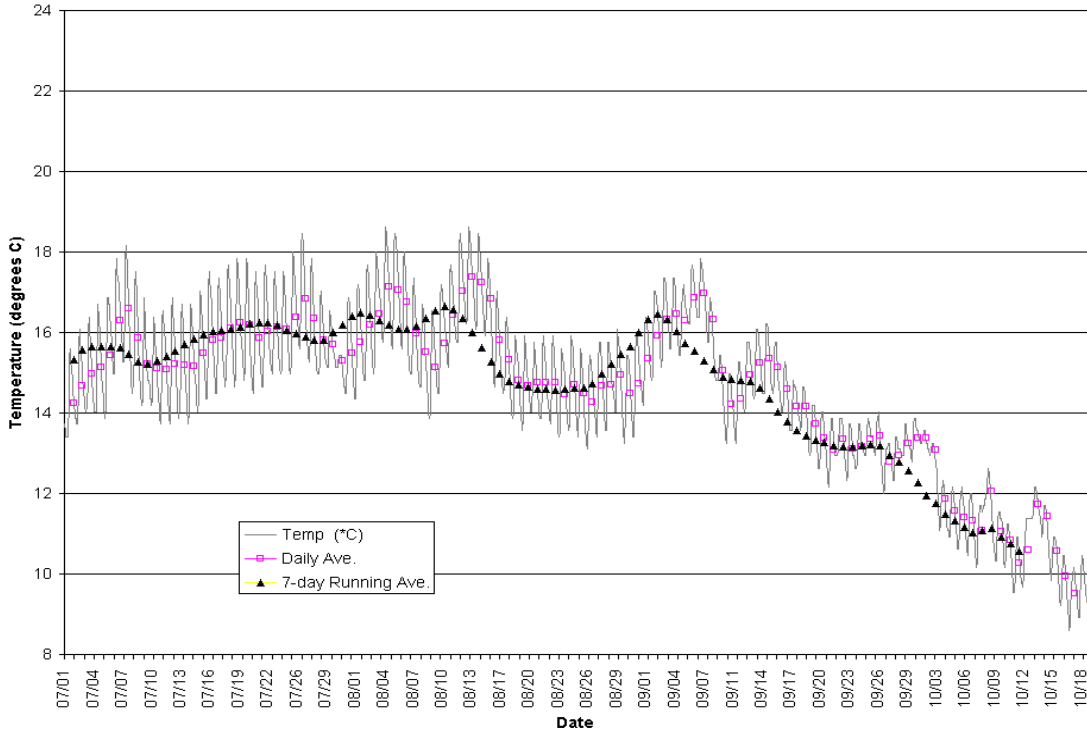
1996 Water Temperatures in Parkinson Gulch Above Indian Creek (MCWA-31)



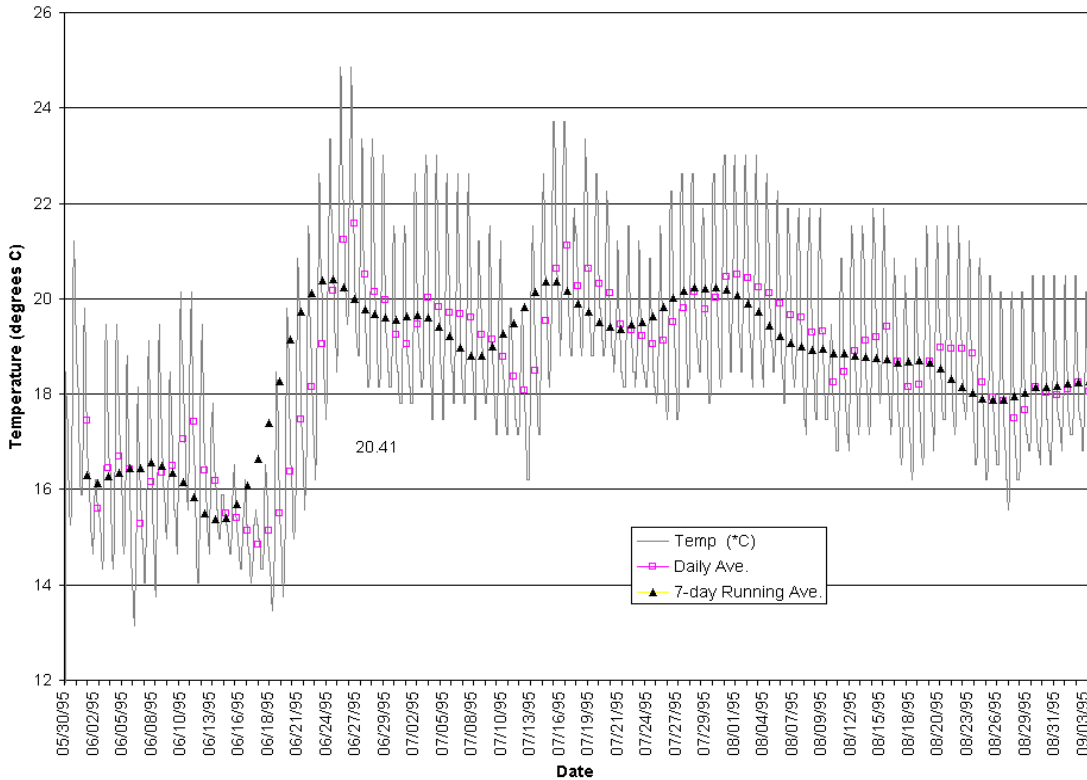
1997 Water Temperatures in Parkinson Gulch above Indian Creek (MCWA-31)



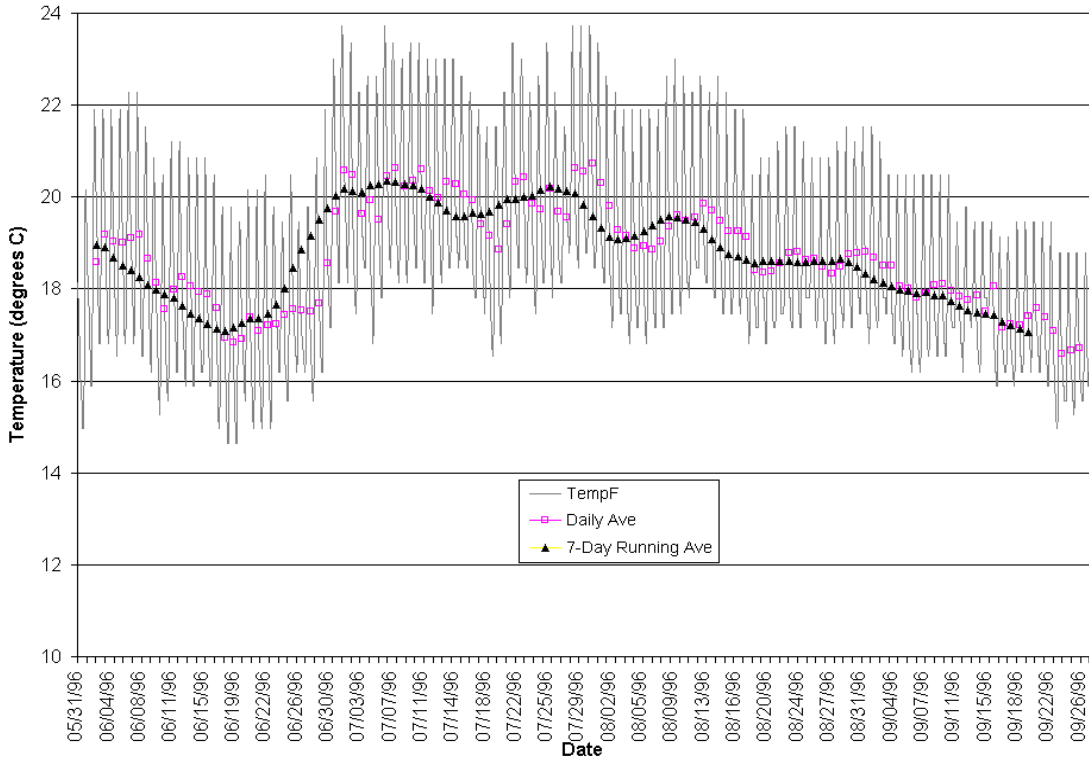
1998 Water Temperatures in Parkinson Gulch above Indian Creek (MCWA-31)



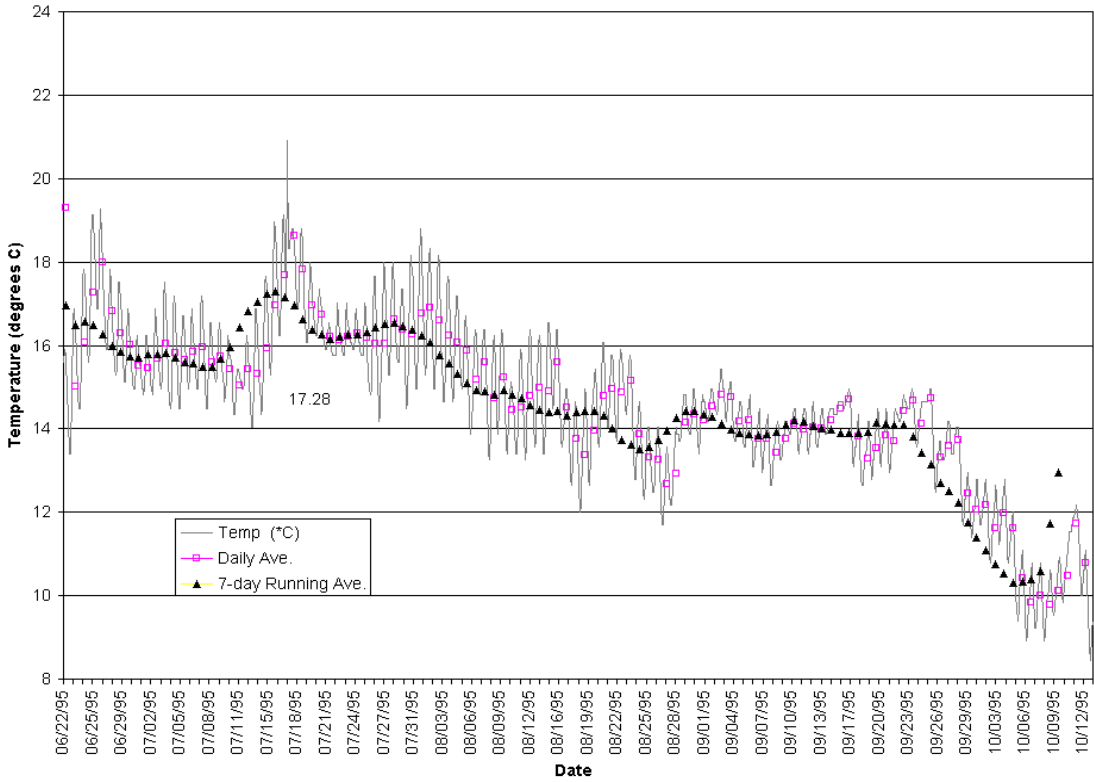
1995 Water Temperatures in Indian Creek at Indian Creek Road (MCWA-32)



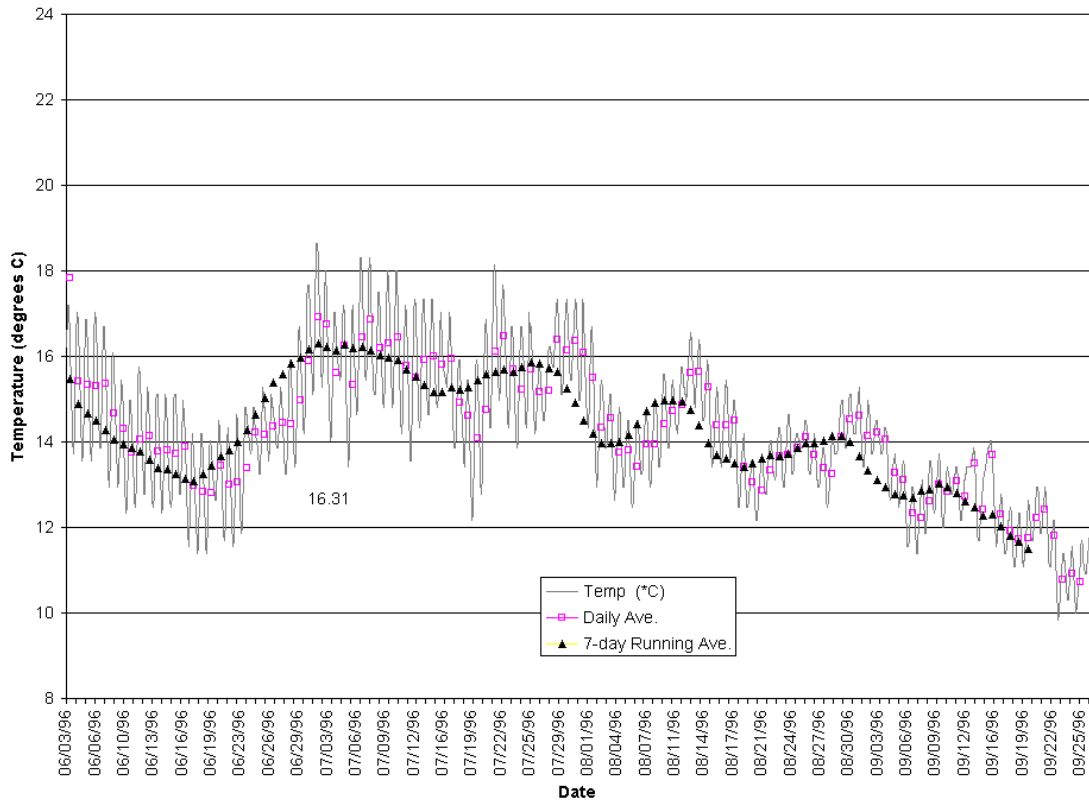
1996 Water Temperatures in Indian Creek at Indian Creek Road (MCWA-32)



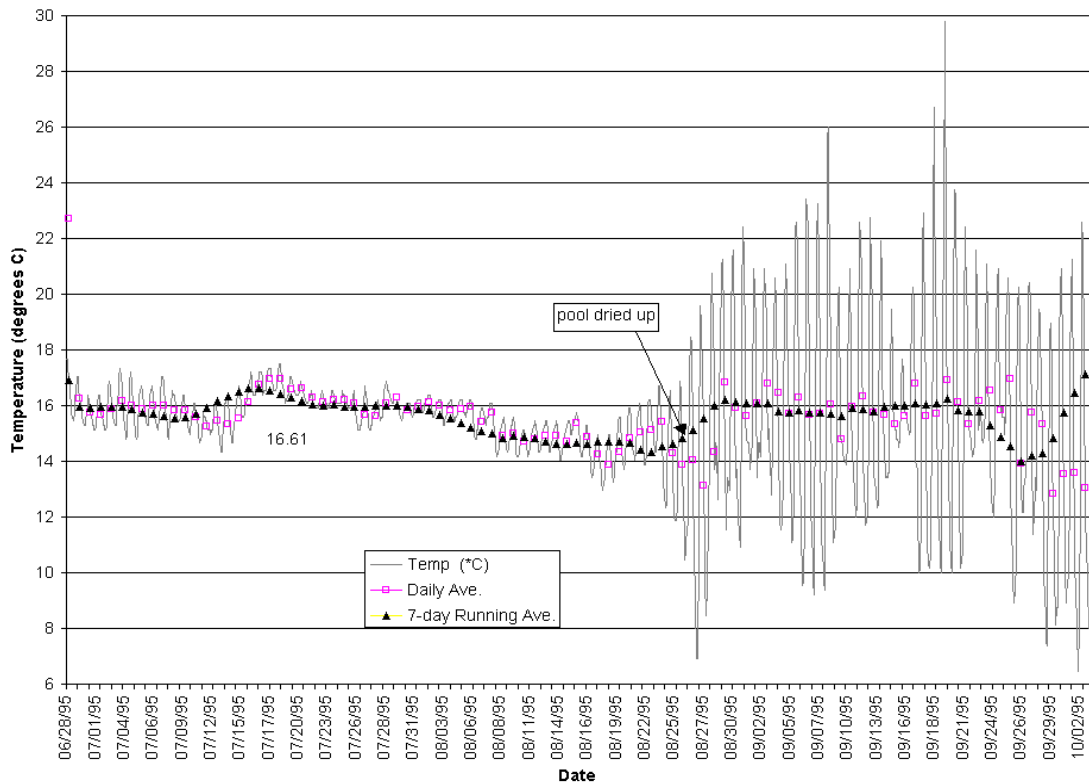
1995 Water Temperatures in Lazy Creek at Highway 128 (MCWA-37)



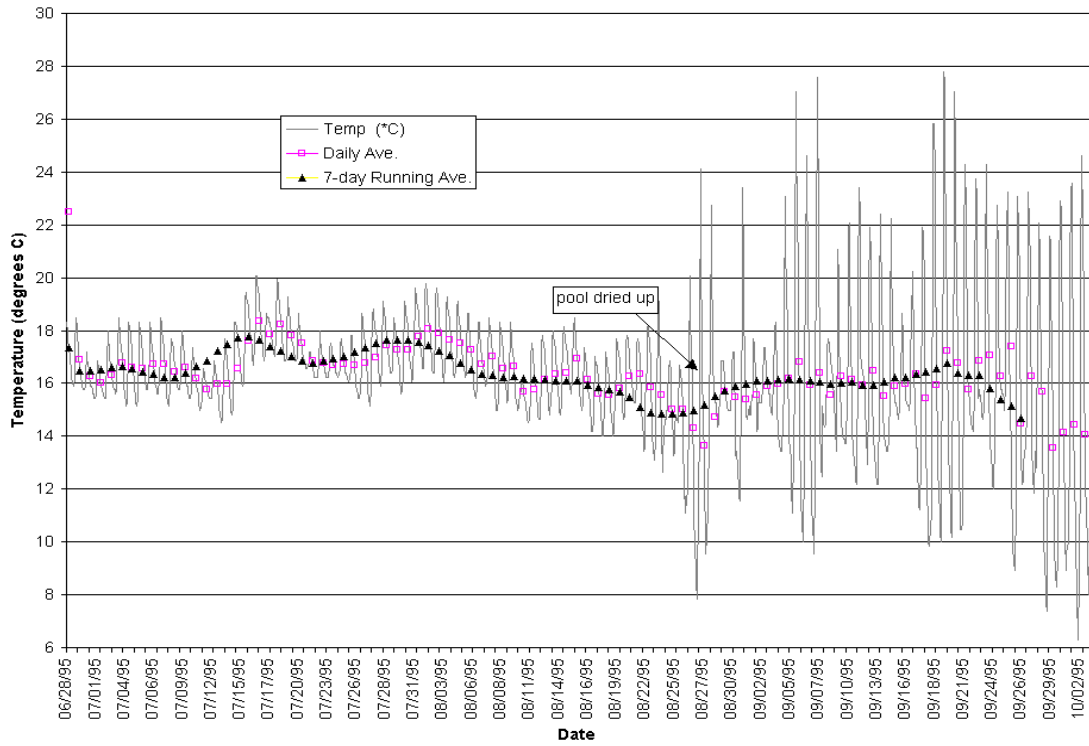
1996 Water Temperatures in Lazy Creek at Highway 128 (MCWA-37)



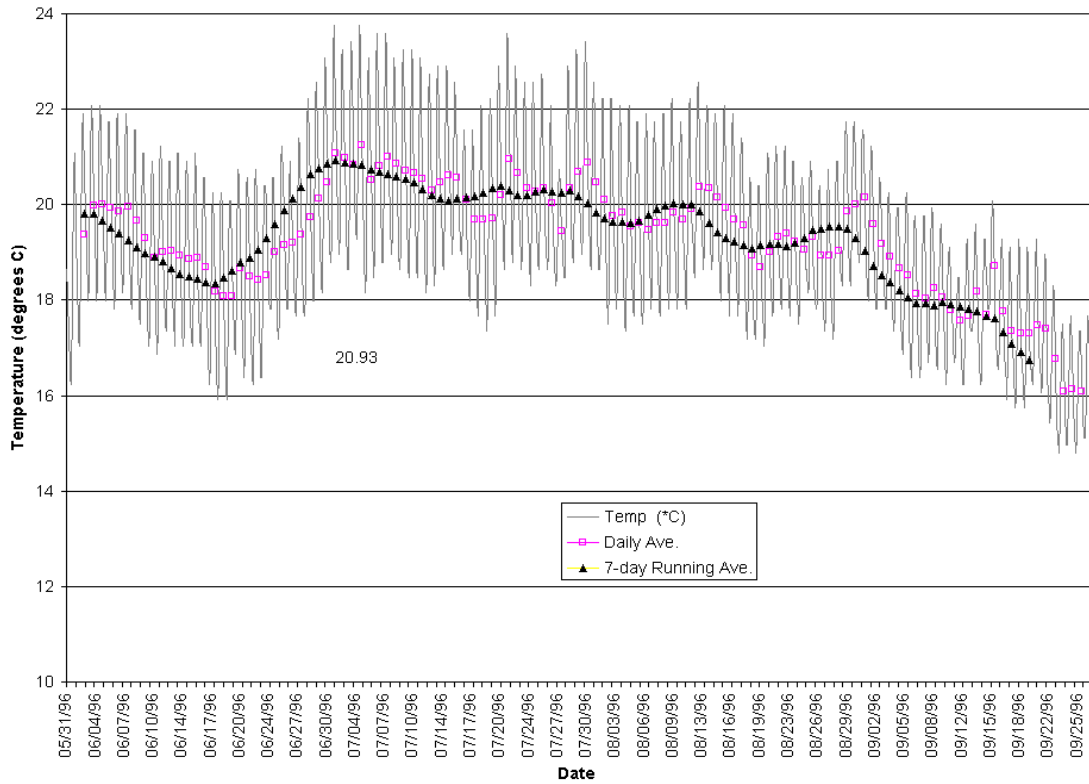
1995 Water Temperatures in Lazy Creek near Confluence with Navarro River (MCWA-38)



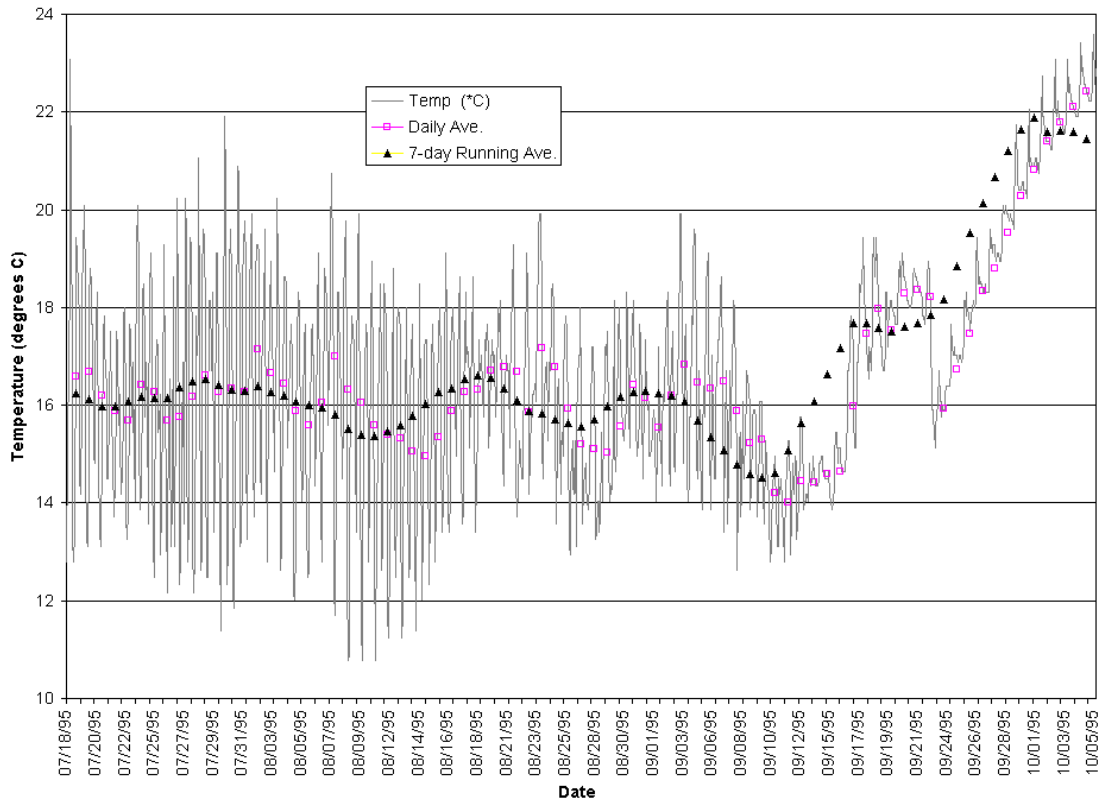
1995 Water Temperatures in Mill Creek near Confluence with Navarro River (MCWA-39)



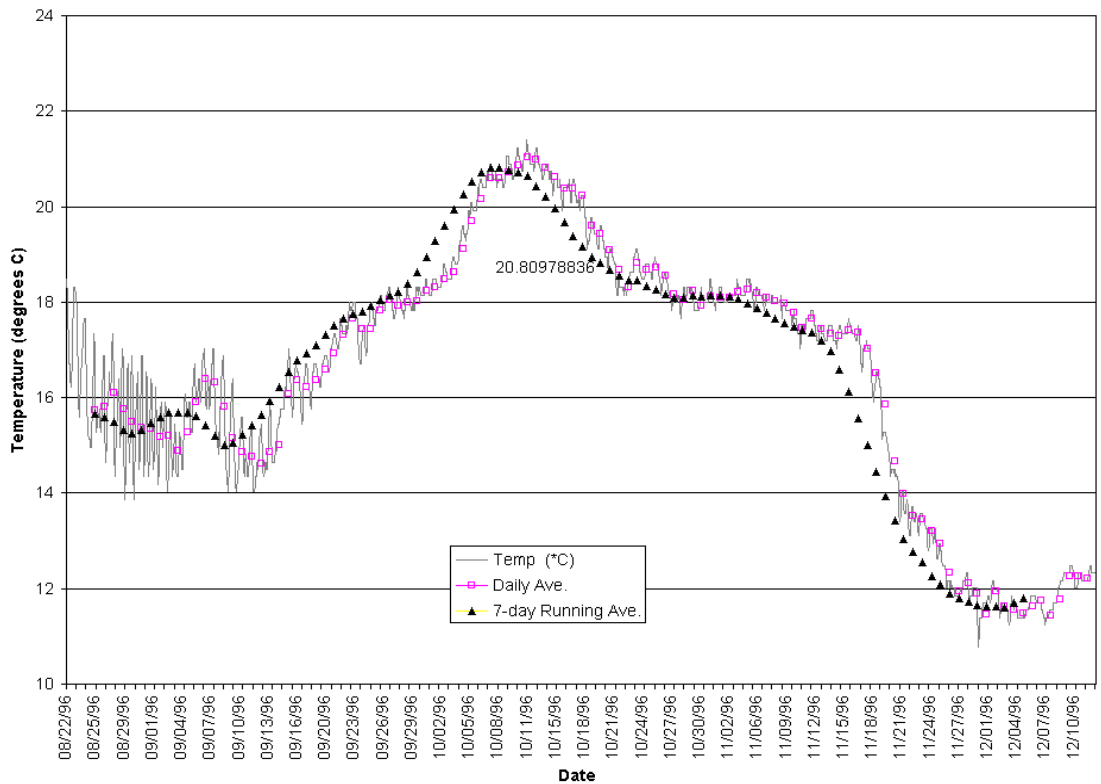
1996 Water Temperatures in the Navarro River at the USGS Gauge (MCWA-42)



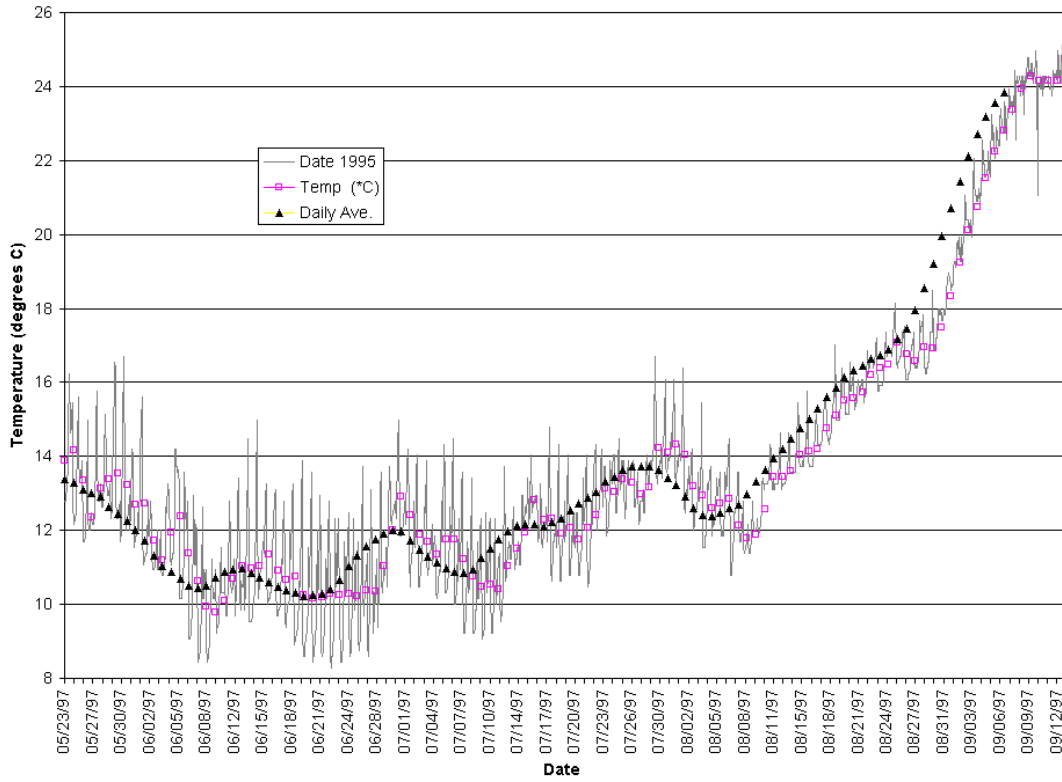
1995 Water Temperatures in Navarro Estuary at Highway 1 Bridge (MCWA-43)



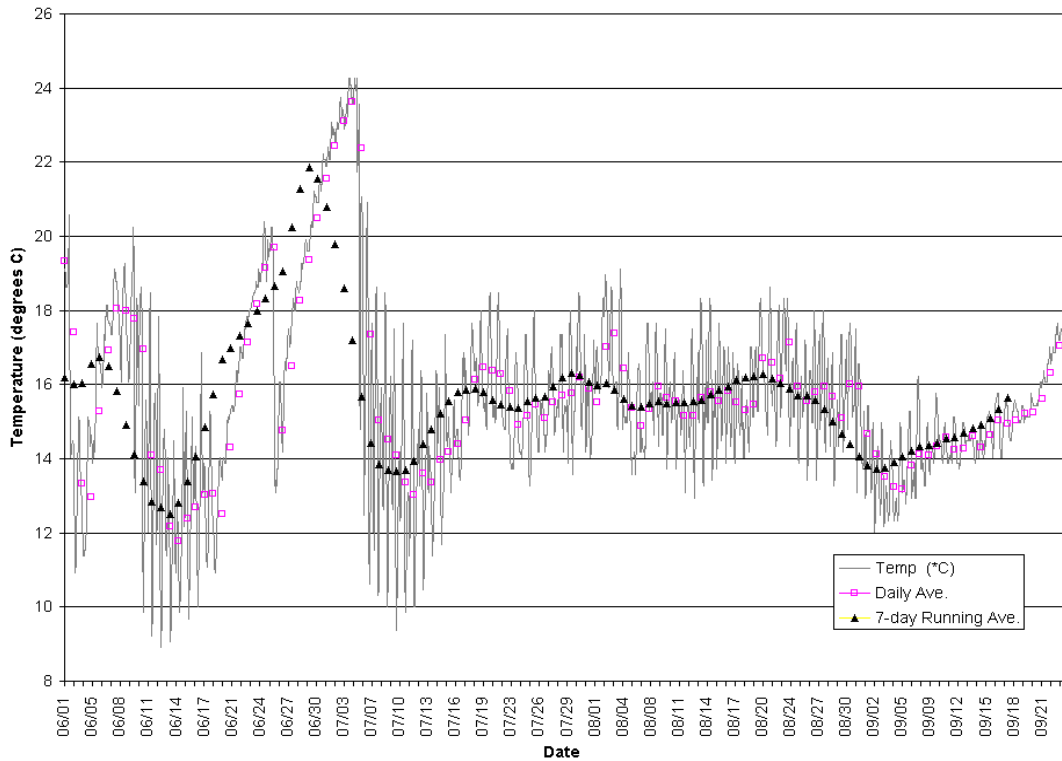
1996 Water Temperatures in the Navarro Estuary at Highway 1 Bridge (MCWA-43)



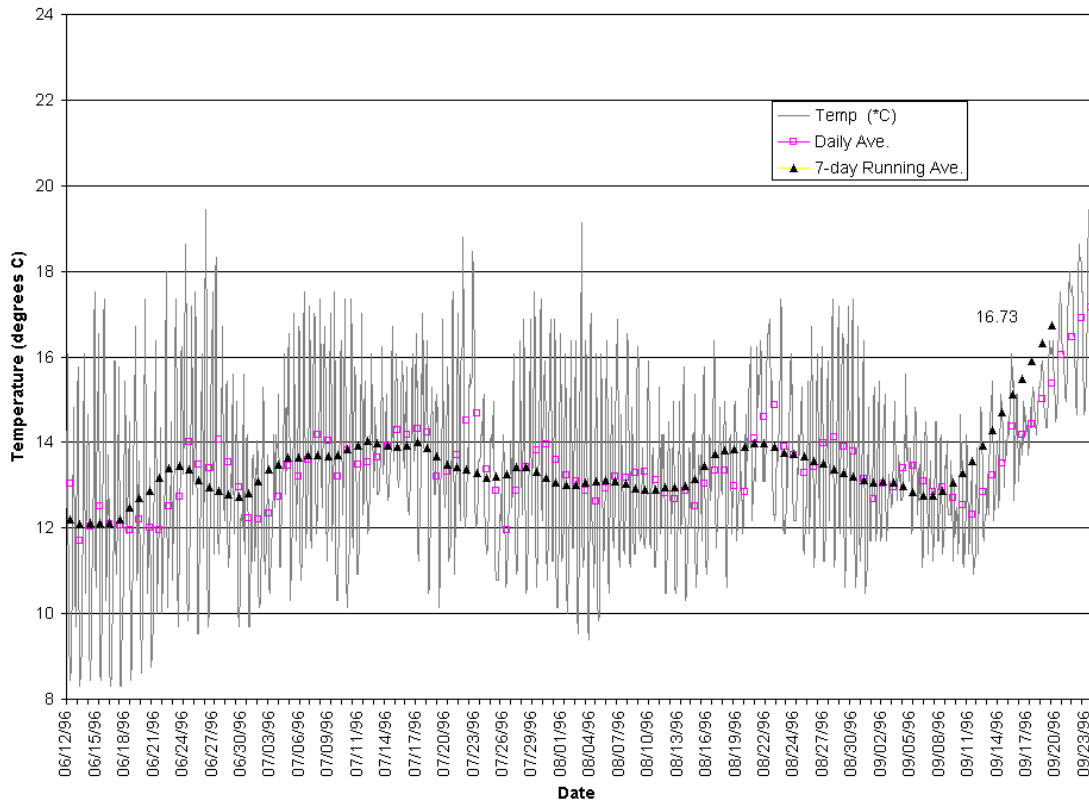
1997 Water Temperatures in the Navarro River at Highway 1 (MCWA-43)



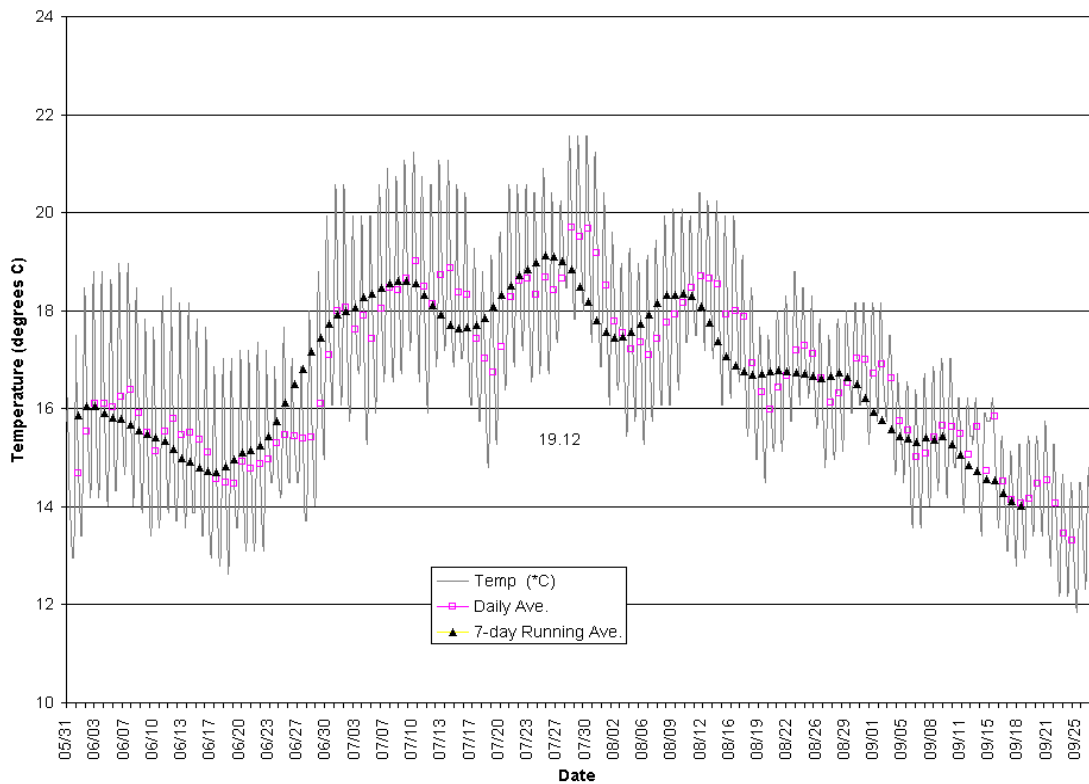
1999 Water Temperatures in the Navarro River below Highway 1 (MCWA-43)



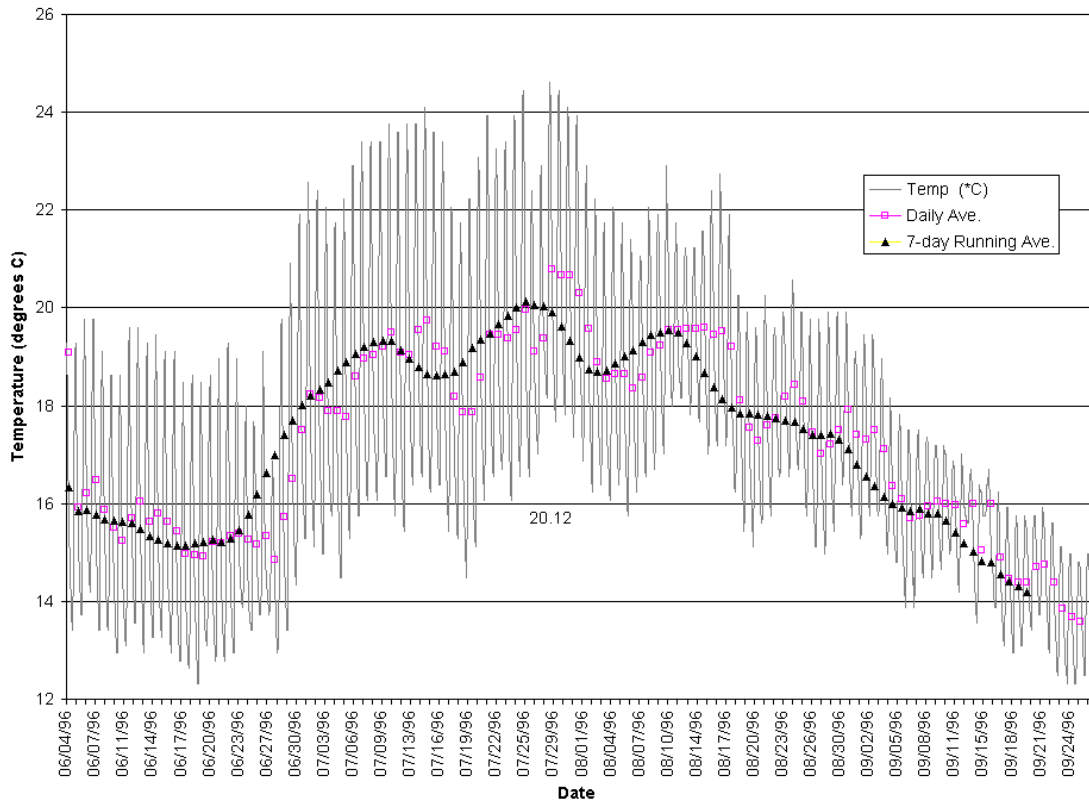
1996 Water Temperatures in the Navarro Estuary at about Mile Marker 0.25 (MCWA-44)



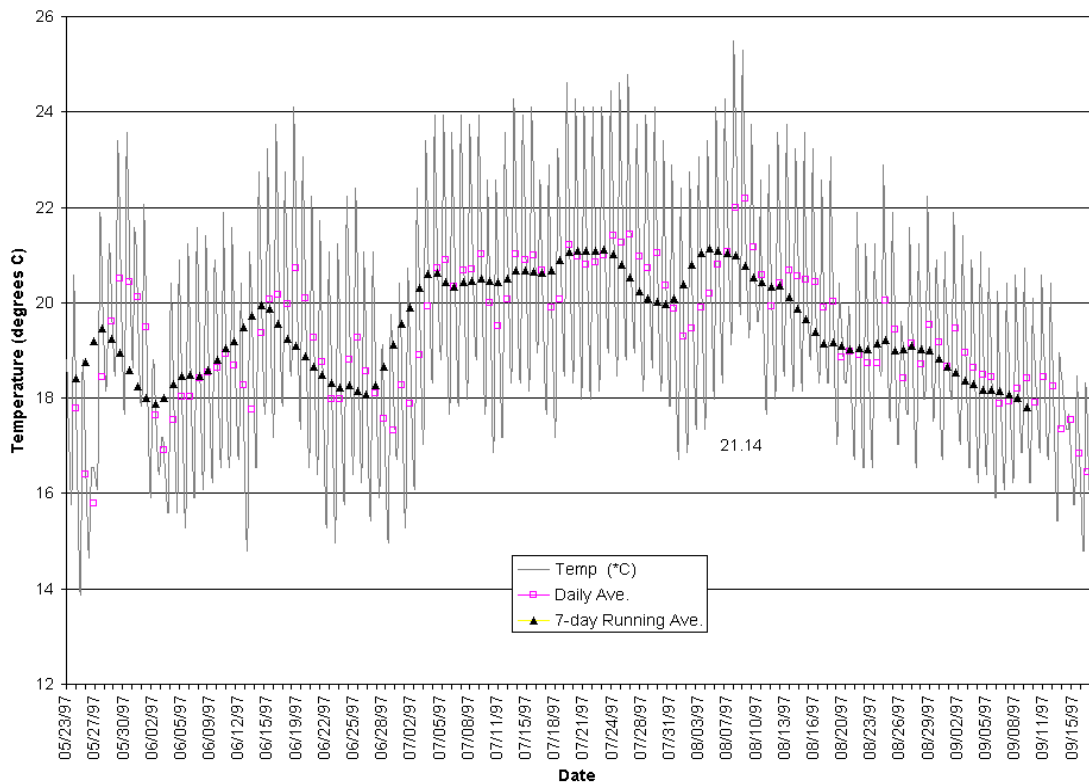
1996 Water Temperatures in Bear Wallow Creek 50 ft. Above Rancheria Confluence (MCWA-47)



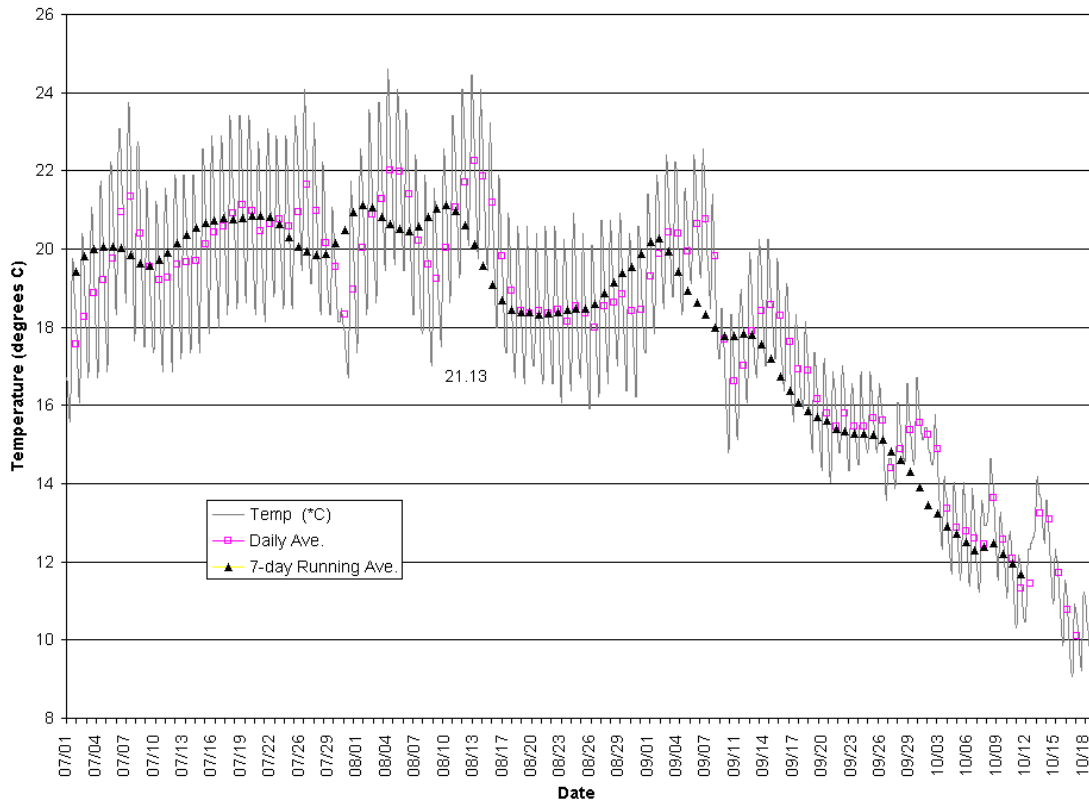
1996 Water Temperatures in Bacon Creek Above Camp Creek on Maillard Ranch (MCWA-49)



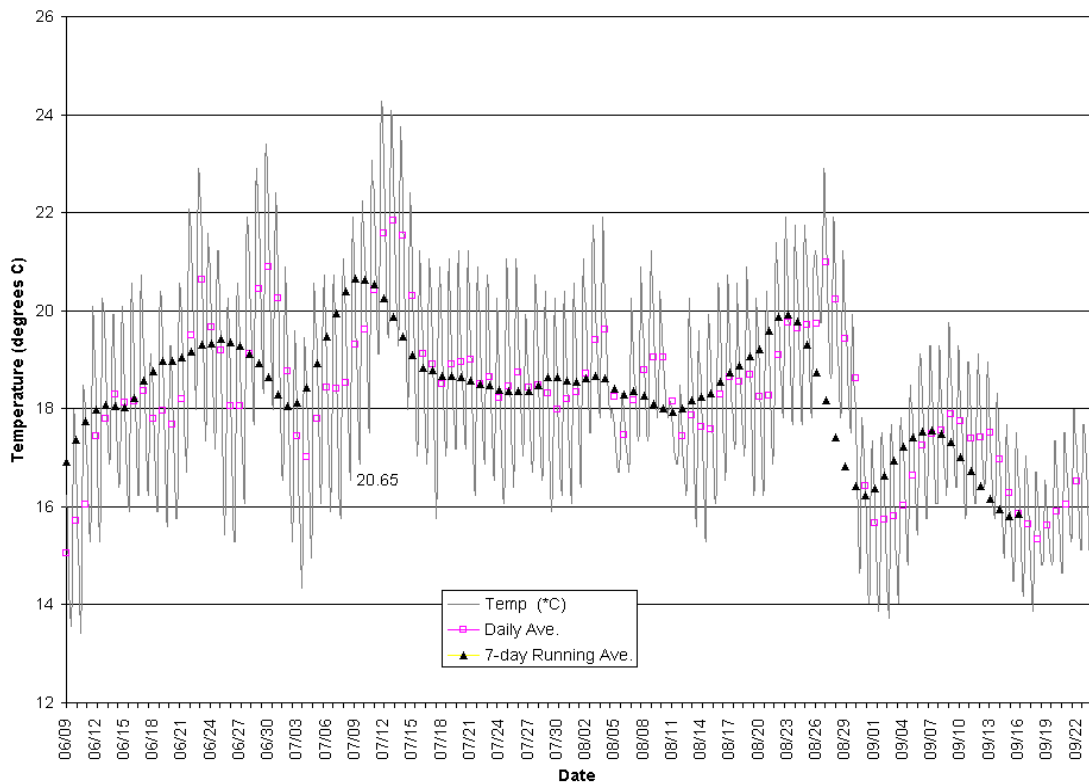
1997 Water Temperatures in Indian Creek at Sweetwater Ranch (MCWA-50)



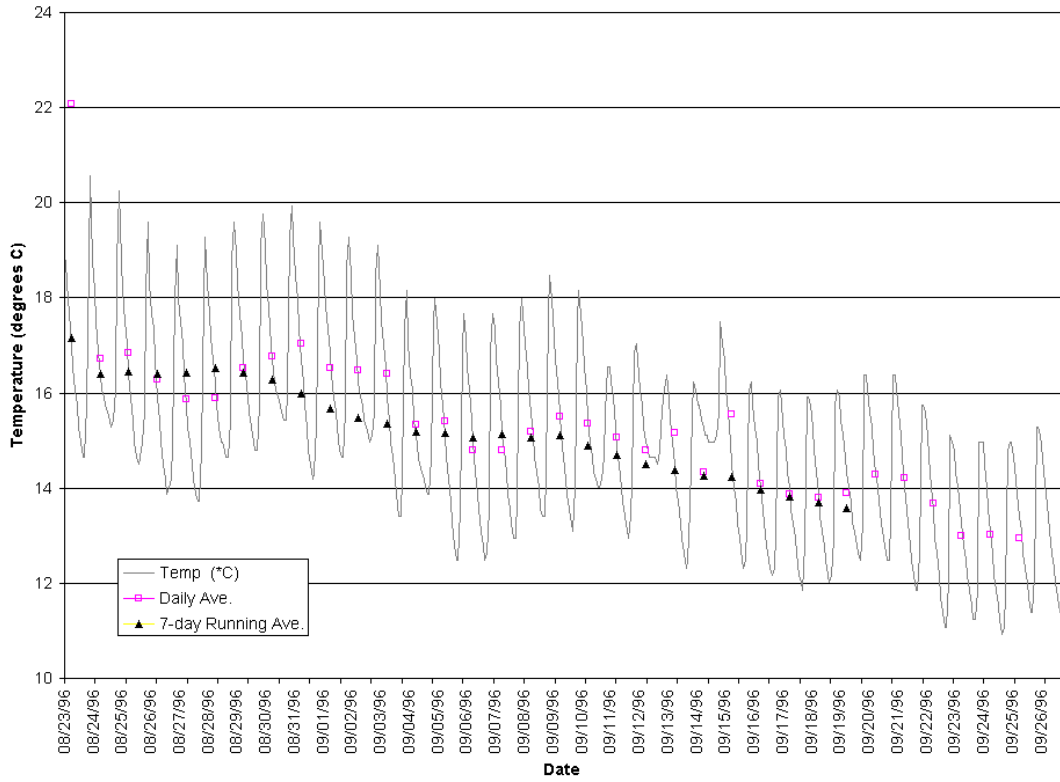
1998 Water Temperatures in Indian Creek at Sweetwater Ranch (MCWA-50)



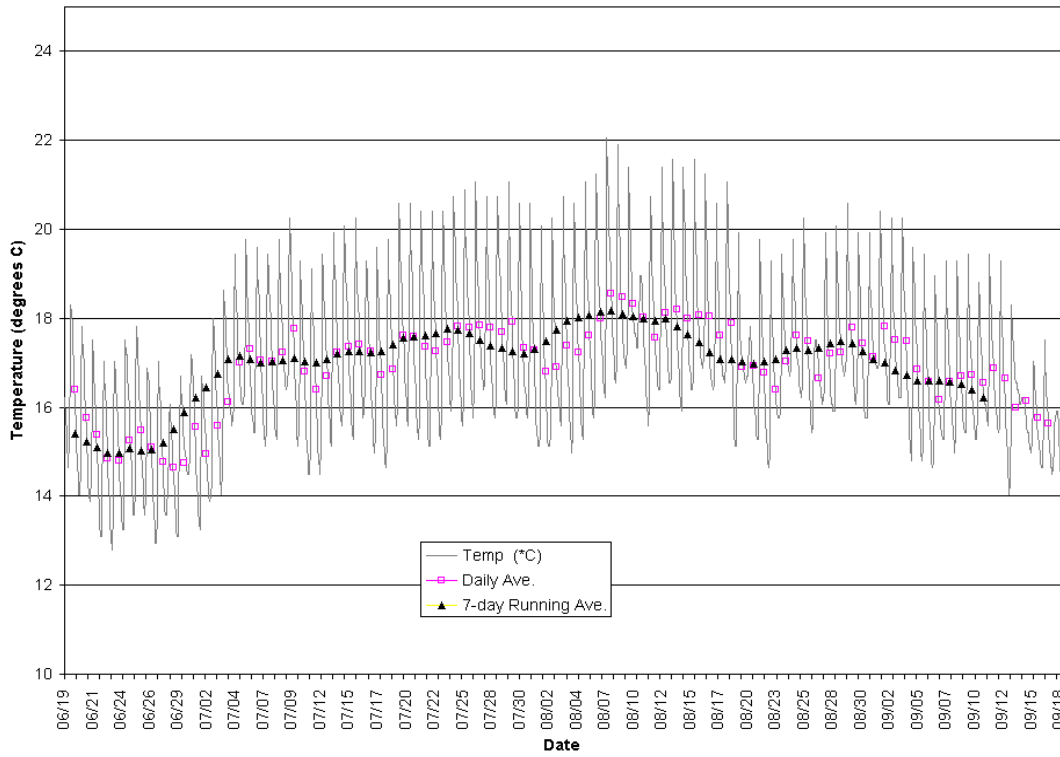
1999 Water Temperatures in Indian Creek at Sweetwater Ranch (MCWA-50)



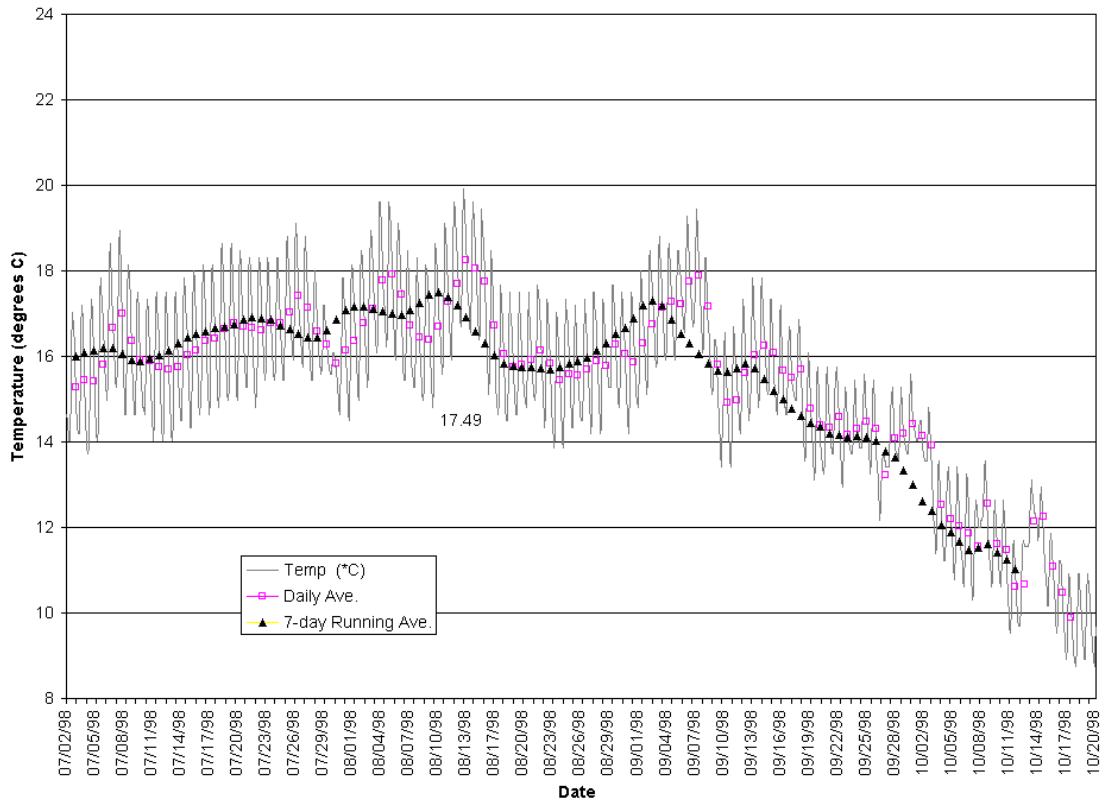
1996 Water Temperatures in Dago Creek Above Confluence with Rancheria Creek (MCWA-51)



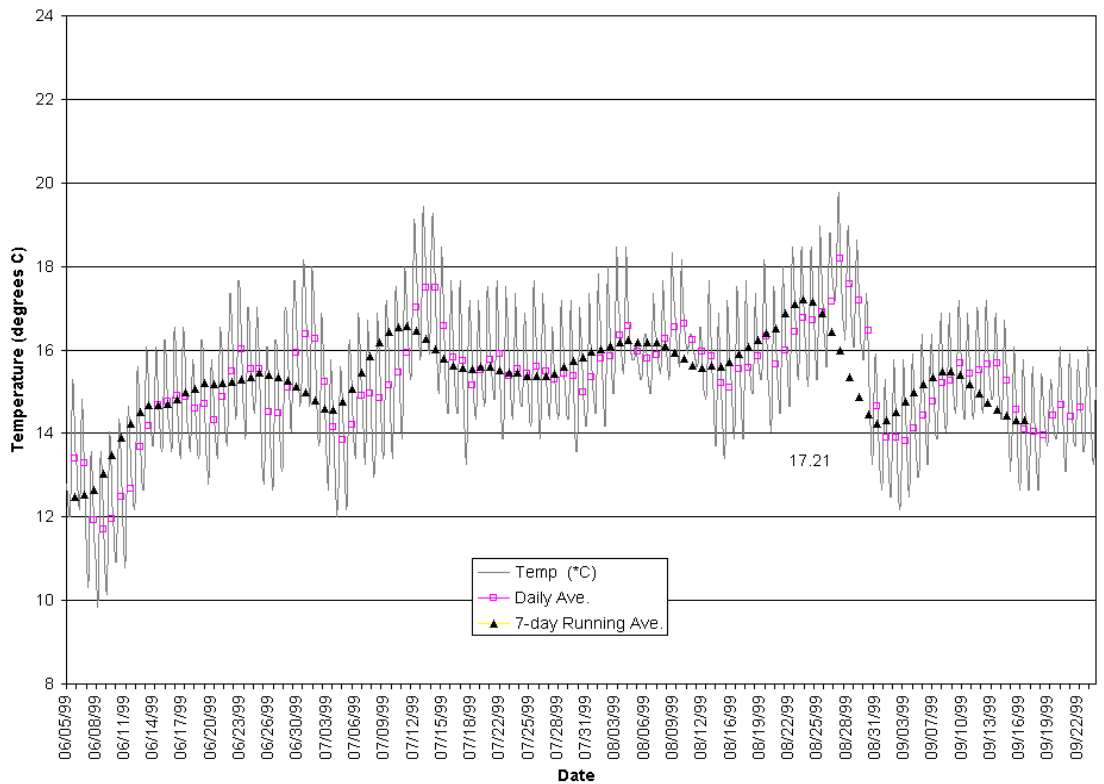
1997 Water Temperatures in Dago Creek Above Rancheria Creek (MCWA-51)



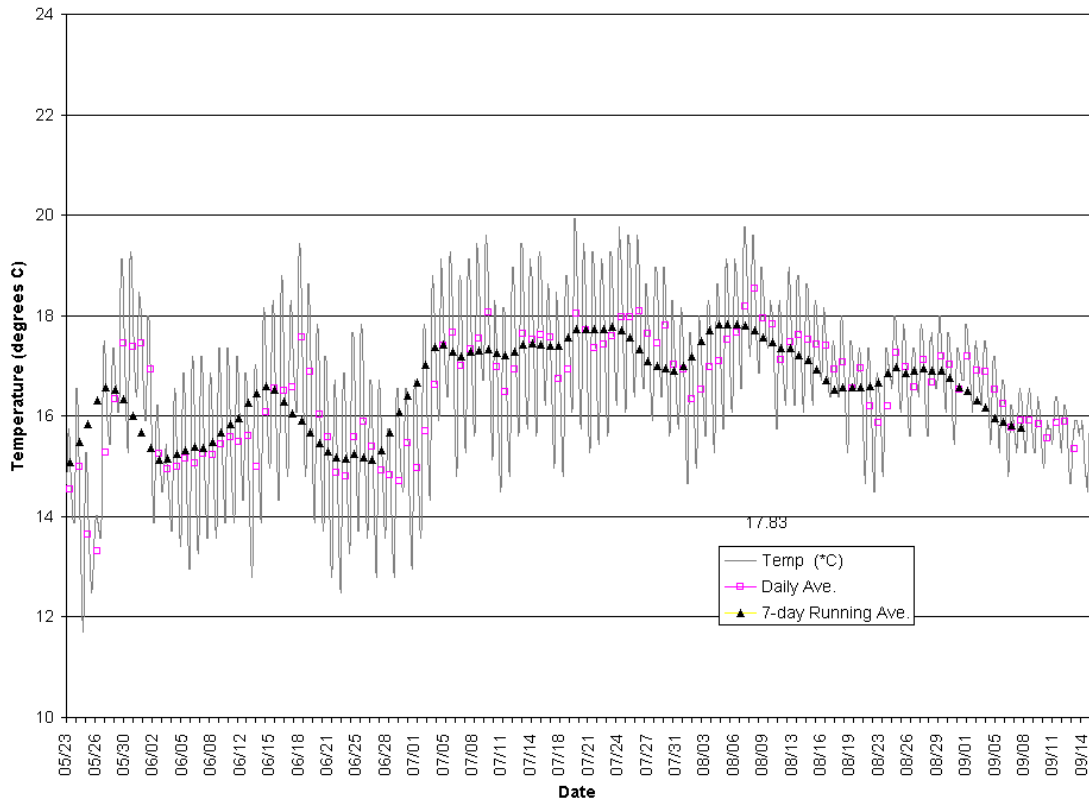
1998 Water Temperatures in Dago Creek (Rancheria), MCWA-51



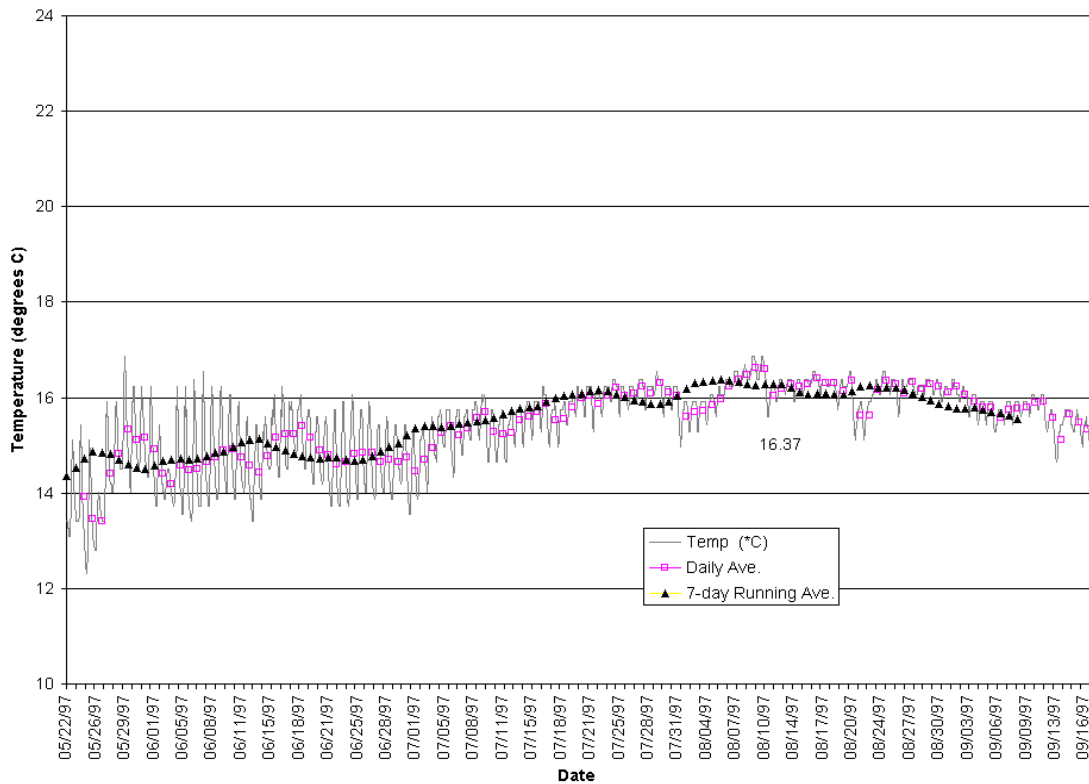
1999 Water Temperatures in Dago Creek near Confluence with Rancheria Creek (MCWA-51)



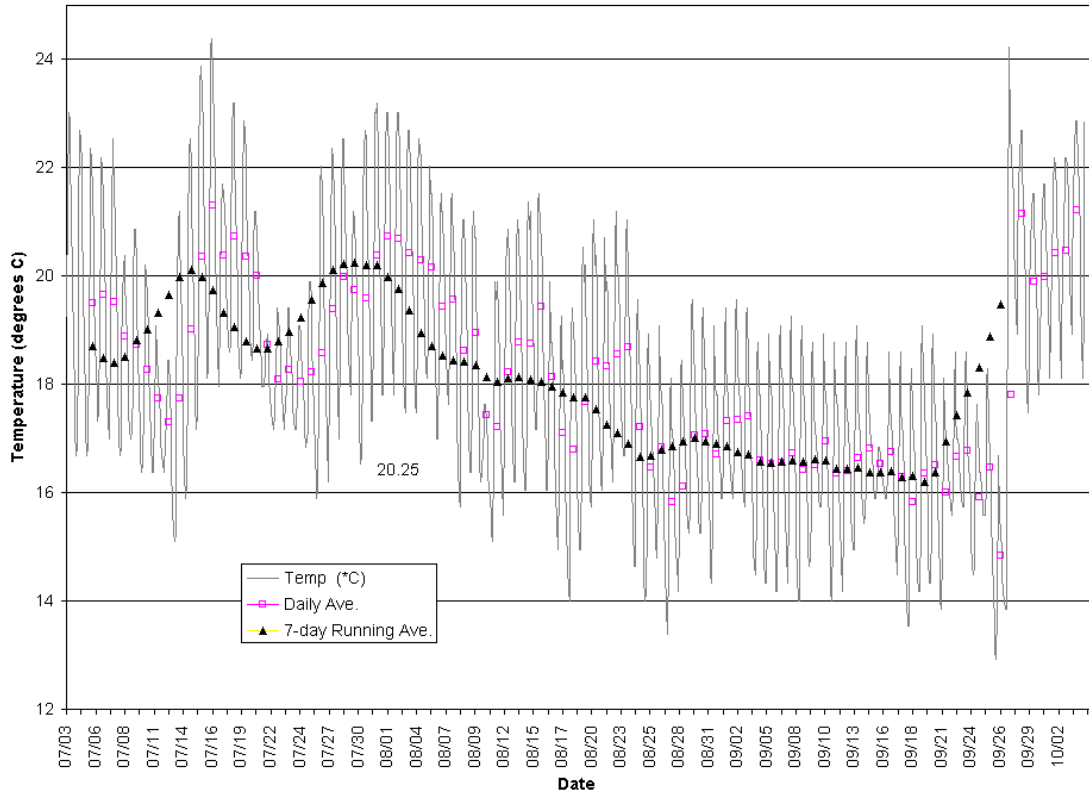
1997 Water Temperatures in Mill Creek Near Nash Mill Road (MCWA-52)



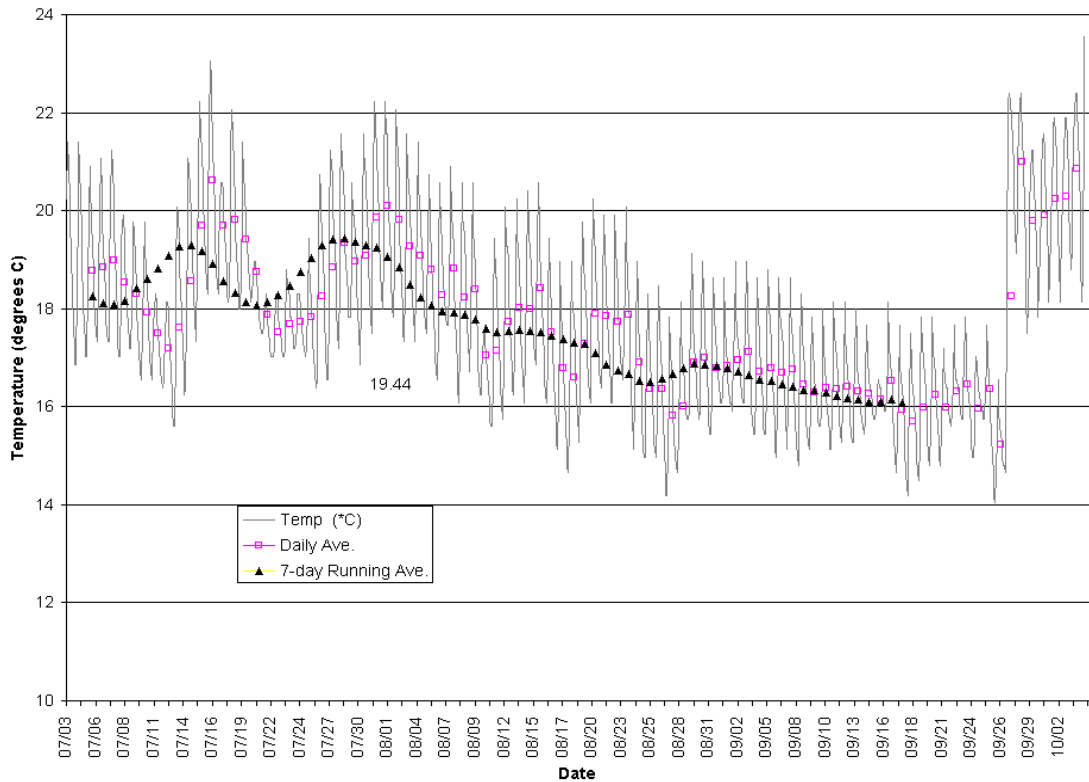
1997 Water Temperatures in Camp Creek near Bacon Creek at the Mailliard Ranch (MCWA-59)



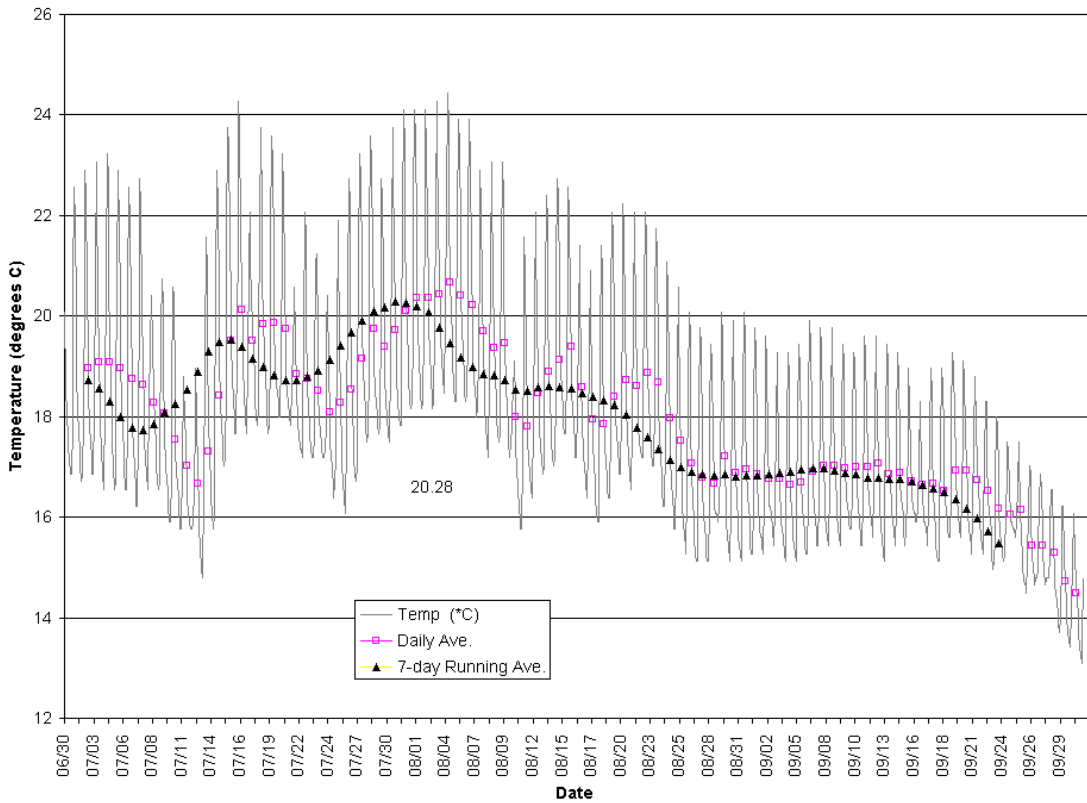
1995 Water Temperatures in the South Branch of the North Fork Navarro River (Upper) (LP-60)



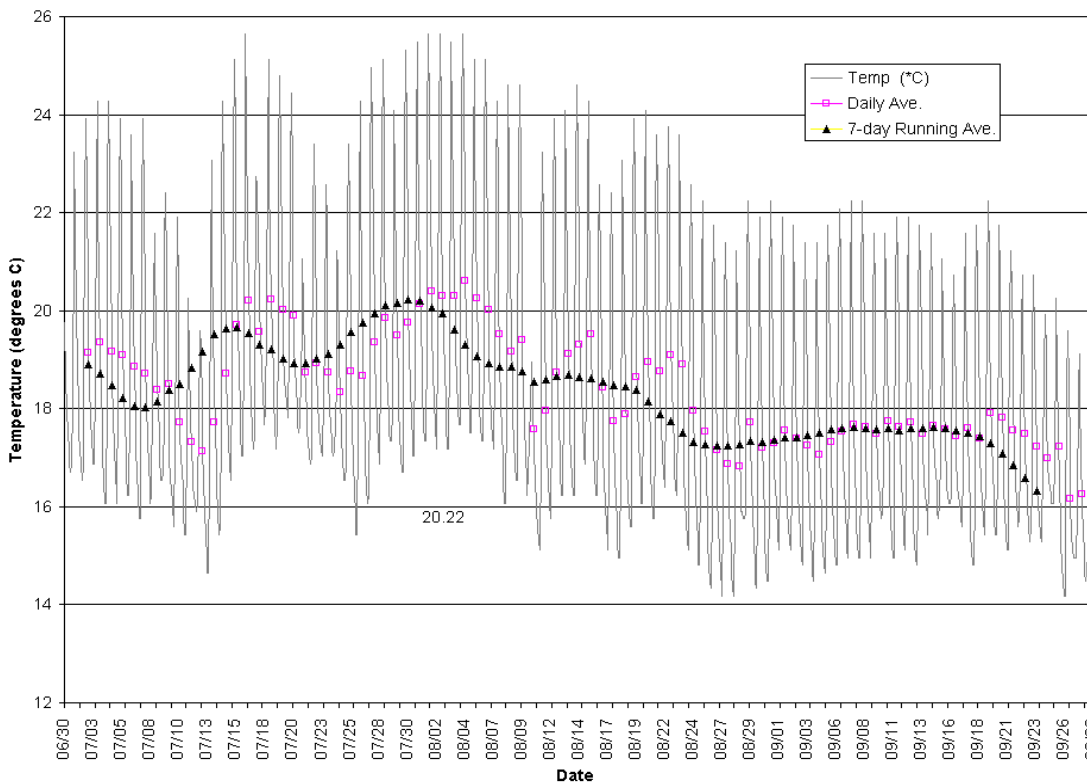
1995 Water Temperatures in the South Branch of the North Fork Navarro River (Lower) (LP-61)



1995 Water Temperatures in North Fork Indian Creek (Upper) (LP-62)



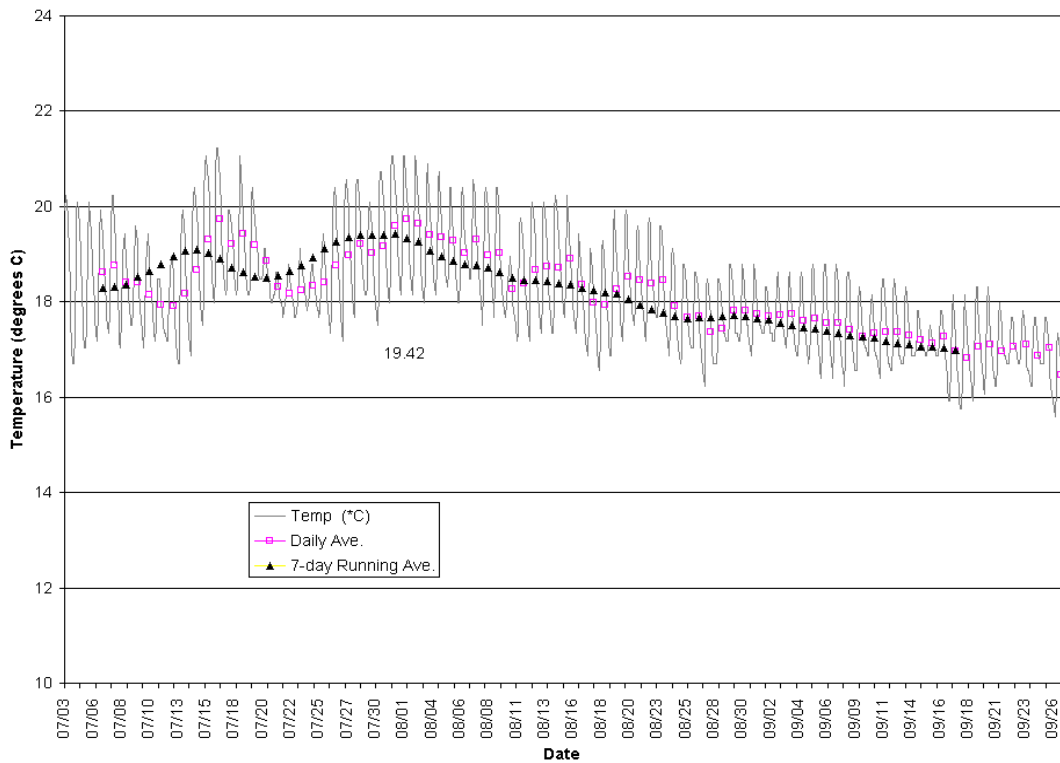
1995 Water Temperatures in North Fork Indian Creek (Lower) (LP-63)



1995 Water Temperatures in the North Branch of the North Fork Navarro River (Upper) (LP-64)



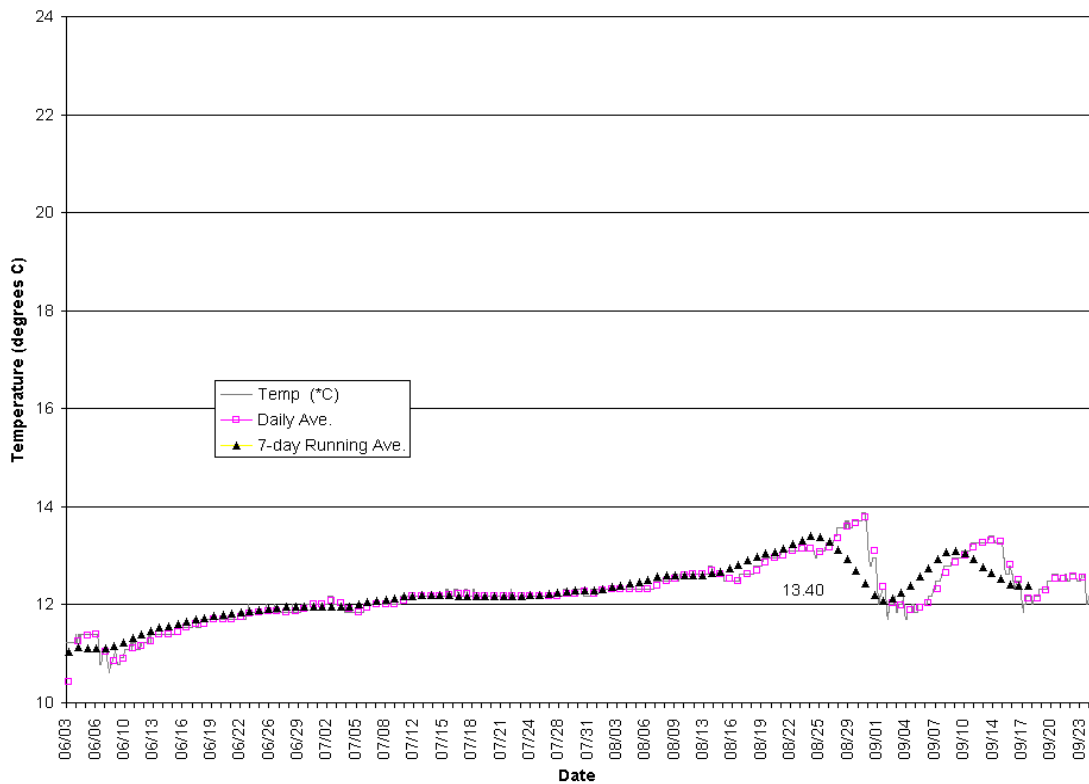
1995 Water Temperatures in the North Branch of the North Fork Navarro River (Lower) (LP-65)



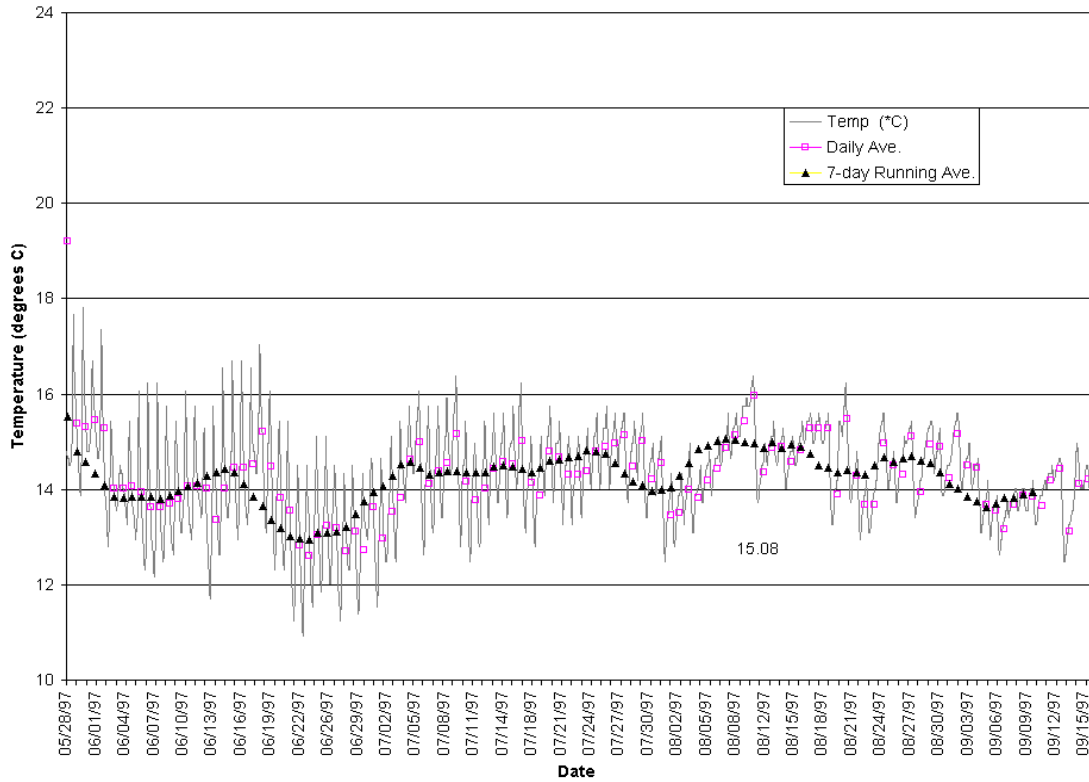
1998 Water Temperatures in Upper Flynn Creek near confluence with Tank 4 Gulch (MCWA-68)



1999 Water Temperatures in Flynn Creek near Tank 4 Gulch (MCWA-68)



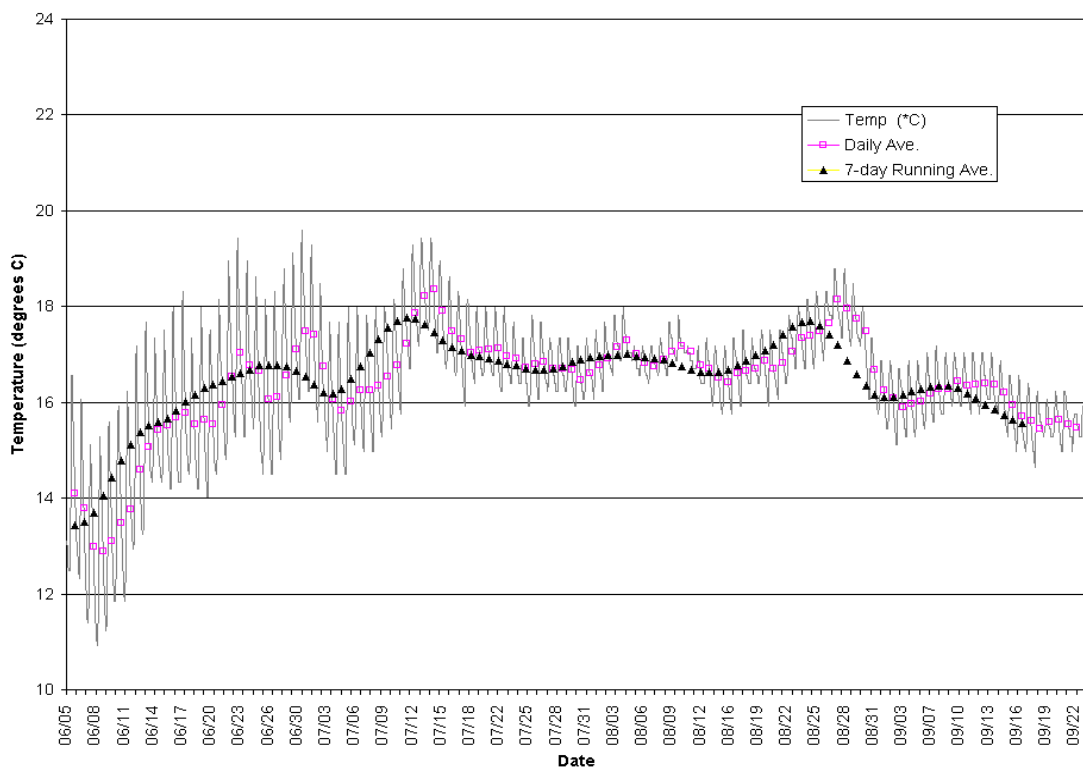
1997 Water Temperatures in Shingle Mill Creek near Masonite Haul Road (MCWA-69)



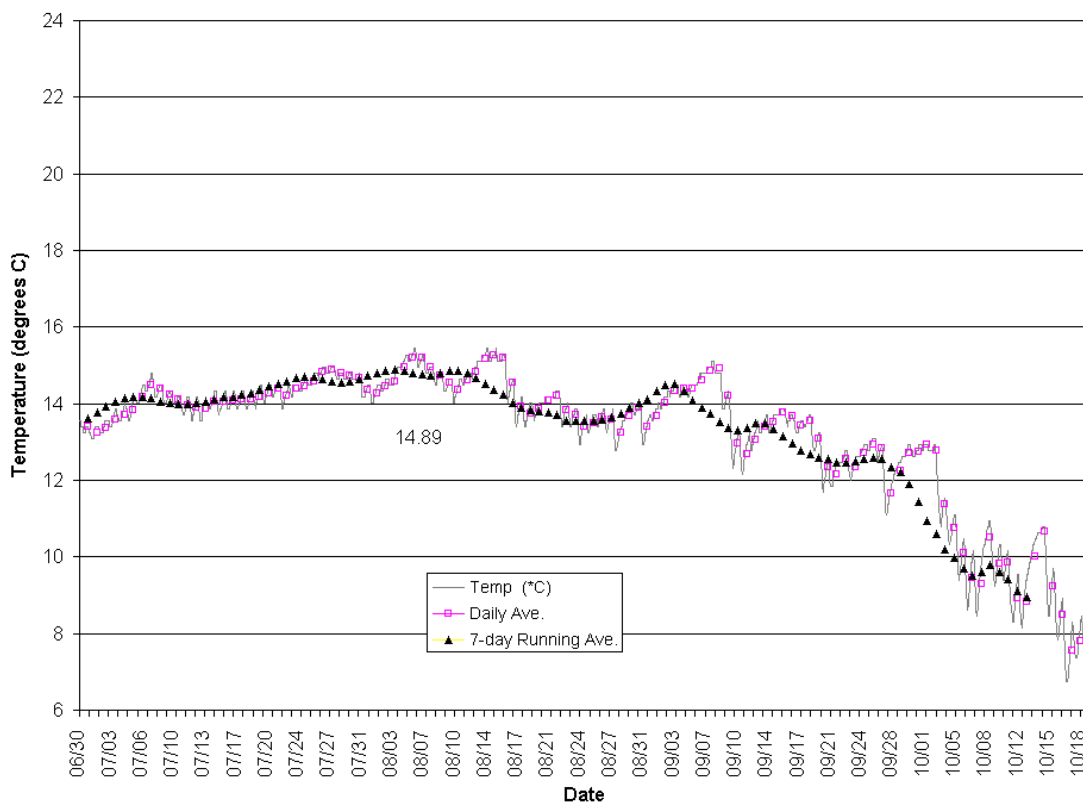
1998 Water Temperatures in Cold Springs Creek, Tributary to Rancheria Creek (MCWA-81)



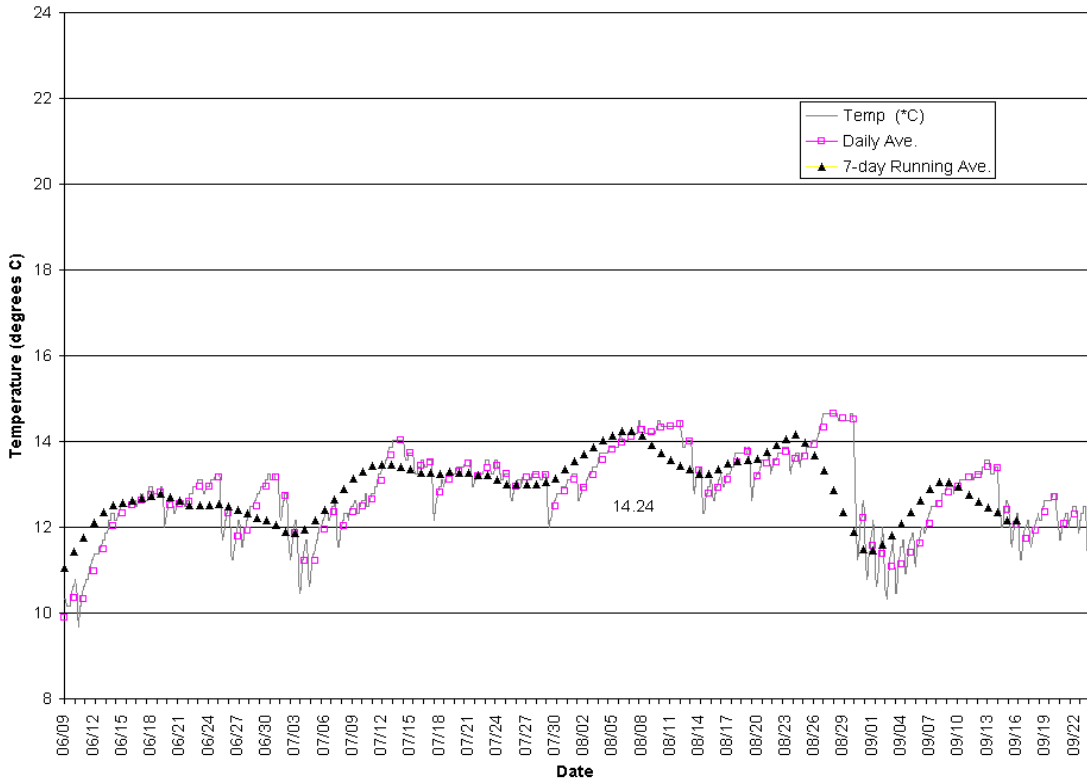
1999 Water Temperatures in Cold Springs Creek (Rancheria) (MCWA-81)



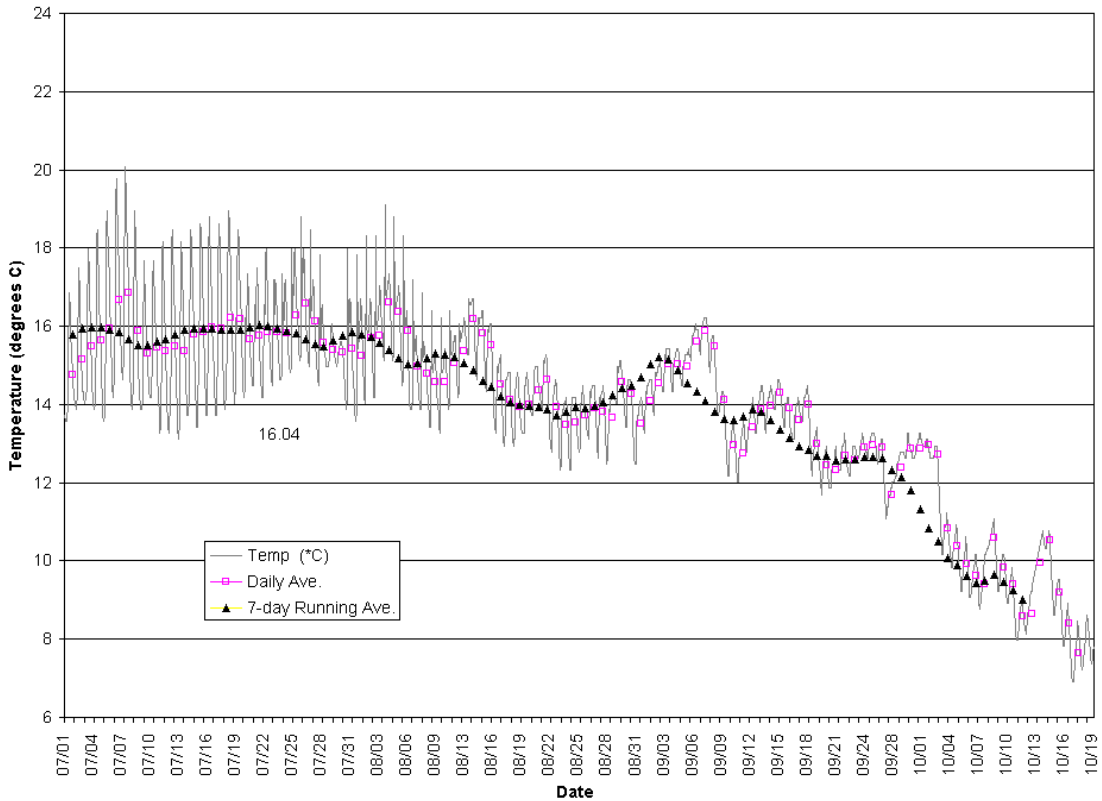
1998 Water Temperatures in John Smith Creek Below Gulch 15 (MCWA-82)



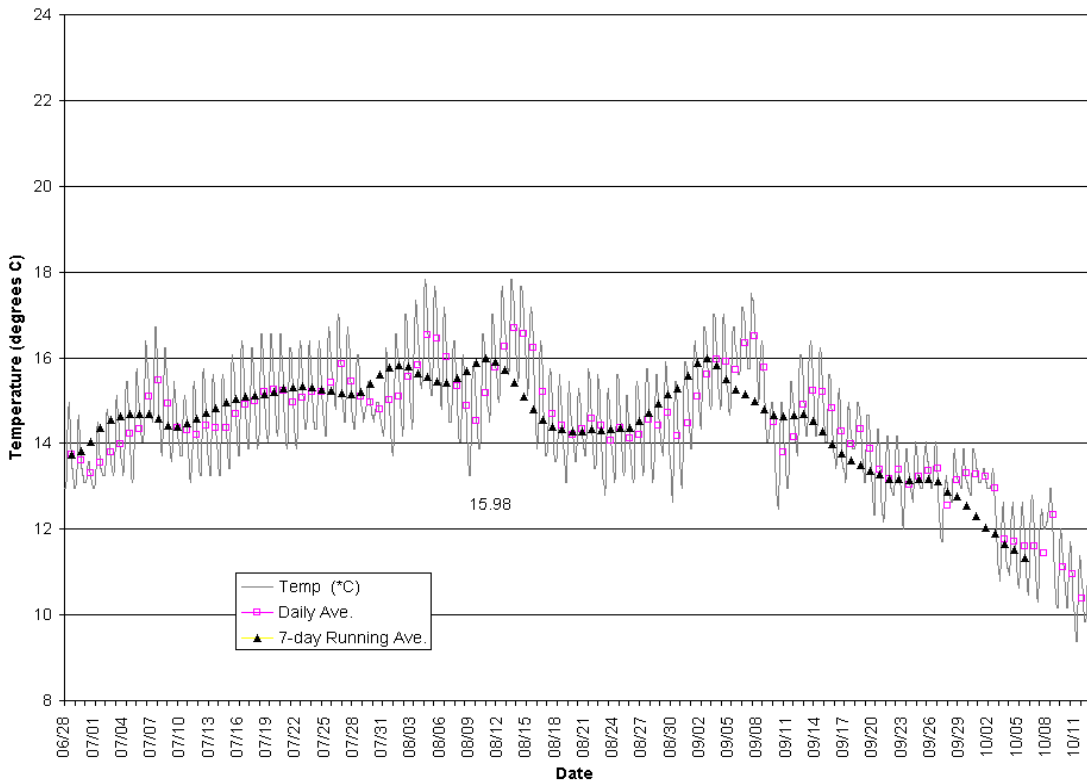
1999 Water Temperatures in John Smith Creek below Gulch 15 (MCWA-82)



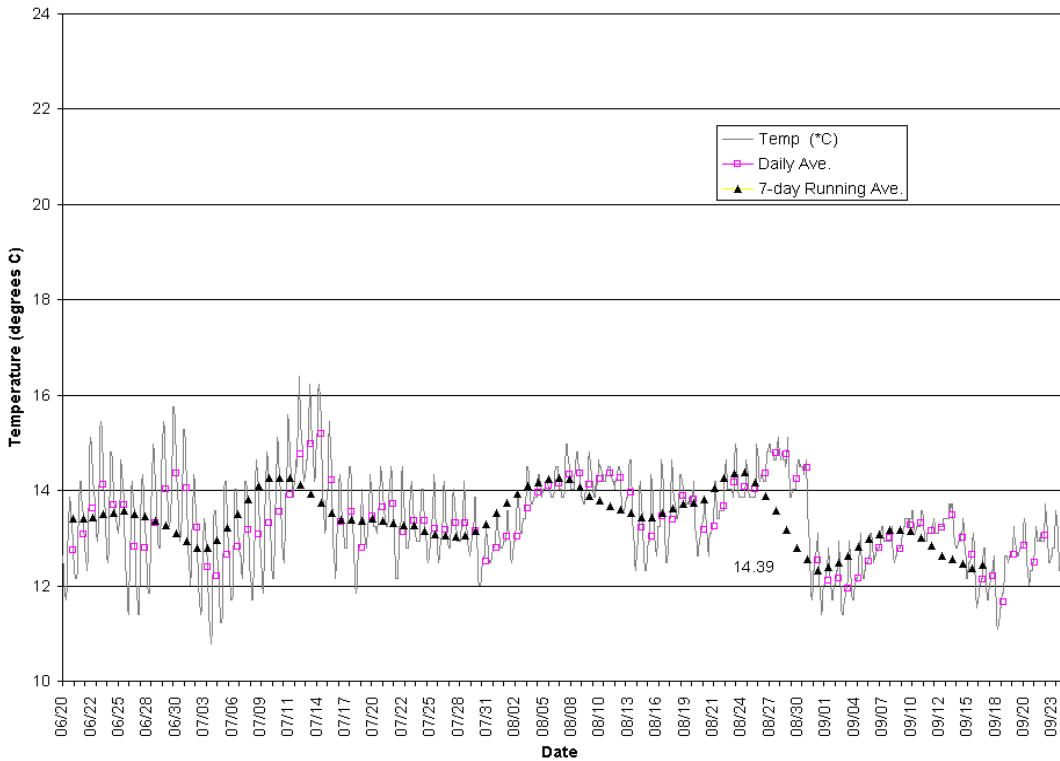
1998 Water Temperatures in Meyers Gulch, Tributary to Mill Creek (MCWA-115)



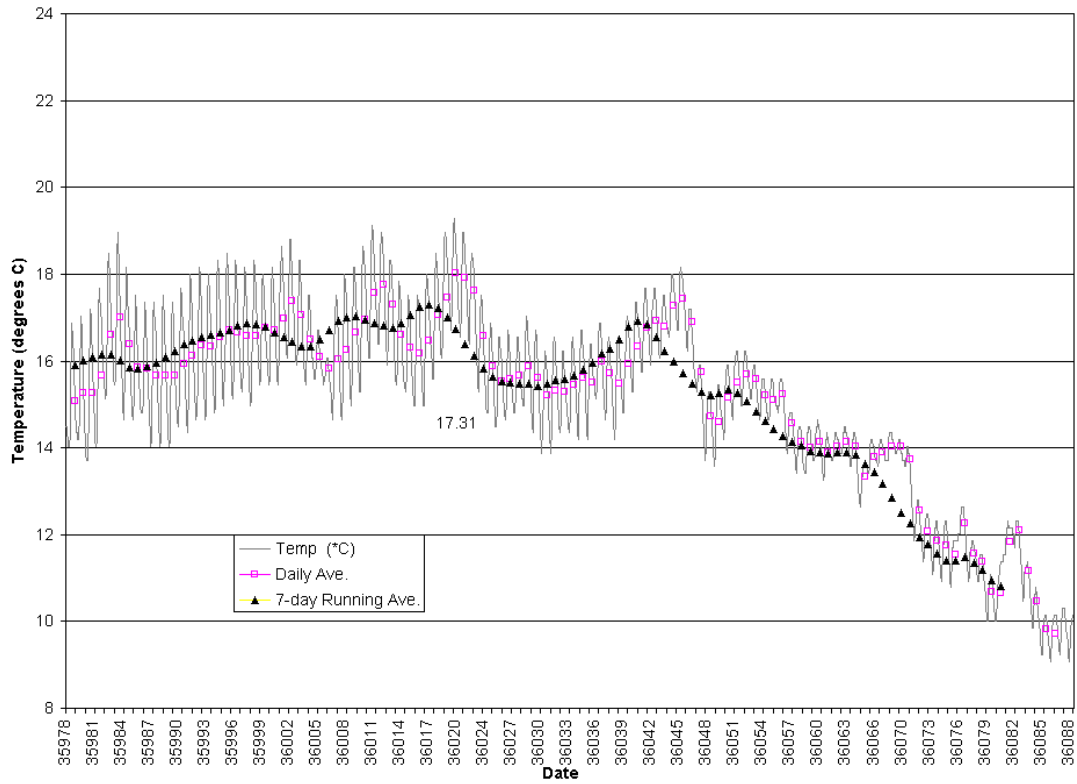
1998 Water Temperatures in Hungry Hollow Creek (tributary to Mill Creek) (SWRCB-116)



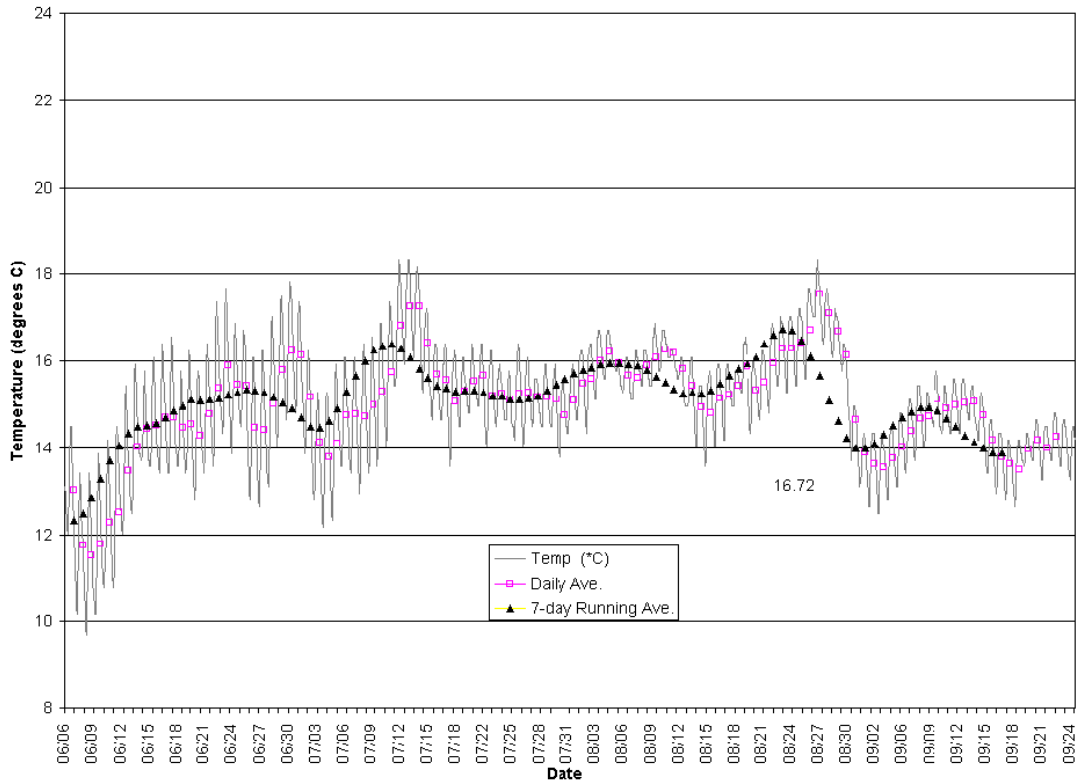
1999 Water Temperatures in Hungry Hollow Creek, Tributary to Mill Creek (MCWA-116)



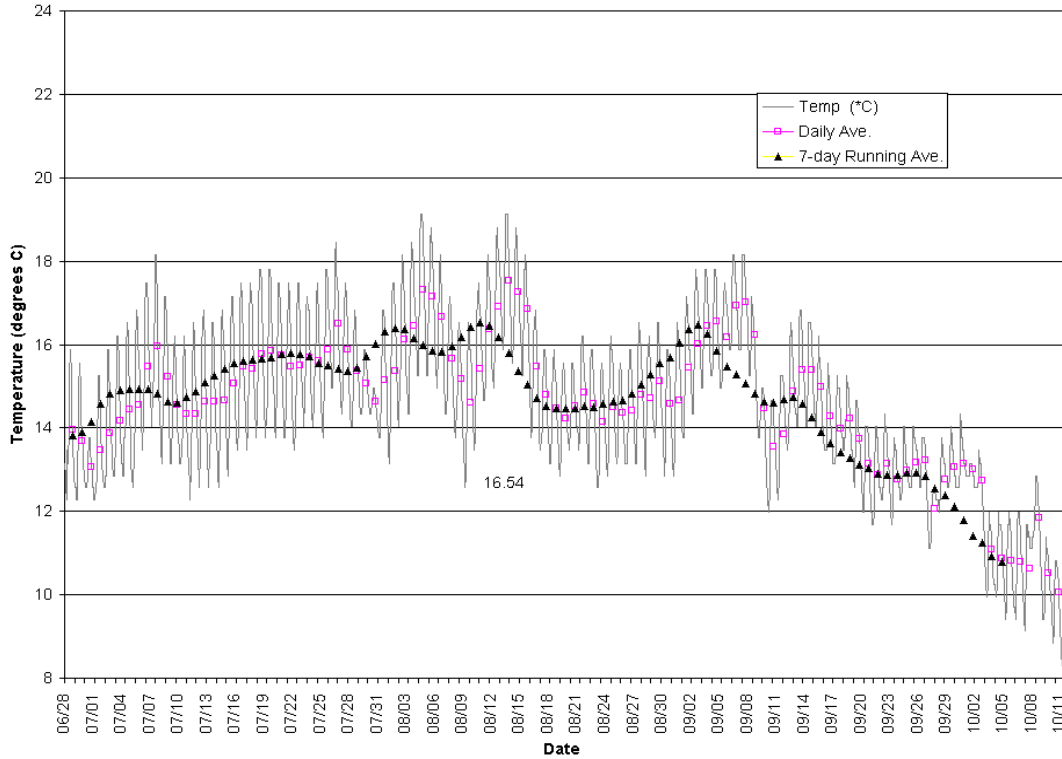
1998 Water Temperatures in South Branch Dago Creek (Rancheria), MCWA-117



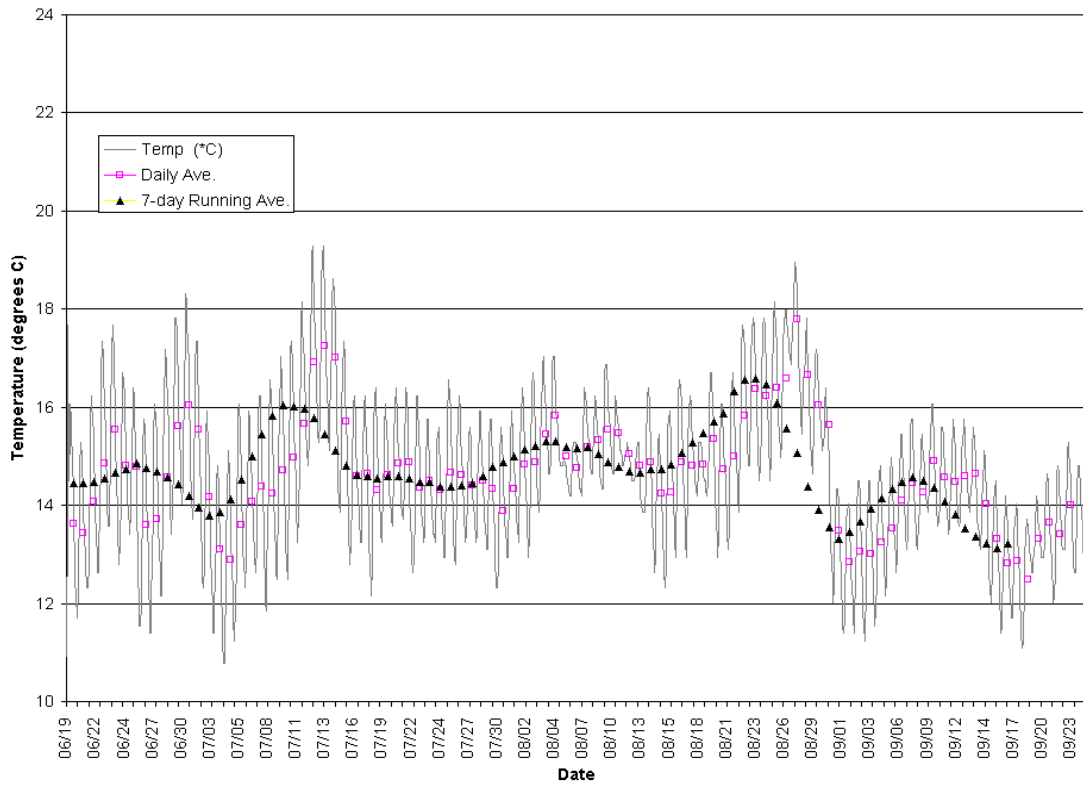
1999 Water Temperatures in South Branch Dago Creek (Rancheria), MCWA-117



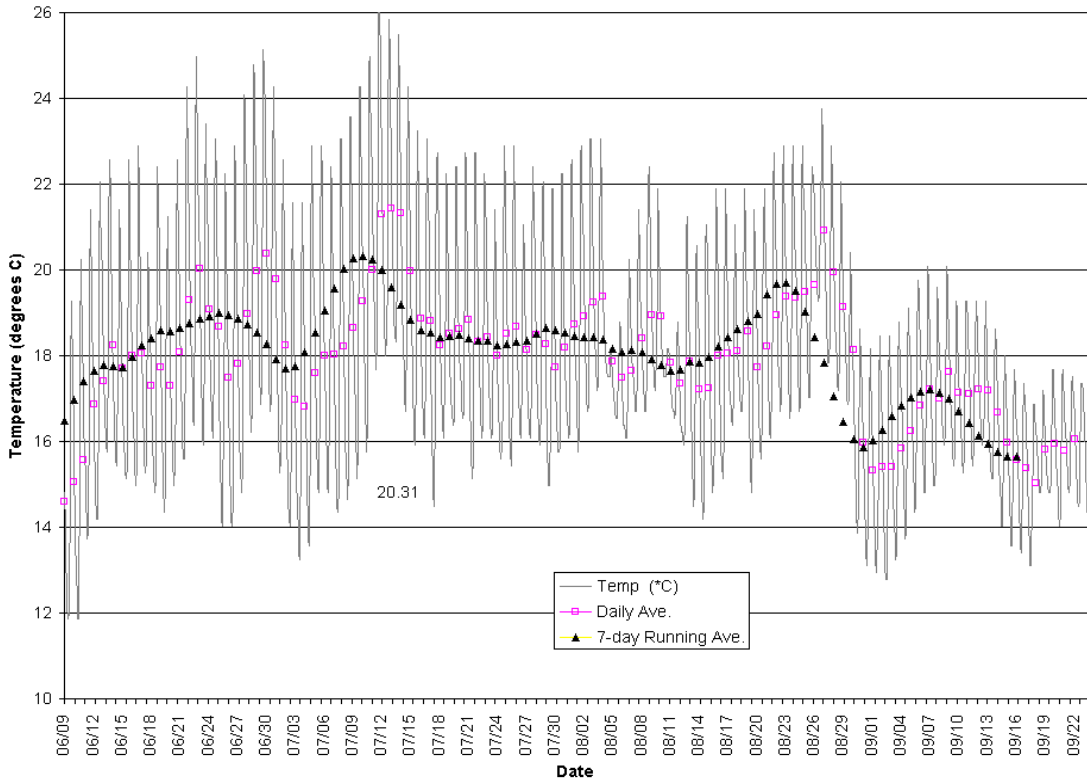
1998 Water Temperatures in Mill Creek at Hungry Hollow Road (MCWA-122)



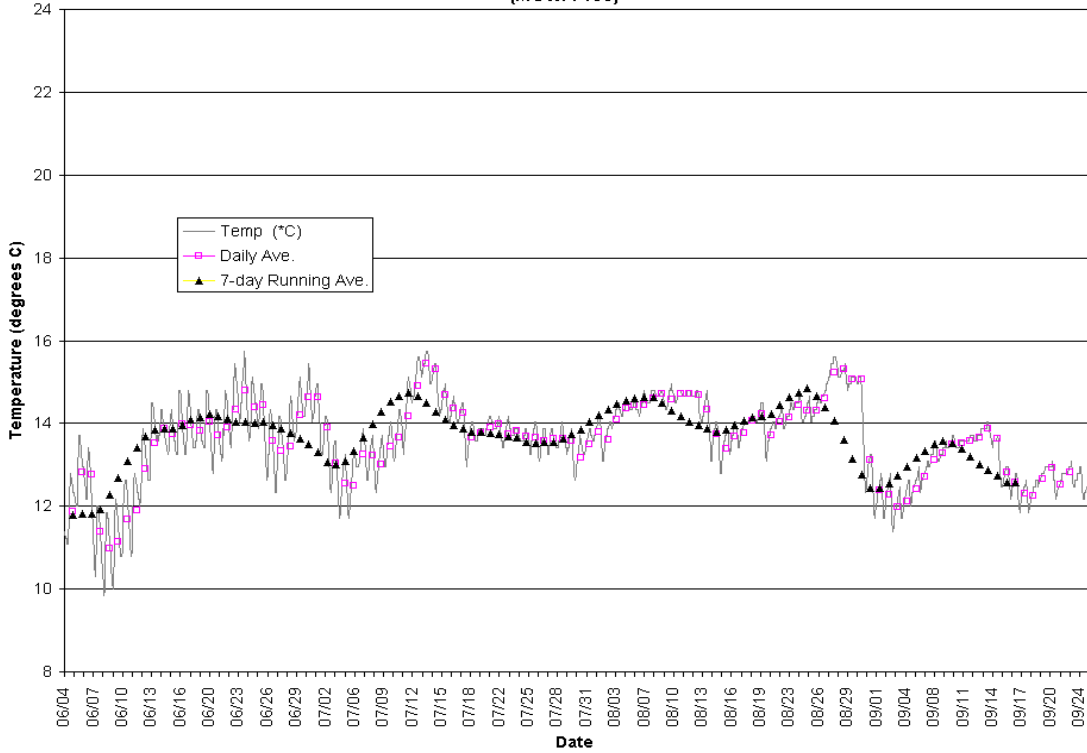
1999 Water Temperatures in Mill Creek at Hungry Hollow Road (MCWA-122)



1999 Water Temperatures in Horse Creek (Rancheria) (MCWA-140)



1999 Water Temperatures in Dutch Henry Creek about 1000 ft. Above Hollow Tree Road (MCWA-153)



1999 Water Temperatures in West Branch Indian Creek (MCWA-157)

