

APPENDIX C: CALIBRATION AND VALIDATION RESULTS, SCOTT RIVER TEMPERATURE TMDL ANALYSES

Scott River Mainstem Calibration, August 27 – September 10, 2003

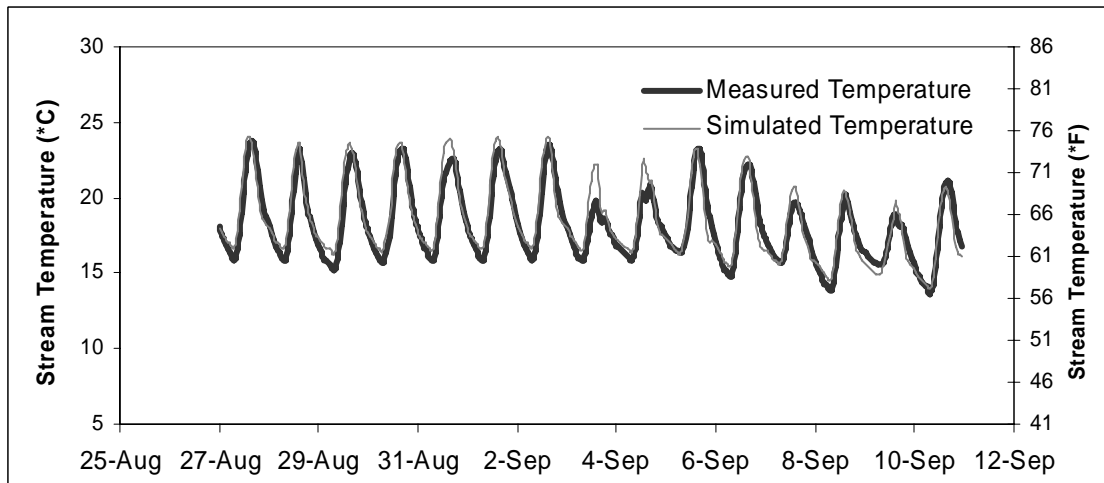


Figure C-1: Scott River upstream of French Creek, August 27 – September 10, 2003

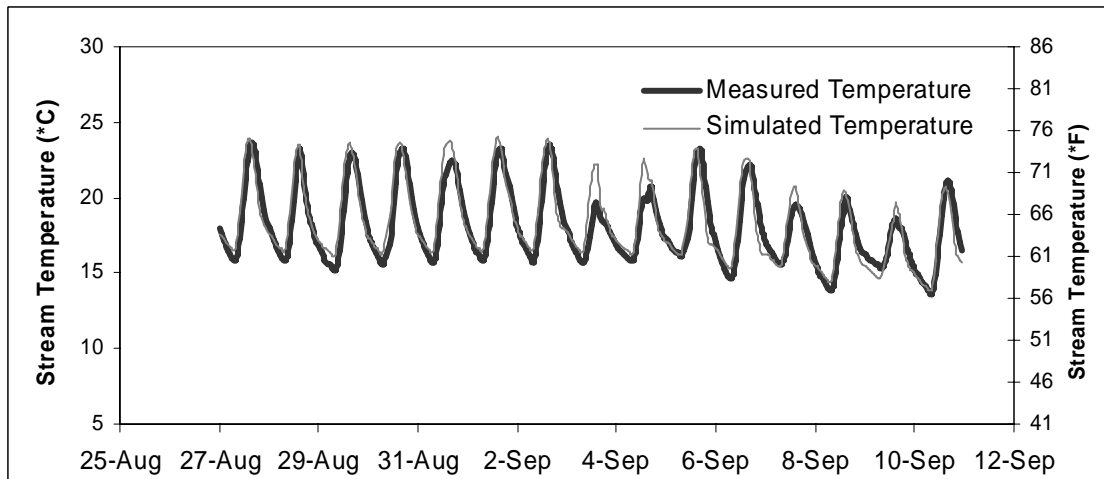


Figure C 2: Scott River downstream of French Creek, August 27 – September 10, 2003

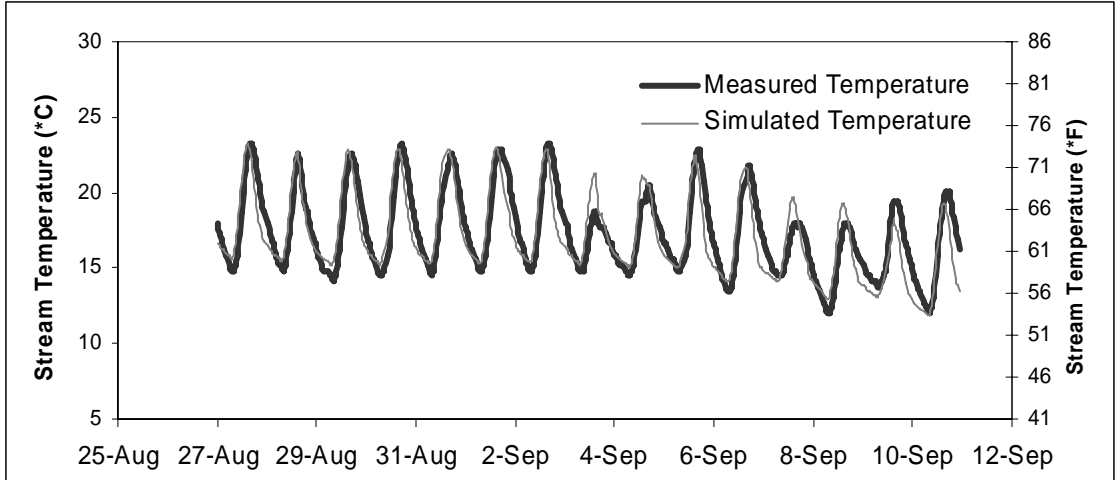


Figure C-3: Scott River upstream of Swezey's bridge, August 27 – September 10, 2003

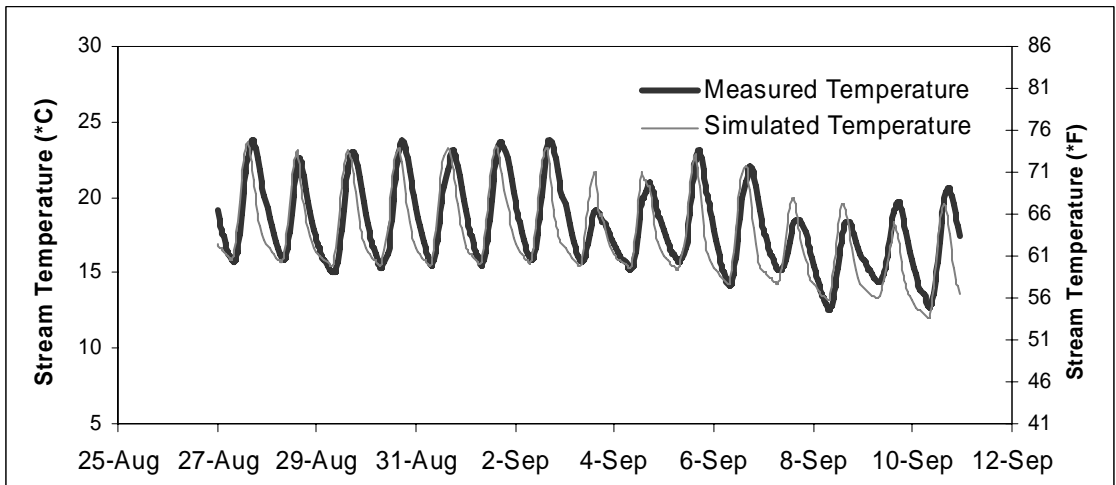


Figure C-4: Scott River at Swezey's bridge, August 27 – September 10, 2003

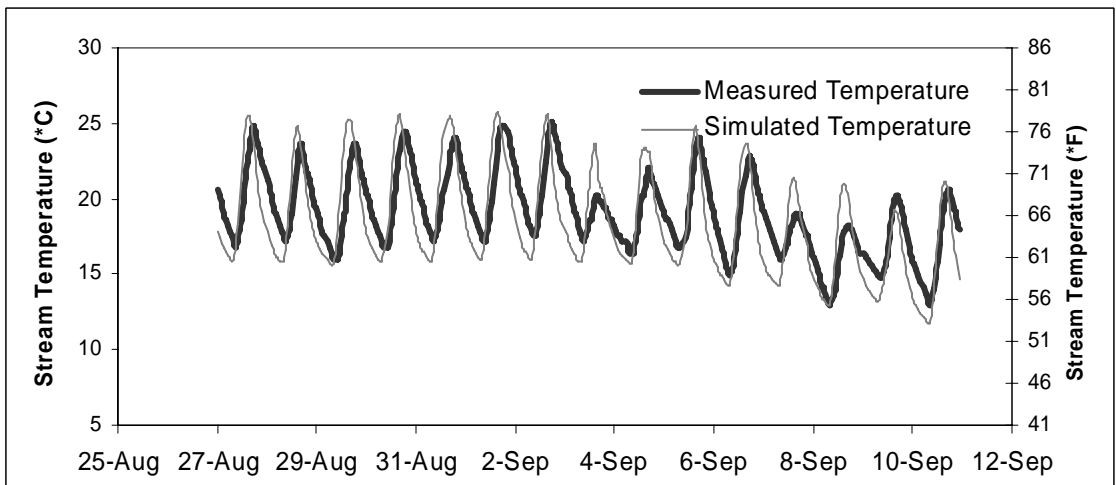


Figure C-5: Scott River at Eller Lane, August 27 – September 10, 2003

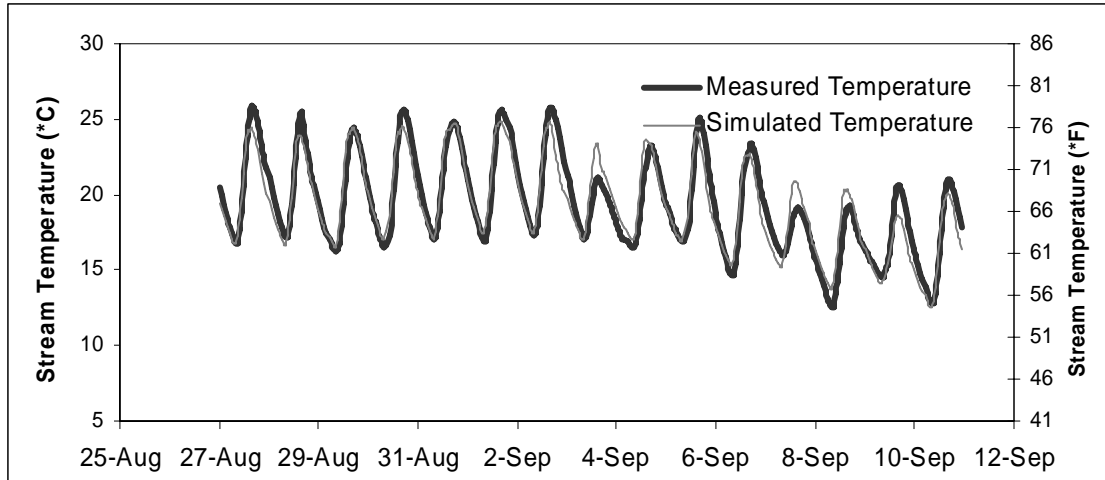


Figure C-6: Scott River at Island Road, August 27 – September 10, 2003

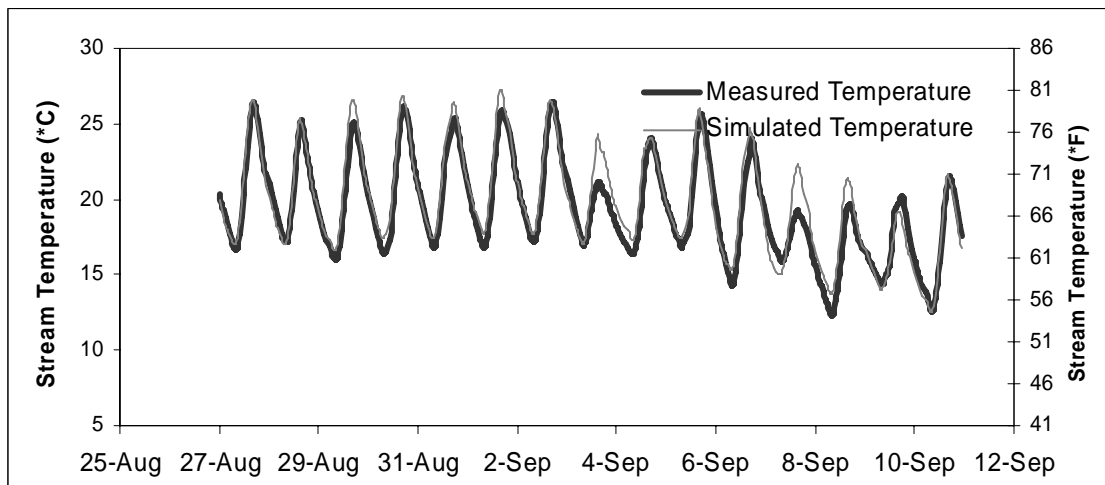


Figure C-7 Scott River upstream of Kidder Creek, August 27 – September 10, 2003

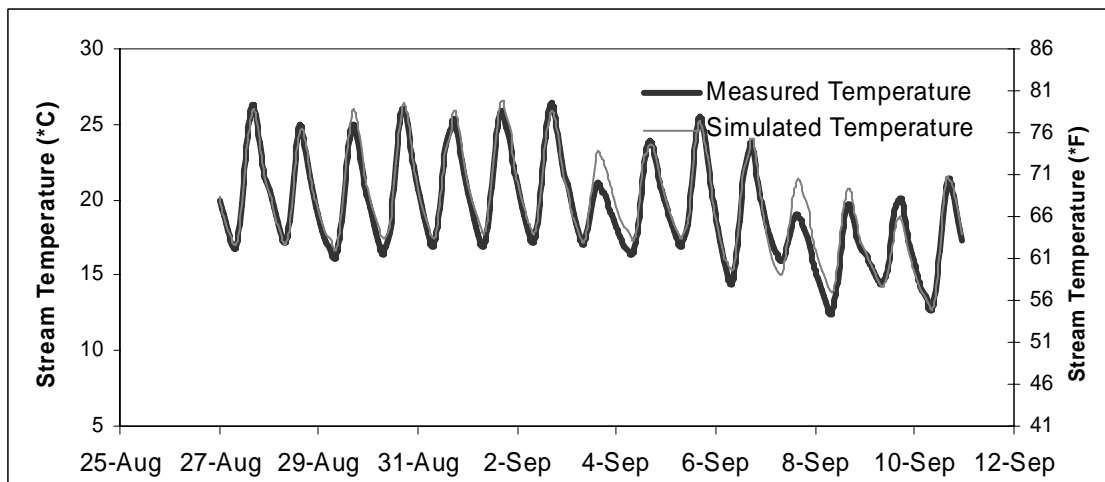


Figure C-8: Scott River downstream of Kidder Creek, August 27 – September 10, 2003

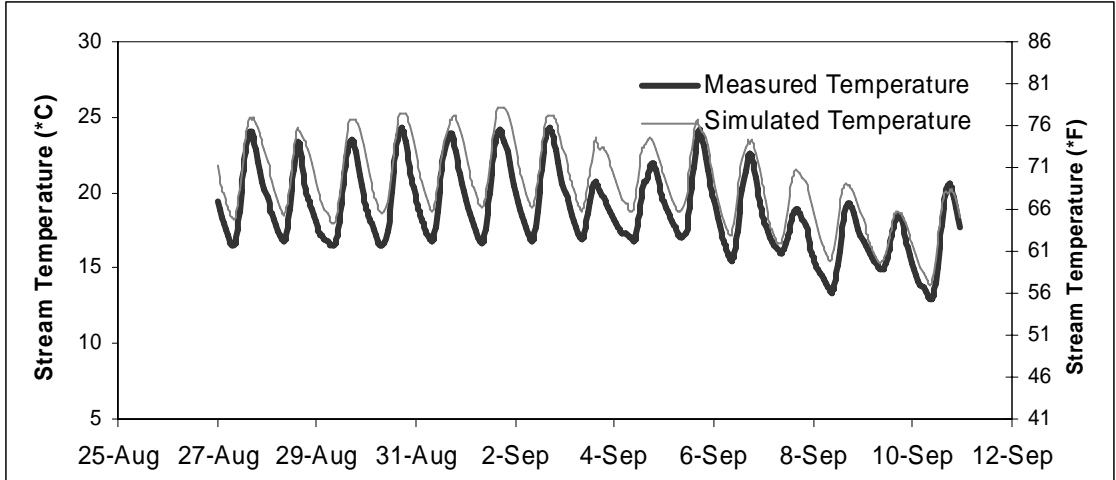


Figure C-9 : Scott River at Meamber bridge, August 27 – September 10, 2003

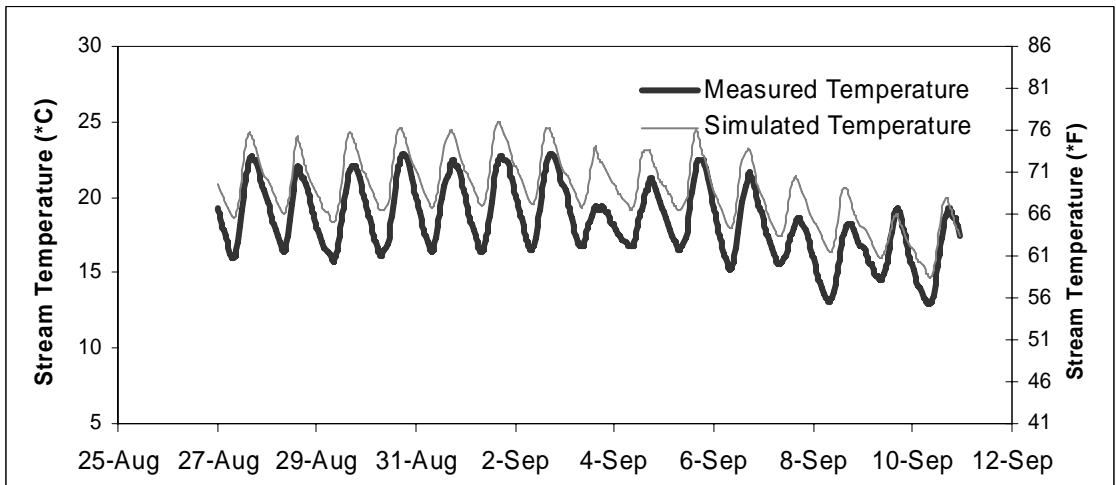


Figure C-10 Scott River at Meamber Creek, August 27 – September 10, 2003

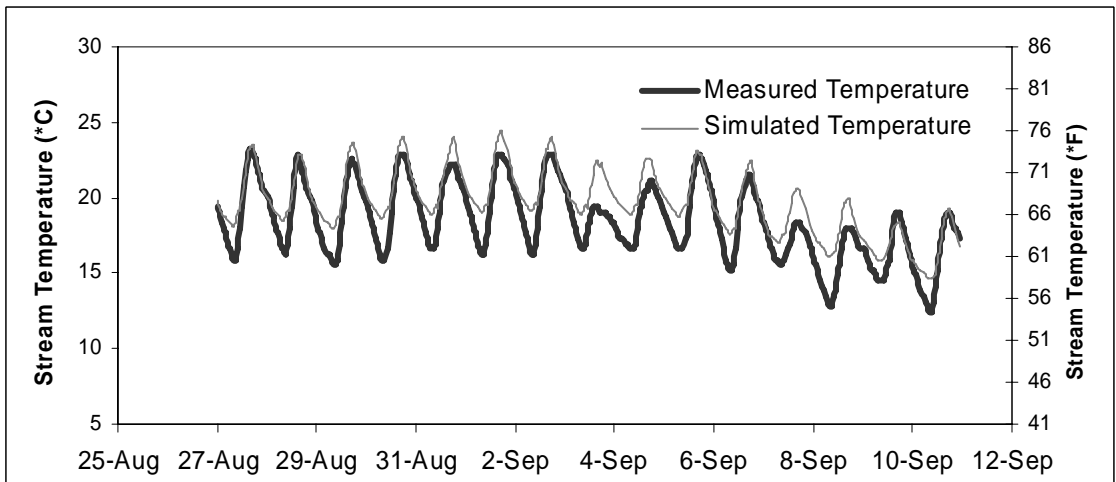


Figure C-11 Scott River at USGS Gage, August 27 – September 10, 2003

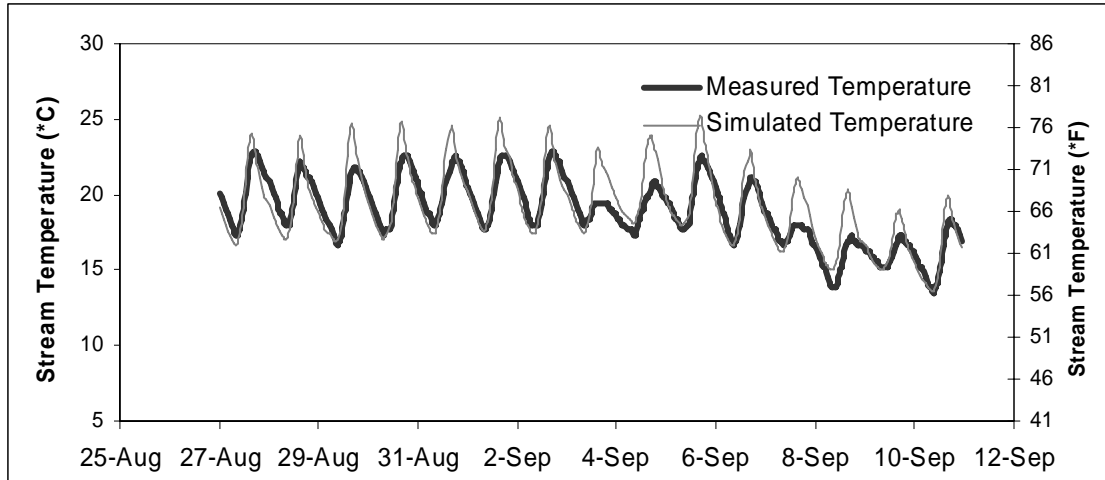


Figure C-12 Scott River at Jones Beach

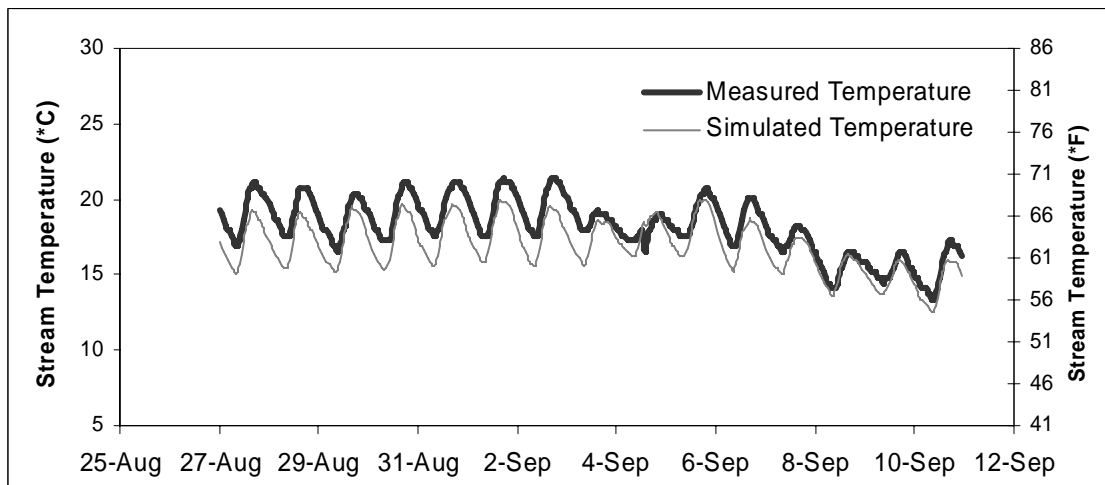


Figure C-13 : Scott River downstream of Canyon Creek, August 27 – September 10, 2003

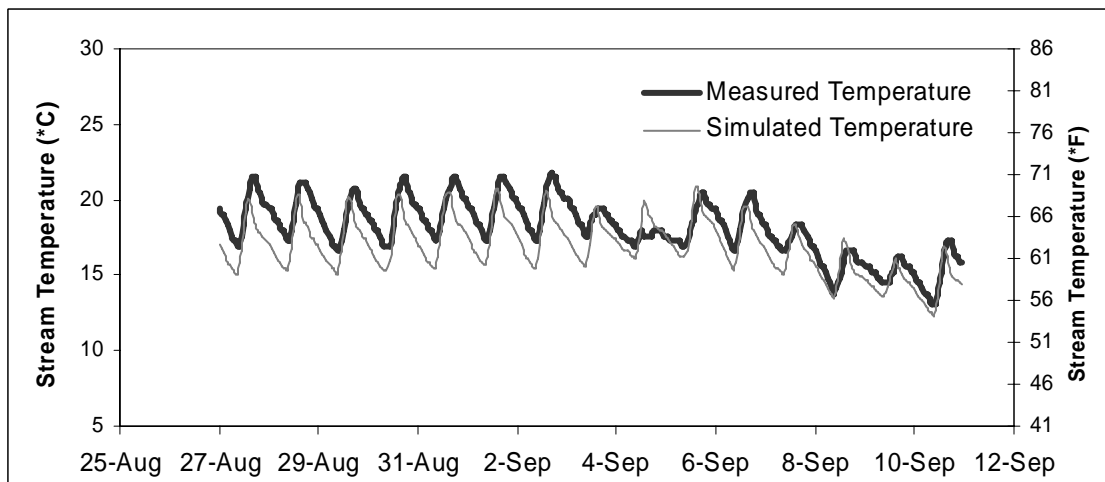


Figure C-14 : Scott River downstream of Kelsey Creek, August 27 – September 10, 2003

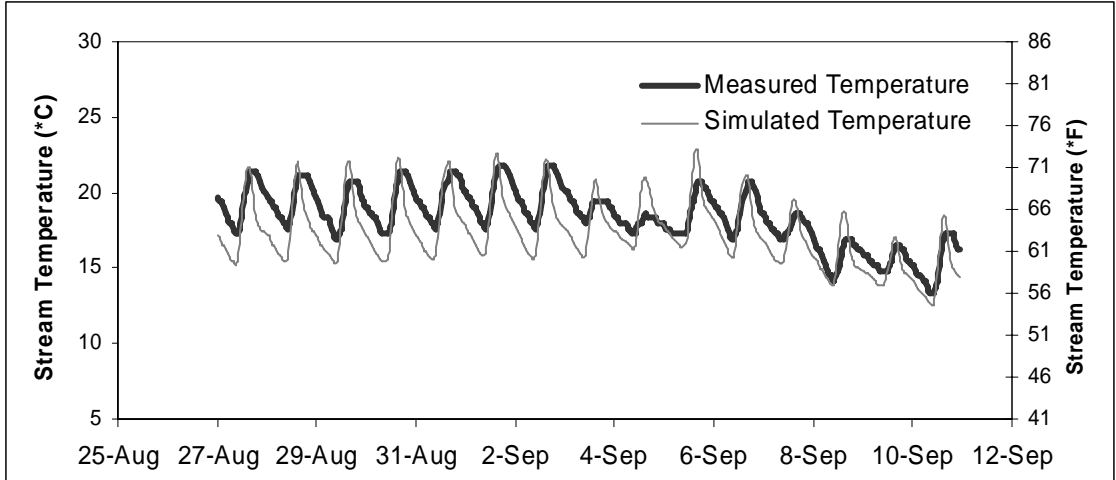


Figure C-15 : Scott River at Deep Creek, August 27 – September 10, 2003

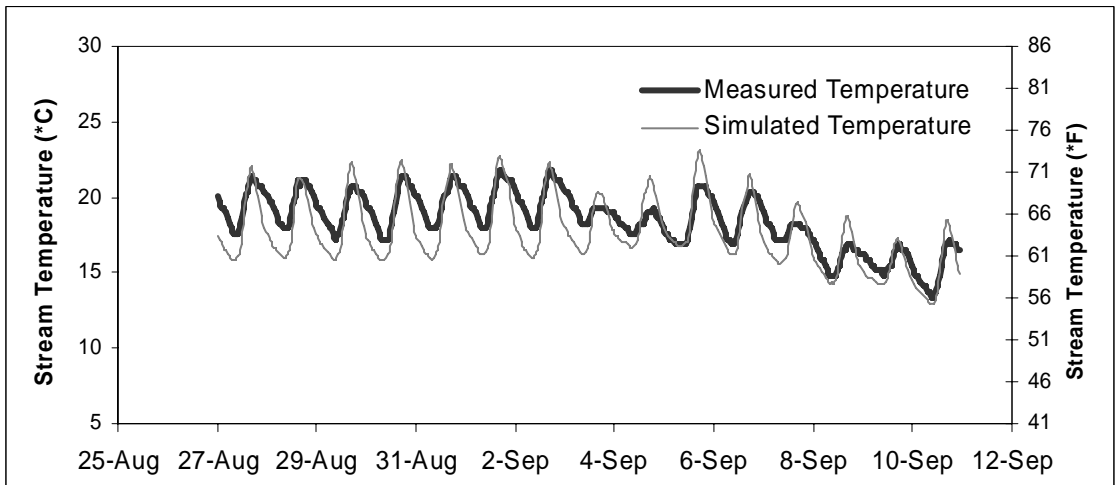


Figure C-16 : Scott River at Townsend Gulch, August 27 – September 10, 2003

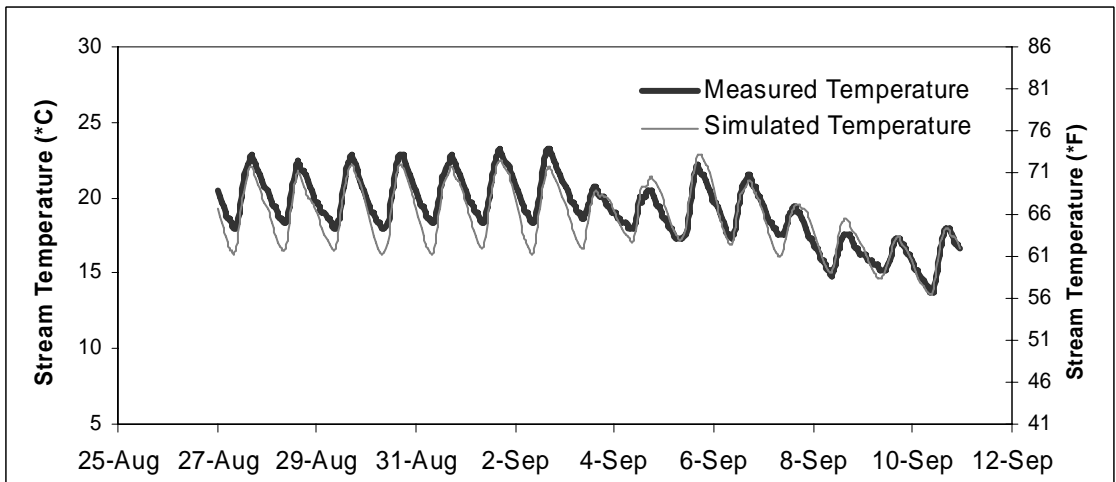


Figure C-17 : Scott River downstream of George Allen Gulch, August 27 – September 10, 2003

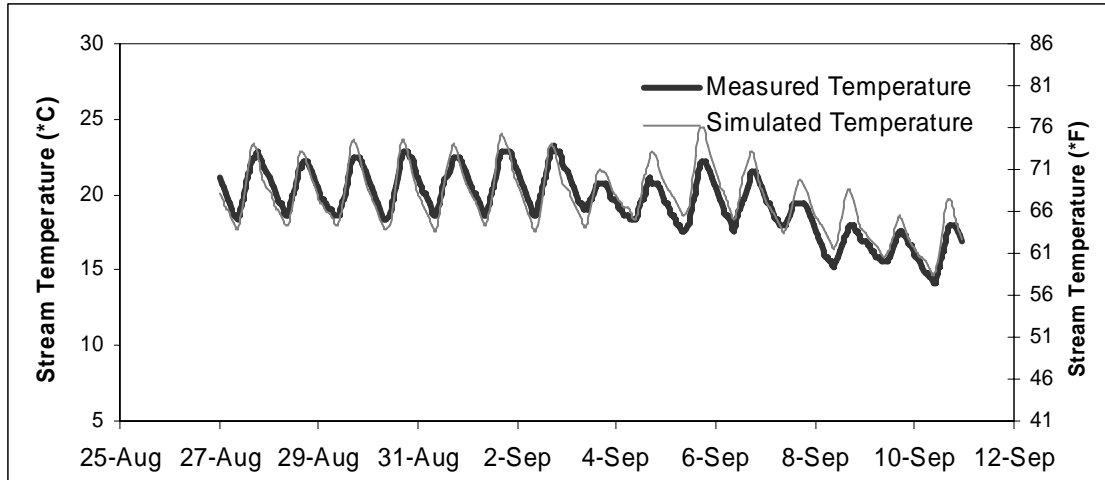


Figure C-18: Scott River downstream of Big Ferry Creek, August 27 – September 10, 2003

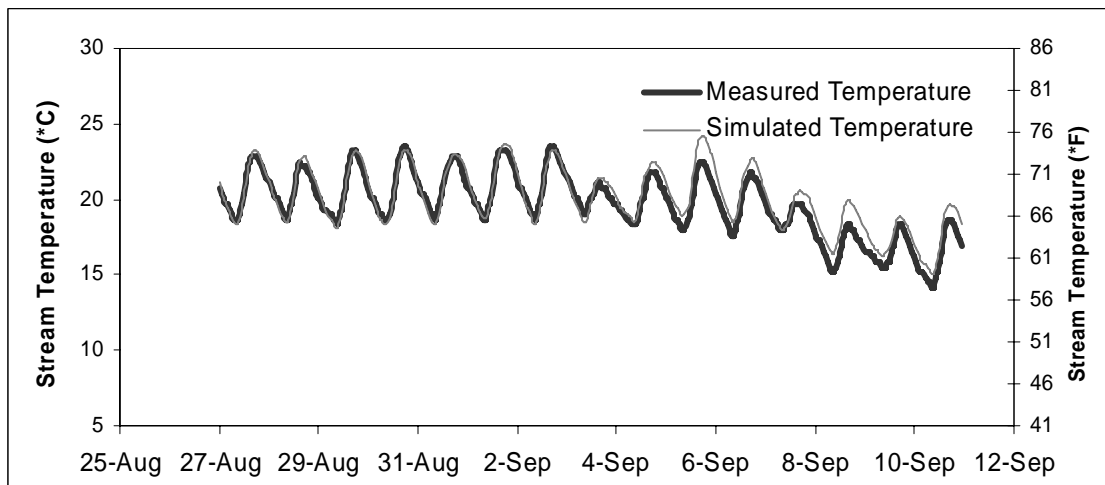


Figure C-19 : Scott River downstream of Mill Creek, August 27 – September 10, 2003

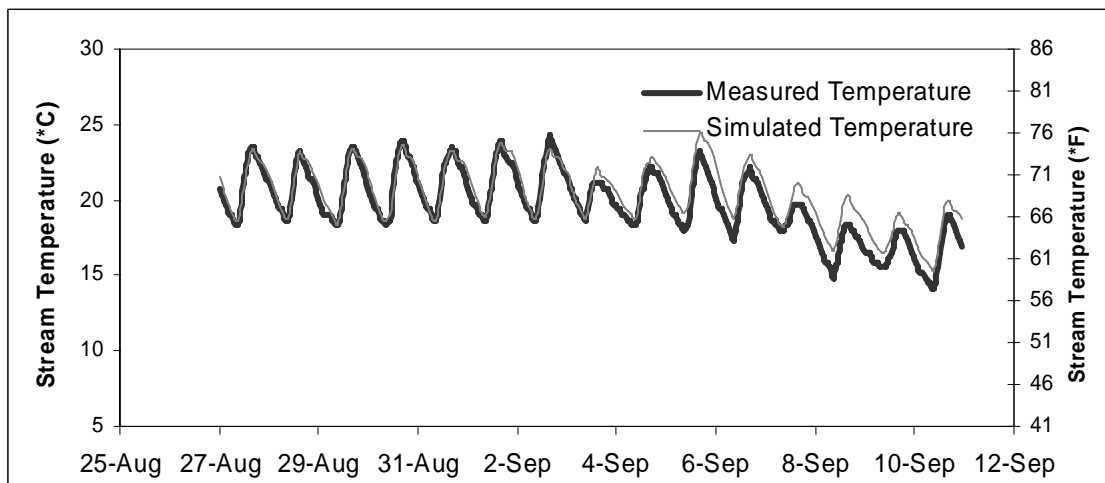


Figure C-20 Scott River downstream of Franklin Gulch, August 27 – September 10, 2003

Scott River mainstem validation, July 28 – August 1, 2003

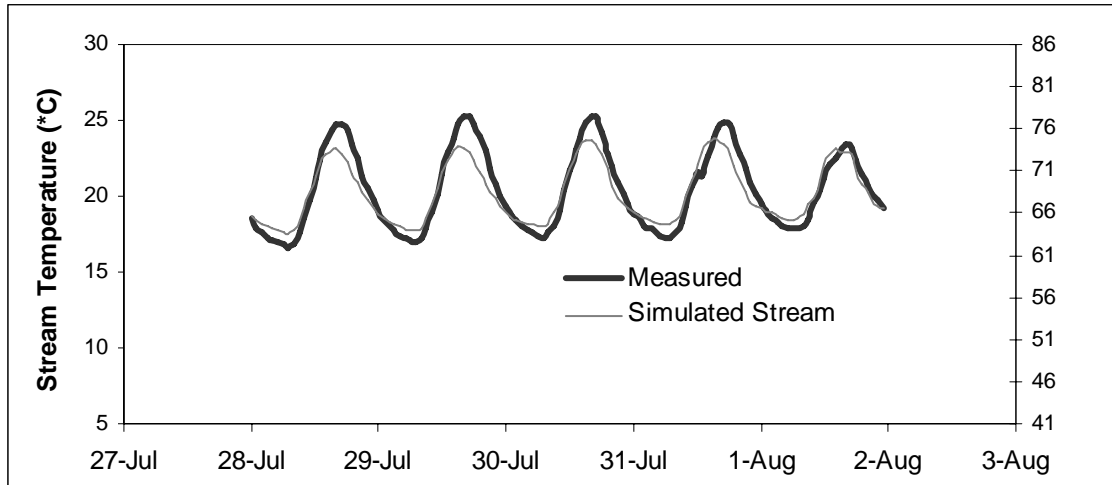


Figure C-21: Scott River upstream of French Creek, July 28 – August 1, 2003

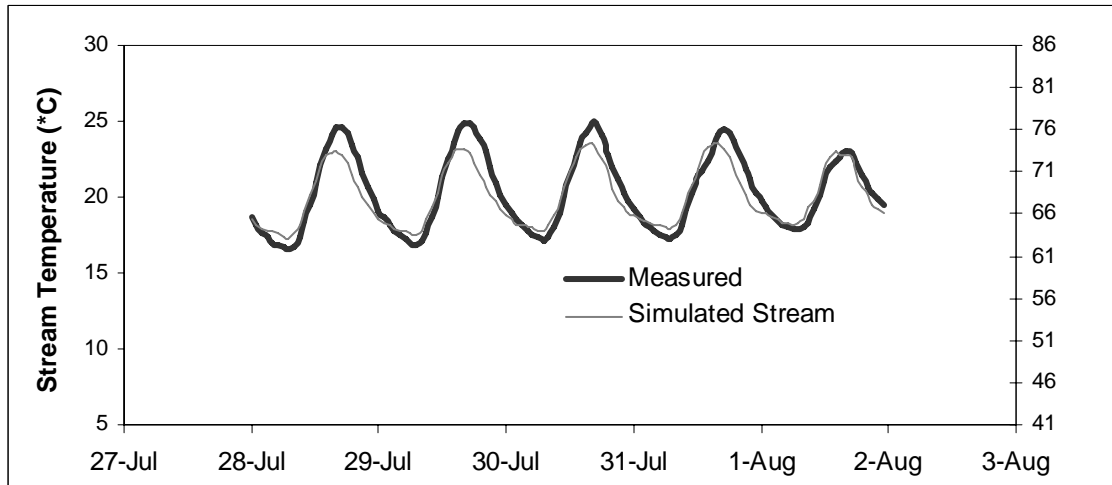


Figure C 22: Scott River downstream of French Creek, July 28 – August 1, 2003

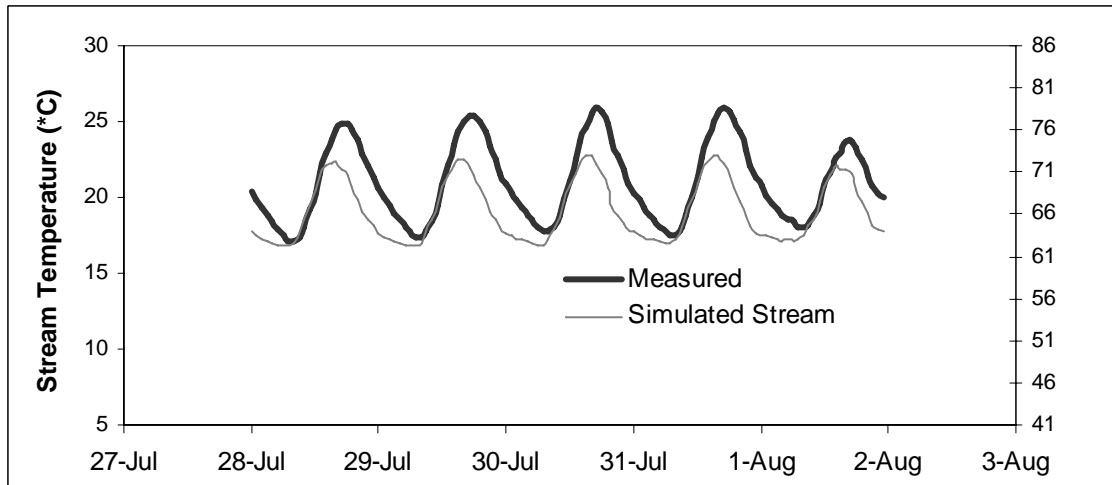


Figure C-23: Scott River upstream of Swezey's bridge, July 28 – August 1, 2003

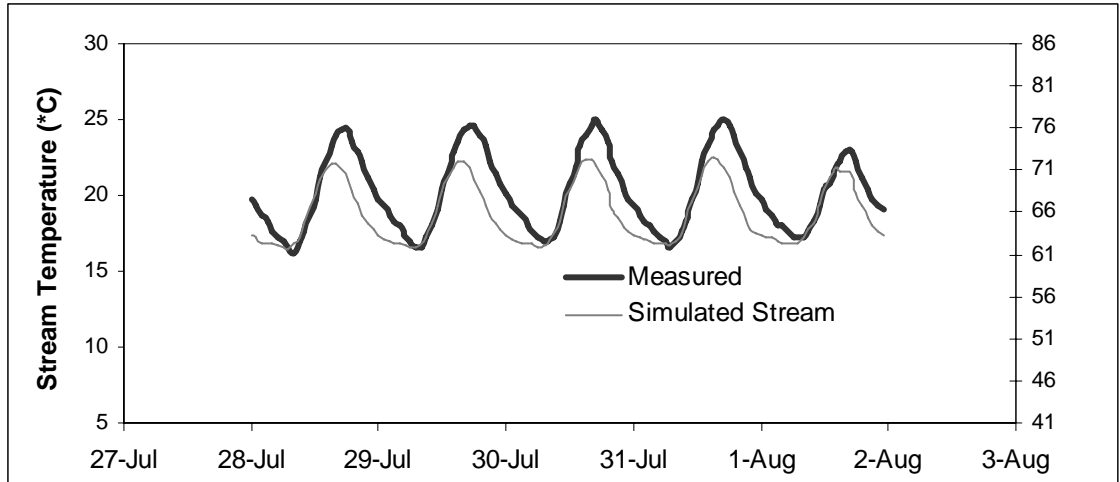


Figure C-24: Scott River at Swezey's bridge, July 28 – August 1, 2003

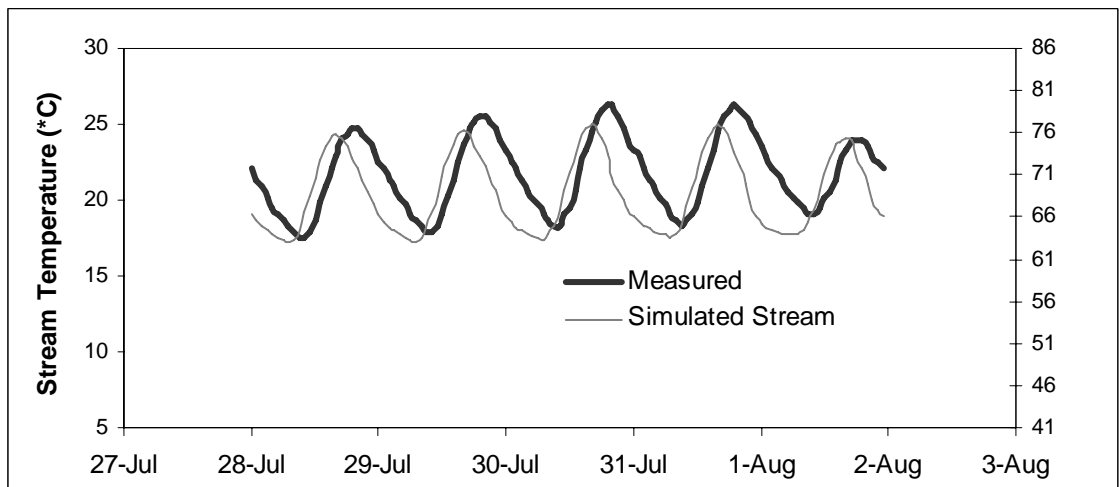


Figure C-25: Scott River at Eller Lane, July 28 – August 1, 2003

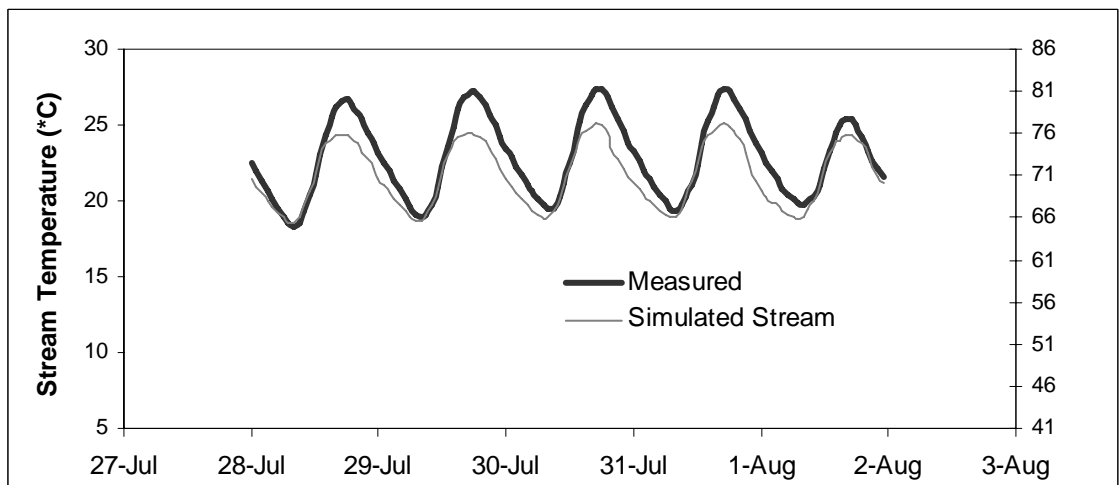


Figure C-26: Scott River at Island Road, July 28 – August 1, 2003

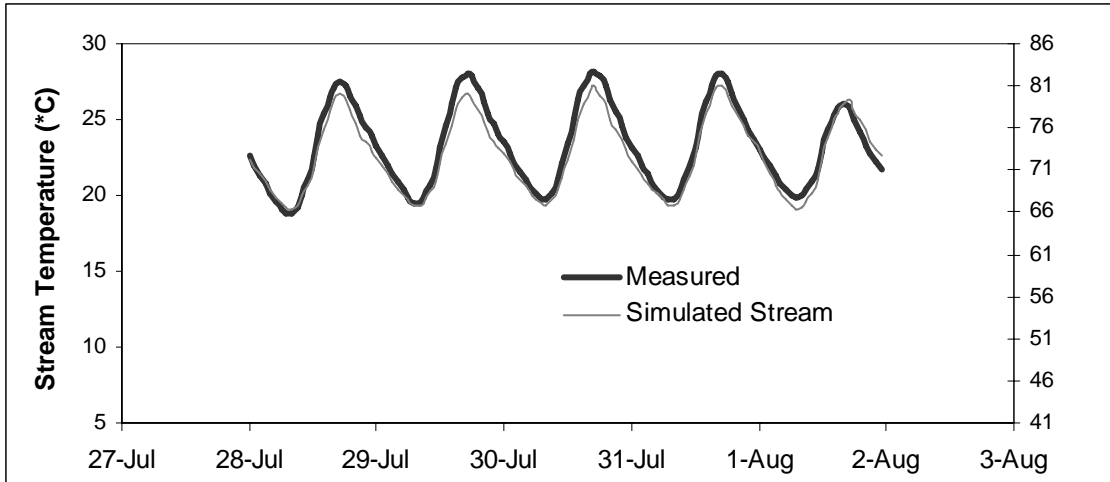


Figure C-27: Scott River upstream of Kidder Creek, July 28 – August 1, 2003

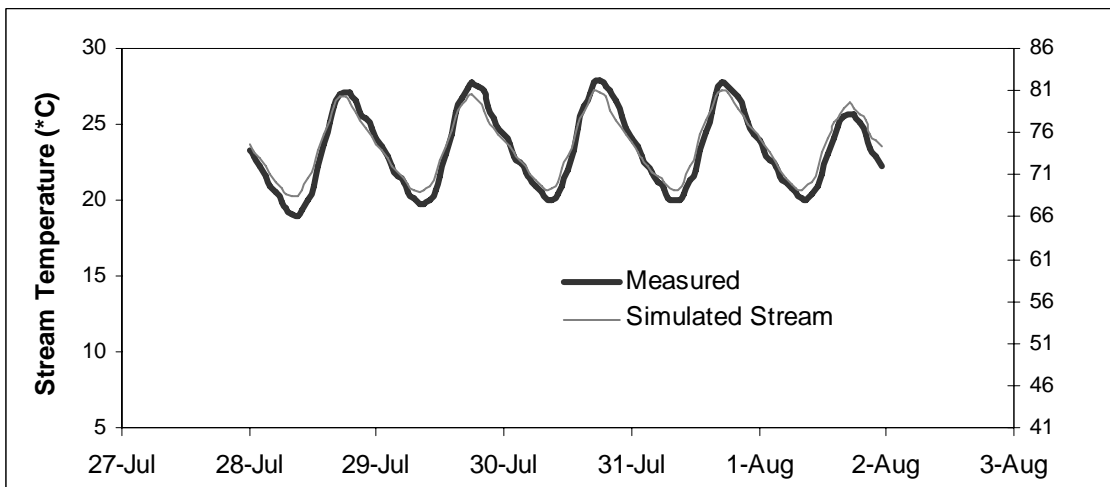


Figure C-28: Scott River downstream of Kidder Creek, July 28 – August 1, 2003

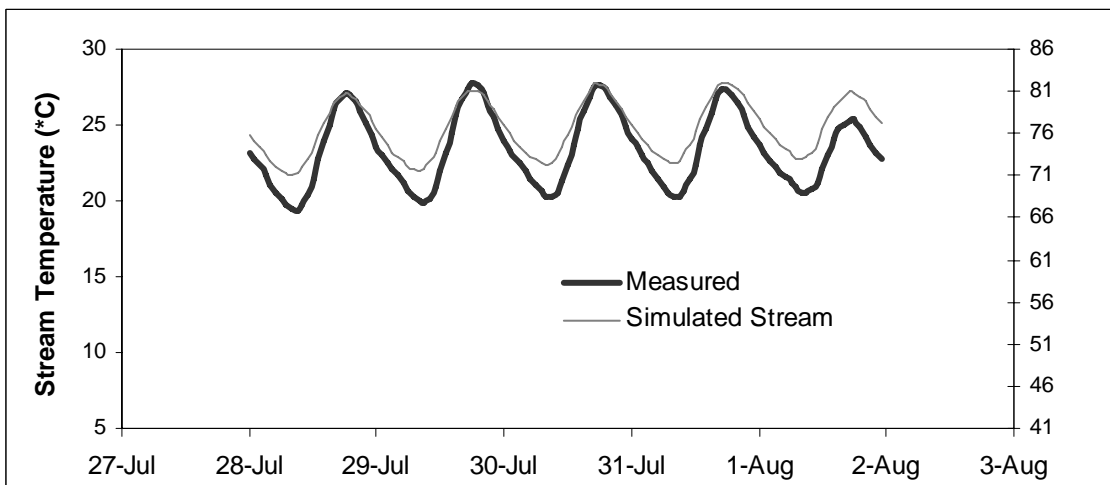


Figure C-29: Scott River at Meamber bridge, July 28 – August 1, 2003

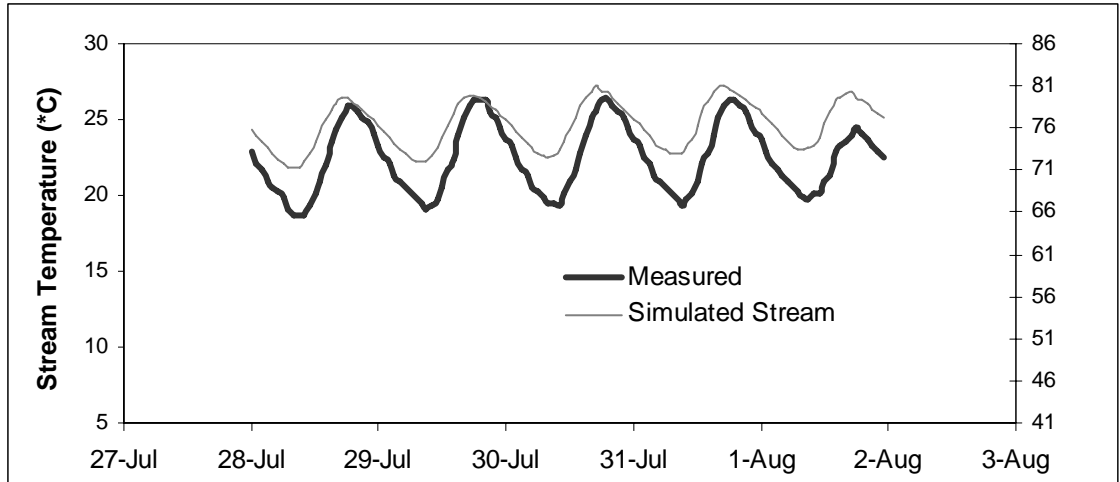


Figure C-30: Scott River at Meamber Creek, July 28 – August 1, 2003

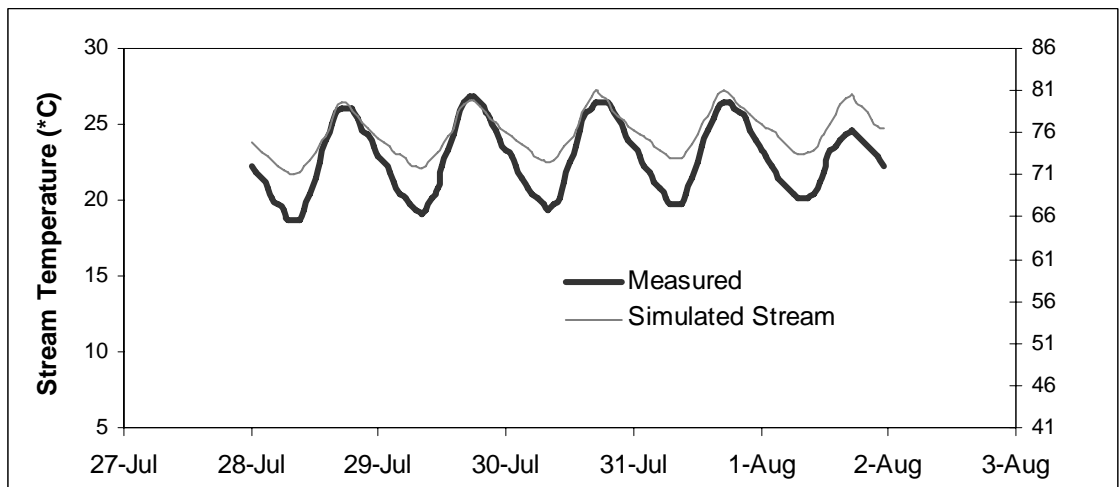


Figure C-31: Scott River at USGS Gage, July 28 – August 1, 2003

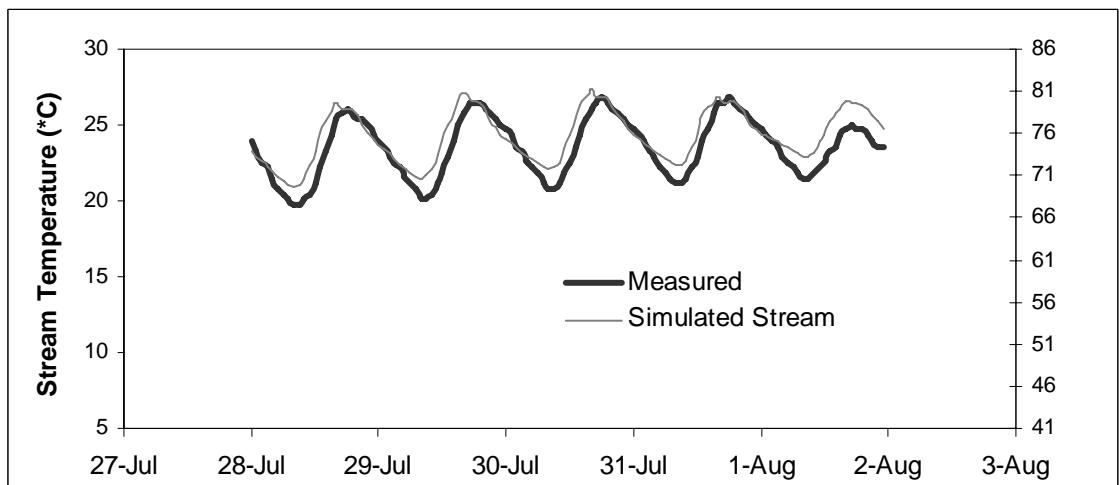


Figure C-32 Scott River at Jones Beach, July 28 – August 1, 2003

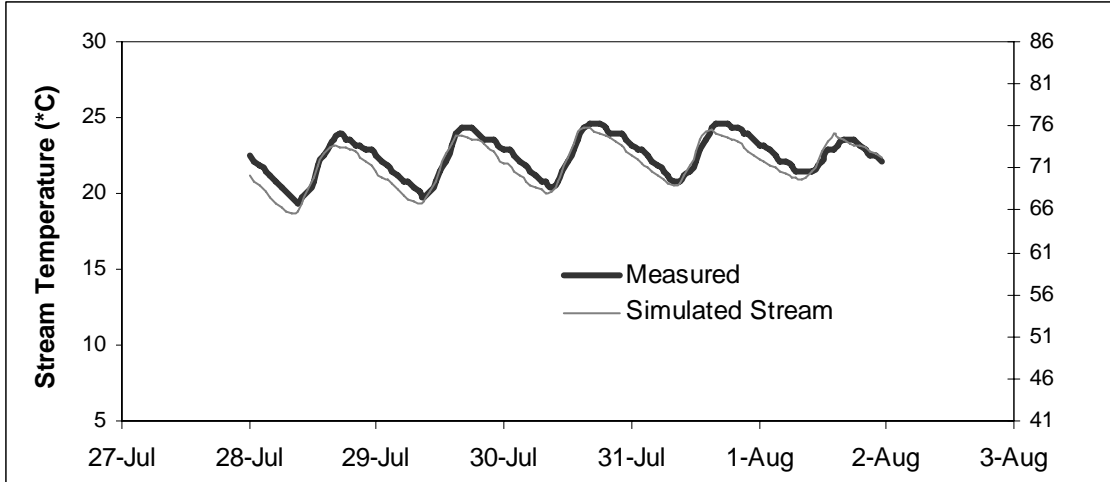


Figure C-33: Scott River downstream of Canyon Creek, July 28 – August 1, 2003

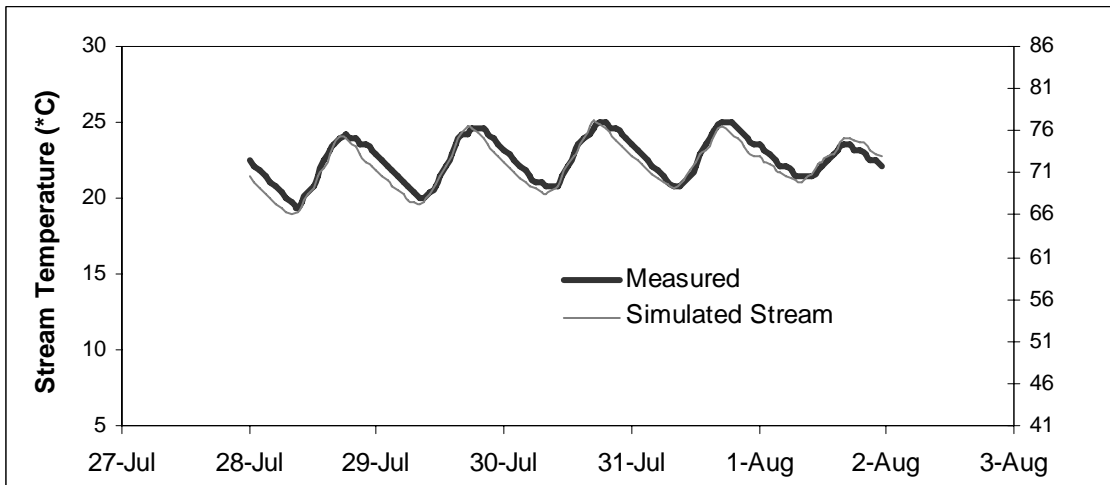


Figure C-34: Scott River downstream of Kelsey Creek, July 28 – August 1, 2003

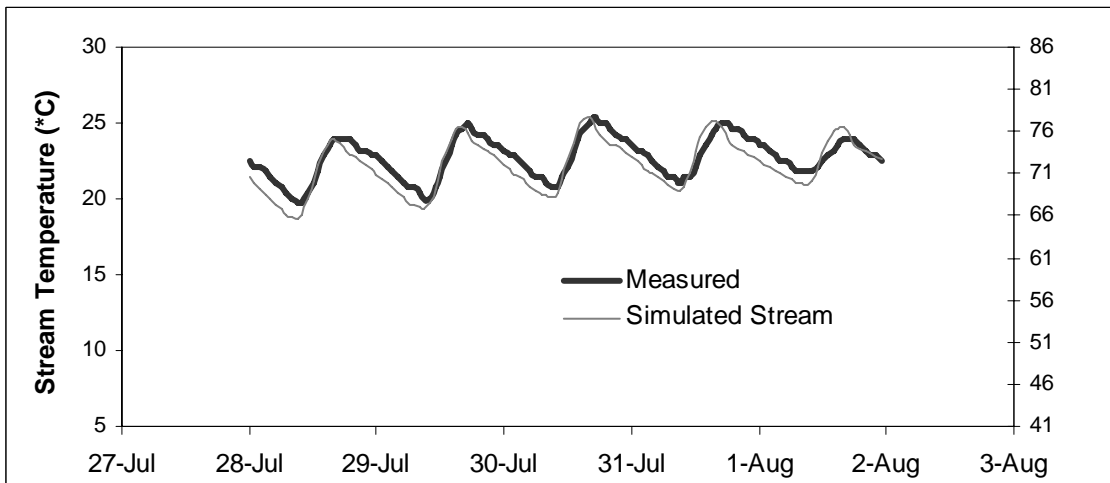


Figure C-35: Scott River at Deep Creek, July 28 – August 1, 2003

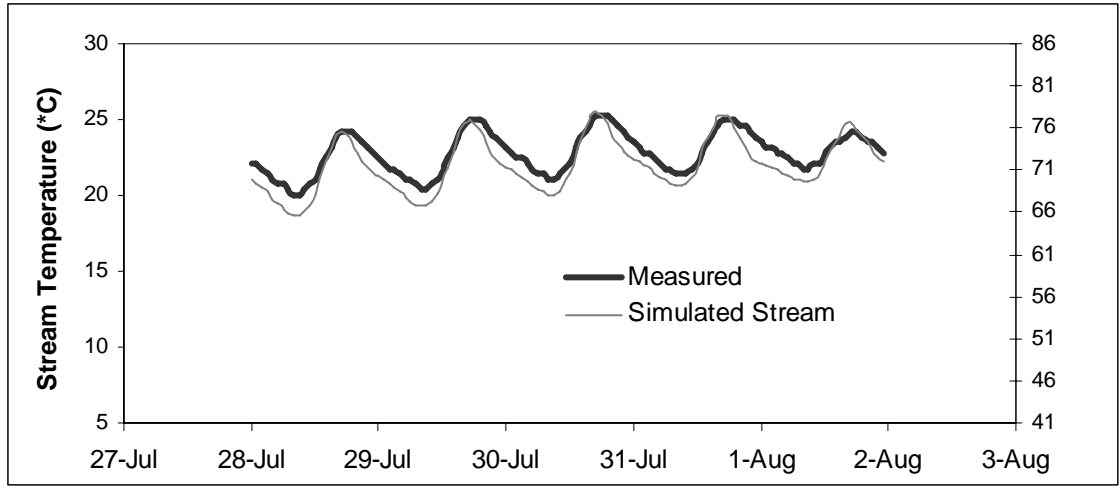


Figure C-36: Scott River at Townsend Gulch, July 28 – August 1, 2003

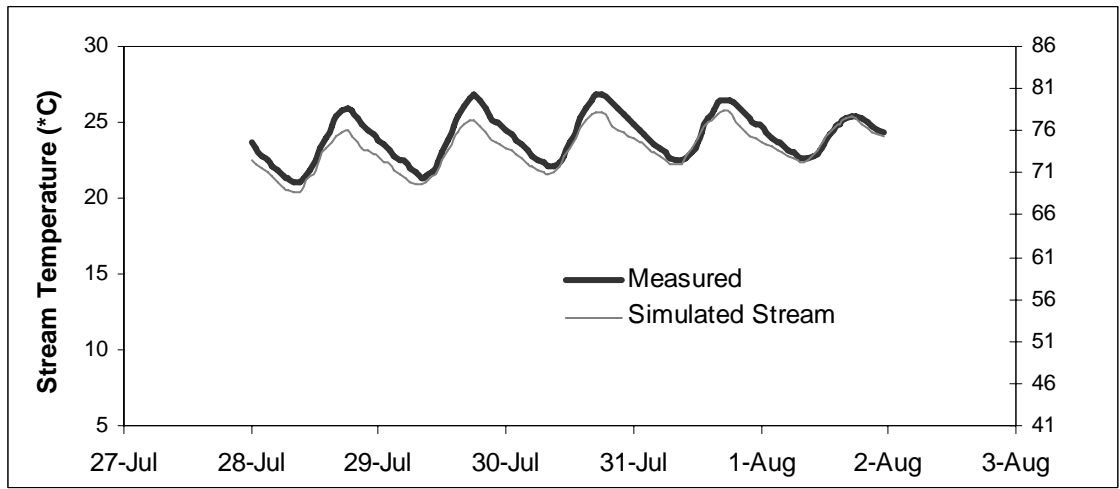


Figure C-37: Scott River at Roxbury bridge, July 28 – August 1, 2003

South Fork Scott River Calibration, July 26-31, 2003

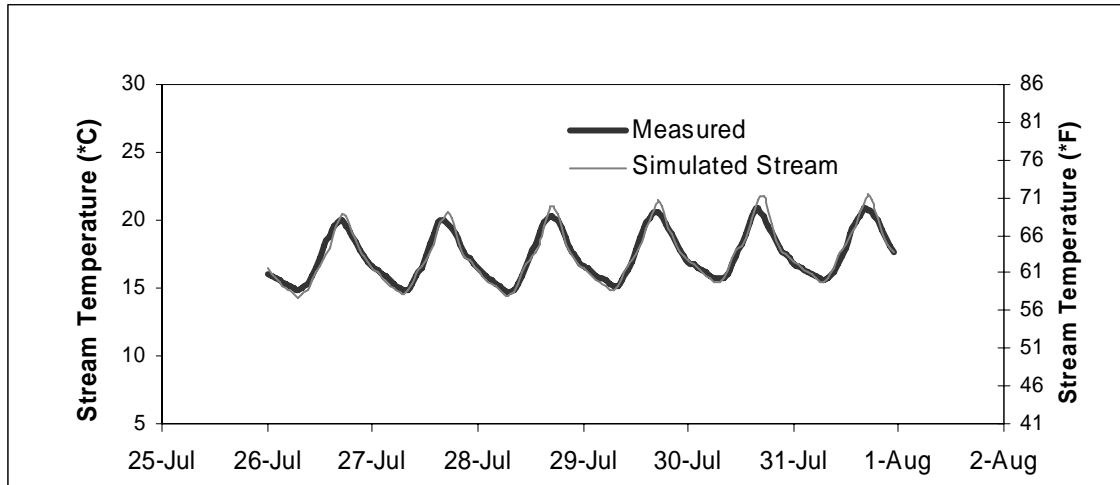


Figure C-38: Scott River at Baker's, July 26-31, 2003

South Fork Scott River Validation, August 28-September 10, 2003

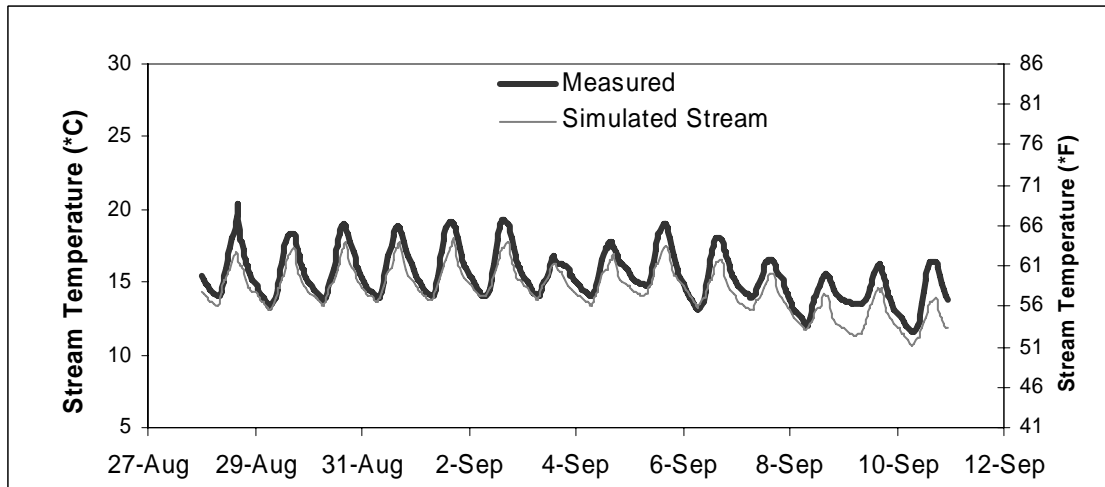


Figure C-39: South Fork Scott River at Baker's, August 28-September 10, 2003

East Fork Scott River Calibration, July 25-31, 2003

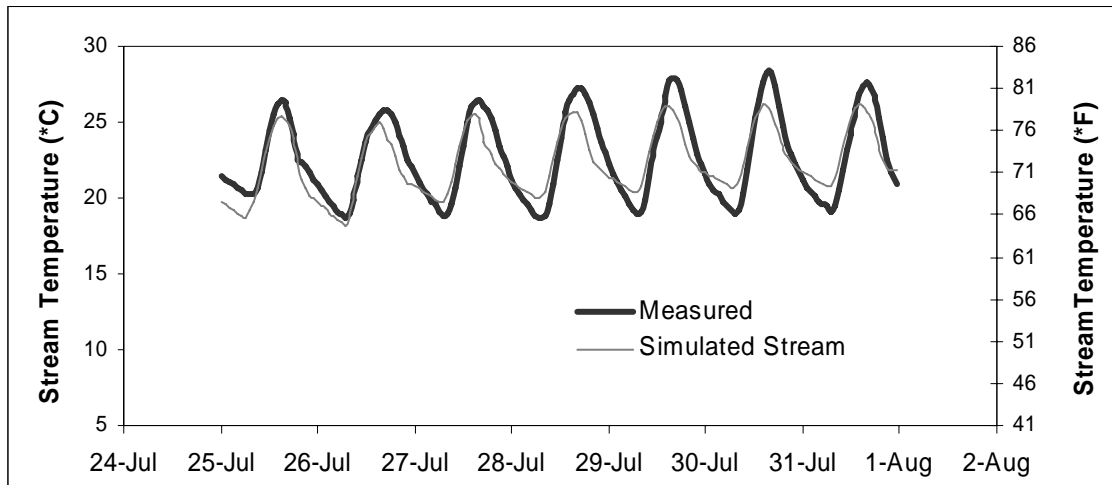


Figure C-40: East Fork Scott River at lower Masterson Road bridge, July 25-31, 2003

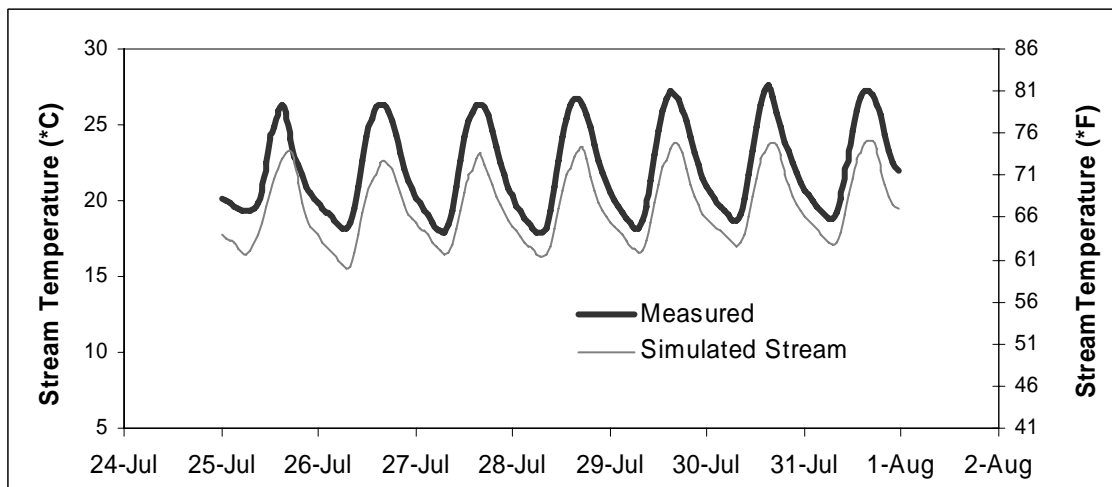


Figure C-41: East Fork Scott River at Callahan, July 25-31, 2003

Houston/Cabin Meadows Creek Calibration, August 2&3, 2004

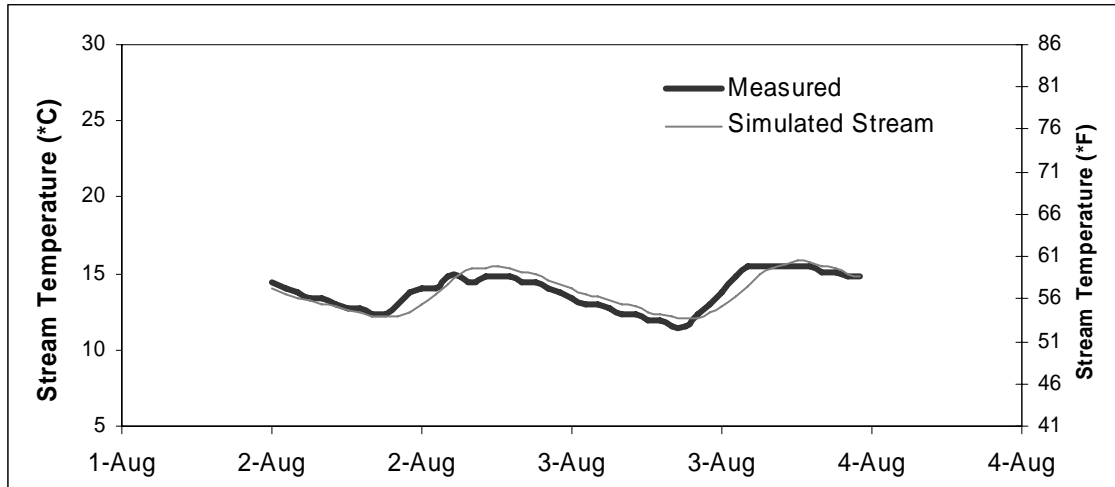


Figure C-42: Cabin Meadows Creek downstream of road 41N03, August 2&3, 2004

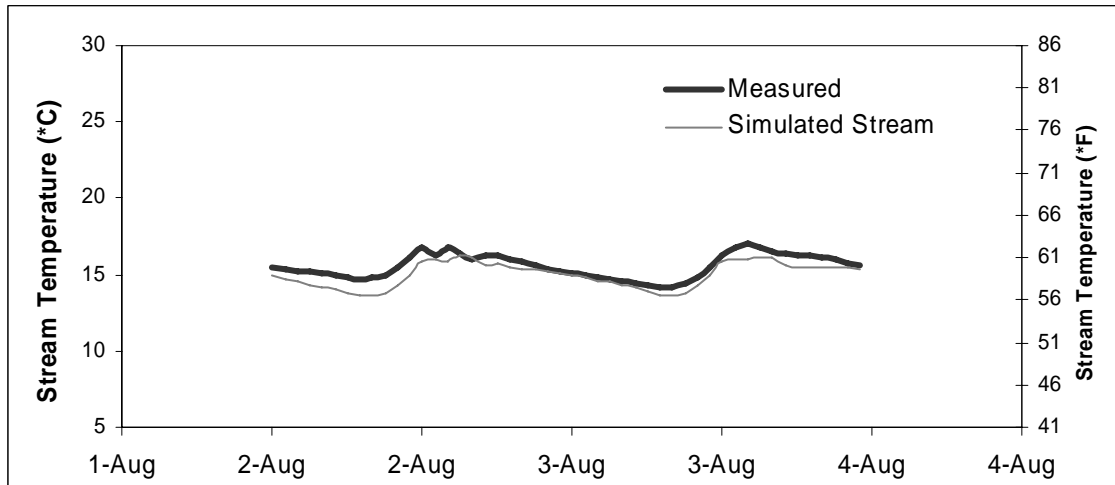


Figure C-43: Cabin Meadows Creek upstream of Houston Creek, August 2&3, 2004

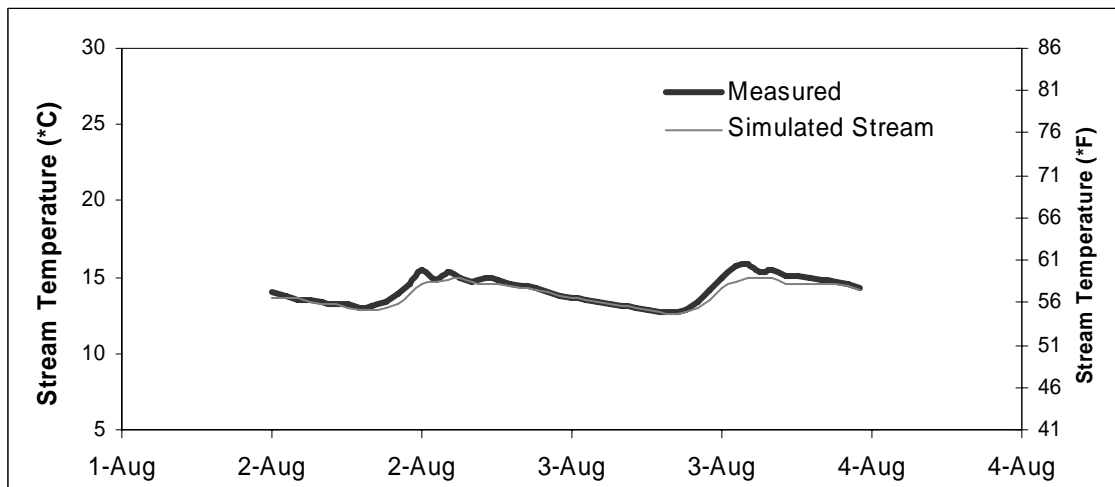


Figure C-44: Houston Creek downstream of Cabin Meadows Creek, August 2&3, 2004

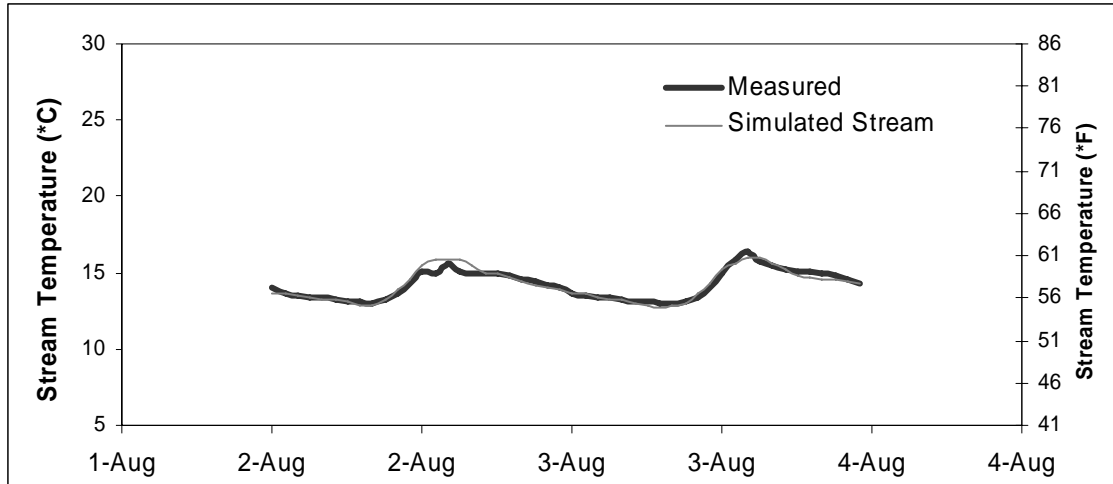


Figure C-45: Houston Creek upstream of Little Houston Creek, August 2&3, 2004

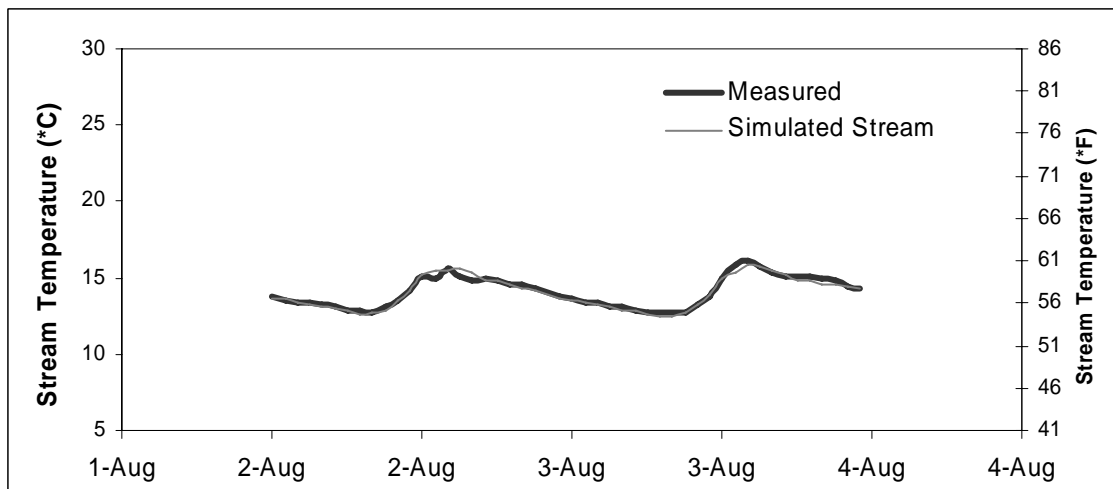


Figure C-46: Houston Creek downstream of Little Houston Creek, August 2&3, 2004

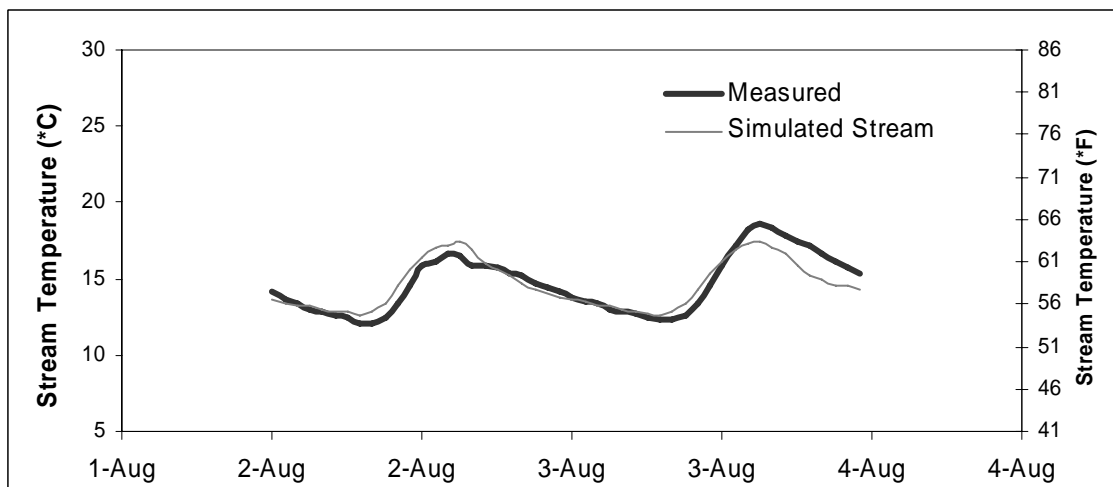


Figure C-47: Houston Creek upstream of Crater Creek, August 2&3, 2004