



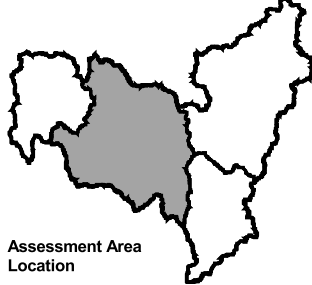


FIGURE 1-4

TRINITY RIVER WATERSHED
Subareas of the Lower Middle Trinity River Assessment Area

-  Assessment Area
-  Subareas
-  Sub-Watersheds
-  Streams




Presented By
Environmental Protection Agency

Prepared By
Trinity County Resource Conservation District
 October 11, 2001

Scale: 1 = 325,000

0 1 2 3 4 5 6 7 8 Miles

0 1 2 3 4 5 6 7 8 9 10 11 Kilometers



Basemap Data Source: U. S. Forest Service