

**STATE WATER RESOURCES CONTROL BOARD
EX PARTE COMMUNICATIONS REGARDING PENDING GENERAL ORDERS
DISCLOSURE FORM**

Note: This form is intended to assist the public in providing the disclosure required by law. It is designed to document meetings and phone calls. Written communications may be disclosed by providing a complete copy of the written document, with attachments. Unless the board member(s) provided you with a different contact person, please send your materials to: commentletters@waterboards.ca.gov

Use of this form is not mandatory.

1. Pending General Order that the communication concerned:

2nd Proposed Order Revising the E. San Joaquin Ag General WDR

2. Name, title and contact information of person completing this form:

Note: Contact information is not mandatory, but will allow the Water Board to assist you if additional information is required. If your contact information includes your personal residence address, personal telephone number or personal email address, please use a separate sheet of paper if you do not want that information posted on our website. However, this information may be provided to members of the public under the Public Records Act.

Gail Delihant

3. Date of meeting, phone call or other communication: 1/11/2018

Time: 11:00

Location: 700 Airport Rd, King City

4. Type of communication (written, oral or both): Both

5. Names of all participants in the communication, including all board members who participated:

Dorene D'Adamo, Gail Delihant, Abby Taylor-Silva, John Bramers, Tim Borel, Vincent Barajas, Bryan Woodruff, Jocelyn Bridson, David Gill, Lowell Zelinski, Jerry Rava, Randy Sherer, Claire Wineman, Darrin Polhemus

6. Name of person(s) who initiated the communication:

Gail Delihant

7. Describe the communication and the content of the communication. *Include a brief list or summary of topics discussed at the meeting, any legal or policy positions advocated at the meeting, any factual matters discussed, and any other disclosure you believe relevant. The Office of Chief Counsel recommends that any persons requesting an ex parte meeting prepare an agenda to make it easier to document the discussion properly. Attach additional pages, if necessary.*

Precedential requirements in the proposed order. Complications with calculating A/R and A-R coefficient in vegetable crops, coalitions

8. **Attach a copy of handouts, PowerPoint presentations and other materials any person used or distributed at the meeting. If you have electronic copies, please email them to facilitate web posting.**

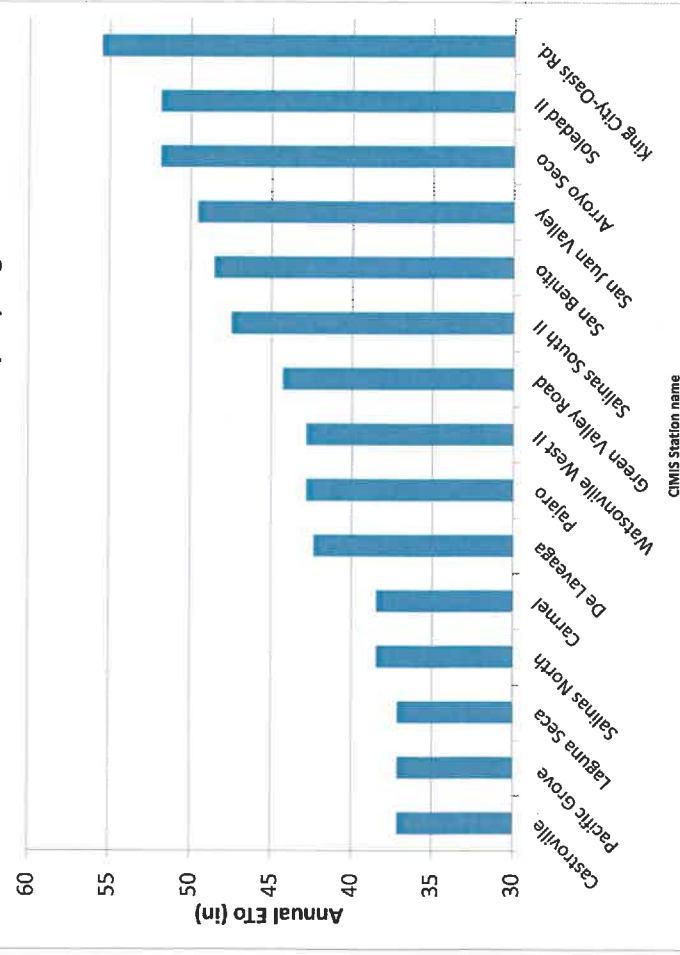
Monthly Average Reference Evapotranspiration for all CIMIS stations in Monterey Bay Region

CIMIS Stn Id	Stn Name	Jan ETo (in)	Feb ETo (in)	Mar ETo (in)	Apr ETo (in)	May ETo (in)	Jun ETo (in)	Jul ETo (in)	Aug ETo (in)	Sep ETo (in)	Oct ETo (in)	Nov ETo (in)	Dec ETo (in)	Total Annual ETo (in)	% difference from Region average	% difference from Castroville (Annual)	% difference from Castroville (July)
19	Castroville	1.6	1.9	3.13	4.2	4.77	4.82	4.05	3.61	3.15	2.66	1.81	1.47	37.17	-18%	0%	0%
193	Pacific Grove	1.6	1.9	3.13	4.2	4.77	4.82	4.05	3.61	3.15	2.66	1.81	1.47	37.17	-18%	0%	0%
228	Laguna Seca	1.6	1.9	3.13	4.2	4.77	4.82	4.05	3.61	3.15	2.66	1.81	1.47	37.17	-18%	0%	0%
116	Salinas North	1.56	1.93	3.11	4.09	4.5	4.92	4.44	4.21	3.56	2.87	1.84	1.46	38.49	-14%	3%	9%
210	Carmel	1.56	1.93	3.11	4.09	4.5	4.92	4.44	4.21	3.56	2.87	1.84	1.46	38.49	-14%	3%	9%
104	De Laveaga	1.6	2.14	3.56	4.43	5.17	5.5	5.2	4.83	3.92	2.96	1.78	1.31	42.4	-5%	13%	25%
129	Pajaro	1.79	2.18	3.51	4.58	5.24	5.31	5.07	4.59	3.92	3.15	1.92	1.61	42.87	-4%	14%	22%
209	Watsonville West II	1.79	2.18	3.51	4.58	5.24	5.31	5.07	4.59	3.92	3.15	1.92	1.61	42.87	-4%	14%	22%
111	Green Valley Road	1.51	2.03	3.5	4.63	5.15	5.67	5.76	5.35	4.22	3.21	1.82	1.49	44.34	0%	18%	35%
214	Salinas South II	1.63	2.04	3.55	4.75	5.54	6.43	6.31	5.75	4.58	3.47	2.01	1.45	47.51	7%	24%	44%
126	San Benito	1.51	2.02	3.47	4.63	5.91	6.64	6.59	6.2	4.86	3.52	1.89	1.35	48.59	9%	27%	48%
143	San Juan Valley	1.54	1.97	3.55	4.71	6.07	6.69	7.02	6.31	4.96	3.5	1.9	1.39	49.61	11%	29%	54%
114	Arroyo Seco	1.8	2.28	4	5.29	6.53	6.98	6.86	6.15	4.78	3.6	2.12	1.49	51.88	16%	33%	52%
252	Soledad II	1.8	2.28	4	5.29	6.53	6.98	6.86	6.15	4.78	3.6	2.12	1.49	51.88	16%	33%	52%
113	King City-Oasis Rd.	1.83	2.38	4.08	5.43	6.94	7.57	7.57	6.78	5.16	3.9	2.25	1.64	55.53	22%	40%	61%

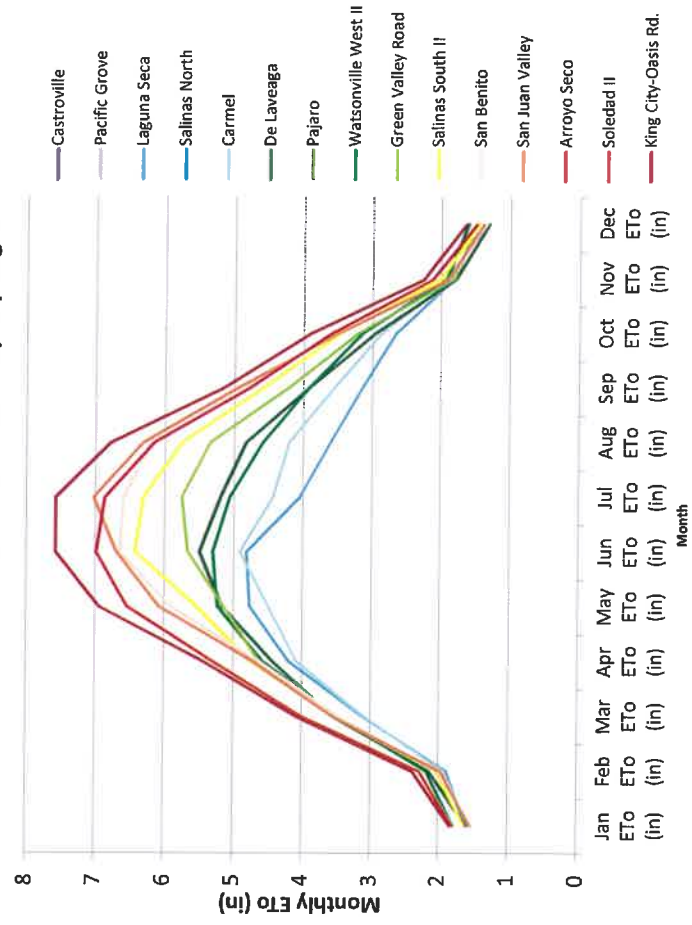
Data from California Irrigation Management Information System (CIMIS) - <http://www.cimis.water.ca.gov>

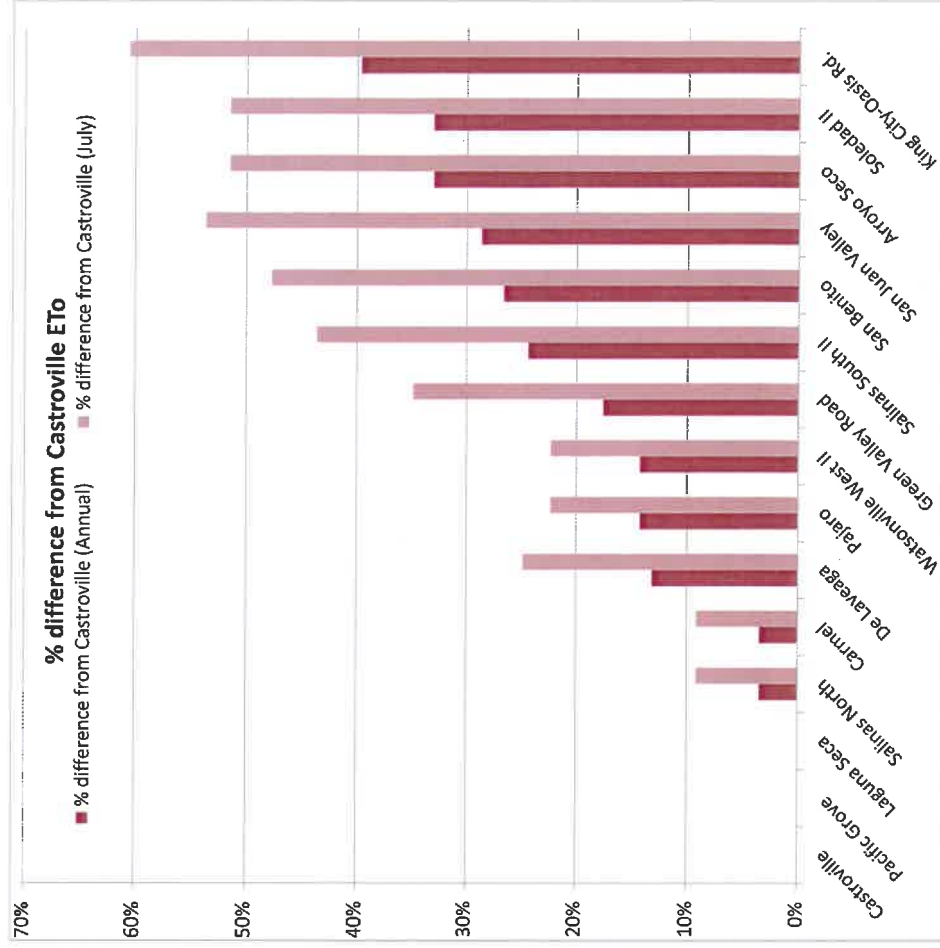
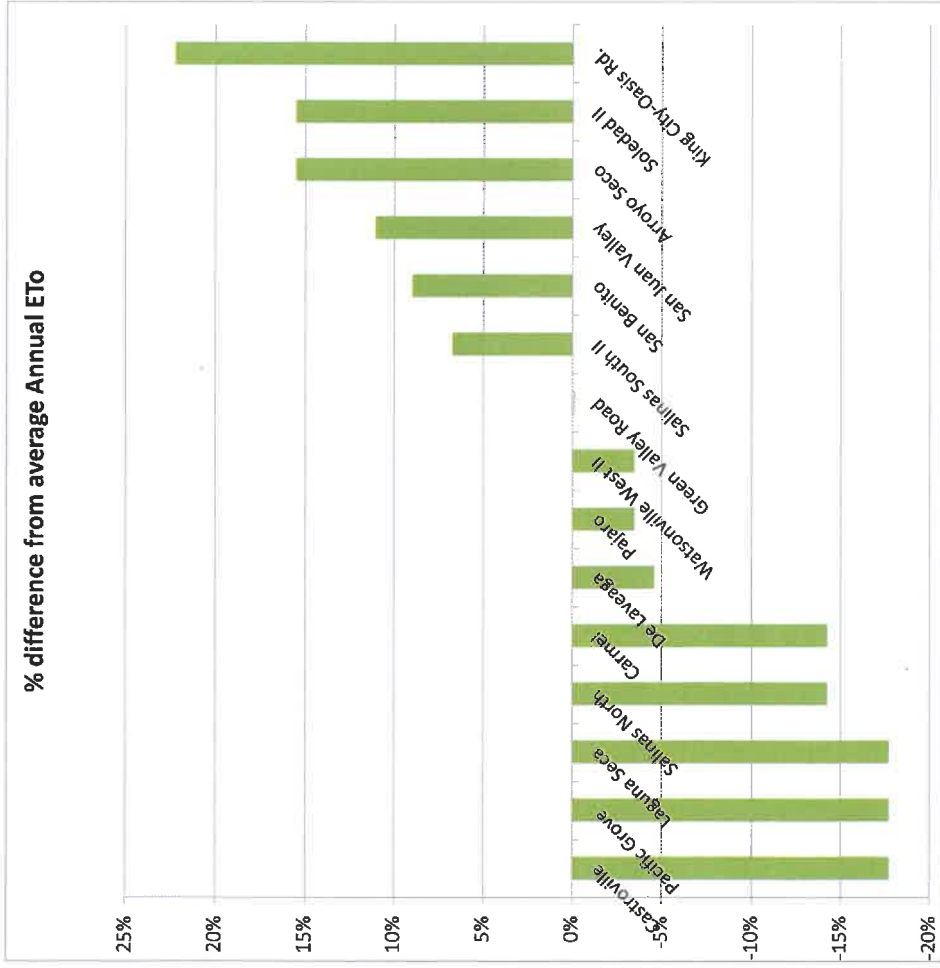
Monterey Bay Region Average Eto (in) 44.398

Total Annual Reference Evapotranspiration for all CIMIS stations in Monterey Bay Region



Average Monthly Reference Evapotranspiration for all CIMIS Stations in Monterey Bay Region





Data information: <http://www.cimiss.water.ca.gov/Resources.aspx>

Reference Evapotranspiration is evapotranspiration from standardized grass (ET_o) or alfalfa (ET_r) surfaces. The CIMIS ET_o and ET_r values are calculated using the modified Penman (also known as the CIMIS Penman) and the Penman-Monteith equations. Reference evapotranspiration is often referred to as ET_o on the CIMIS web site because most CIMIS weather stations are located on actively growing grass. Hourly, daily and monthly data are available.

Monthly Average ET_o Report: This report provides long-term averages of monthly ET_o for selected CIMIS stations. A minimum of 5 years of data is needed to calculate Monthly Average ET_o. Stations with less than 5 years of data use values from nearby stations with similar microclimates. Note: This calculation includes no date ranges because Monthly Average ET_o is an average of all a station's historical data.