




- | | |
|---|--|
| <p>  Distinguishable aquifers - mixtures of gravel and sand. Medium to high permeabilities
  Approximate water table, 1984 </p> | <p>  Aquitard - mixtures of clay and silt, with some sand and gravel, low to very low permeabilities </p> |
|---|--|

- Notes:
1. Refer to Figure 2 for location of section.
 2. Interpretive section based on available well logs.
 3. Aquifers are grouped into Upper Aquifer Zone and Lower Aquifer Zone, separated by "Major" aquitard

Figure 8a: Santa Clara Valley Groundwater Basin Cross-section Schematic (Source: Iwamura 1995)