

1. **Annual Report**

a. Executive Summary

Santa Clara County Vector Control District (District) complied with the applicable components of the General NPDES Permit for Biological and Residual Pesticide Discharges from Vector Control Applications (General Permit). The District is a member of the MVCAC NPDES Permit Coalition and the Coalition conducted all required chemical and physical monitoring. The results of the Coalition's monitoring will be included in the Coalition Annual Report that will be sent separately to the SWRCB and Regional Boards.

The District made 5397 applications to waters of the U.S. during the 2012 calendar year. The log of these applications can be found in Attachment B. The District performed Visual Monitoring of >10% of individual application sites identified as "Waters of the US" until July 2012. The visual monitoring completed by the District in the first half of the year found that there is no observable change in water quality between the background, event, and post event time periods-see monitoring log sheets. The SWRCB notified the permit holders in a letter to MVCAC dated July 13, 2012 that because the visual monitoring requirements were "interfering with the need for maximal efficient application to adequately protect human health from vector-borne diseases like West Nile Virus," that the visual monitoring was no longer required by individual Districts. The District continued to follow the guidelines of its Pesticide Application Plan (PAP).

Summary of Monitoring Data

The District began the year by complying with the visual monitoring requirements of the permit. See Footnote 1 of Tables C-1 and C-2 in Amended Water Quality Control Order No. 2011-0002-DWQ, General Permit No. CAG990004. These requirements required a tremendous amount of time to monitor including a number of revisits to specific sites to gather the necessary information. Most critically, time spent revisiting old sites caused delay in getting to new sites. Given the short lifecycle of the mosquito, this greatly exacerbated the task of looking for and treating mosquito breeding sites early in their lifecycle when treatment is more concentrated and effective. Recognizing the need of mosquito control districts to quickly find and treat mosquito breeding sites to prevent the spread of disease, such as West Nile virus, the SWRCB issued a letter to MVCAC dated July 13, 2012 that indicated the visual monitoring requirement would no longer be required of individual Districts.

Per the instructions in the letter, the Coalition will provide information on the incidence of West Nile Virus and other similar public health threats in the Coalition's annual report. For the reasons stated above, the District will no longer be collecting visual monitoring data.

BMP Identification

BMP's utilized by the District are outlined in the District's PAP. These include; emphasis on reducing mosquito breeding habitat through non-chemical means, training employees to prevent spills and applying appropriate amount of chemical in each treatment area, calibrate application equipment and use a biology based assessment for determining treatment thresholds.

Violation Discussion

No violations of the General Permit by the District were observed.

Map of Applications

See Attachment A

Log of Applications made to Waters of the U.S.

Attachment B includes monthly reports of all application data on the covered application areas.

General Information on Applications

Attachment B includes information on dosage, concentration and quantity of each pesticide used which are derived from the individual pesticide labels.

Visual Monitoring Data

Visual Monitoring Data has been submitted to the State Water Board in the provided Monitoring Database Form -Attachment C.

BMP, PAP, Monitoring Program Recommendations

No recommendations are being proposed to improve the current BMP's, PAP, or monitoring plan. Any changes to the Coalition Monitoring Plan will be highlighted in the Coalition Monitoring Annual Report.

Pesticide Application Log made to Waters of the U.S.

A representation of the pesticide application log is contained in Attachment B

2. Updated PAP Components

N/A

Self Monitoring Reports

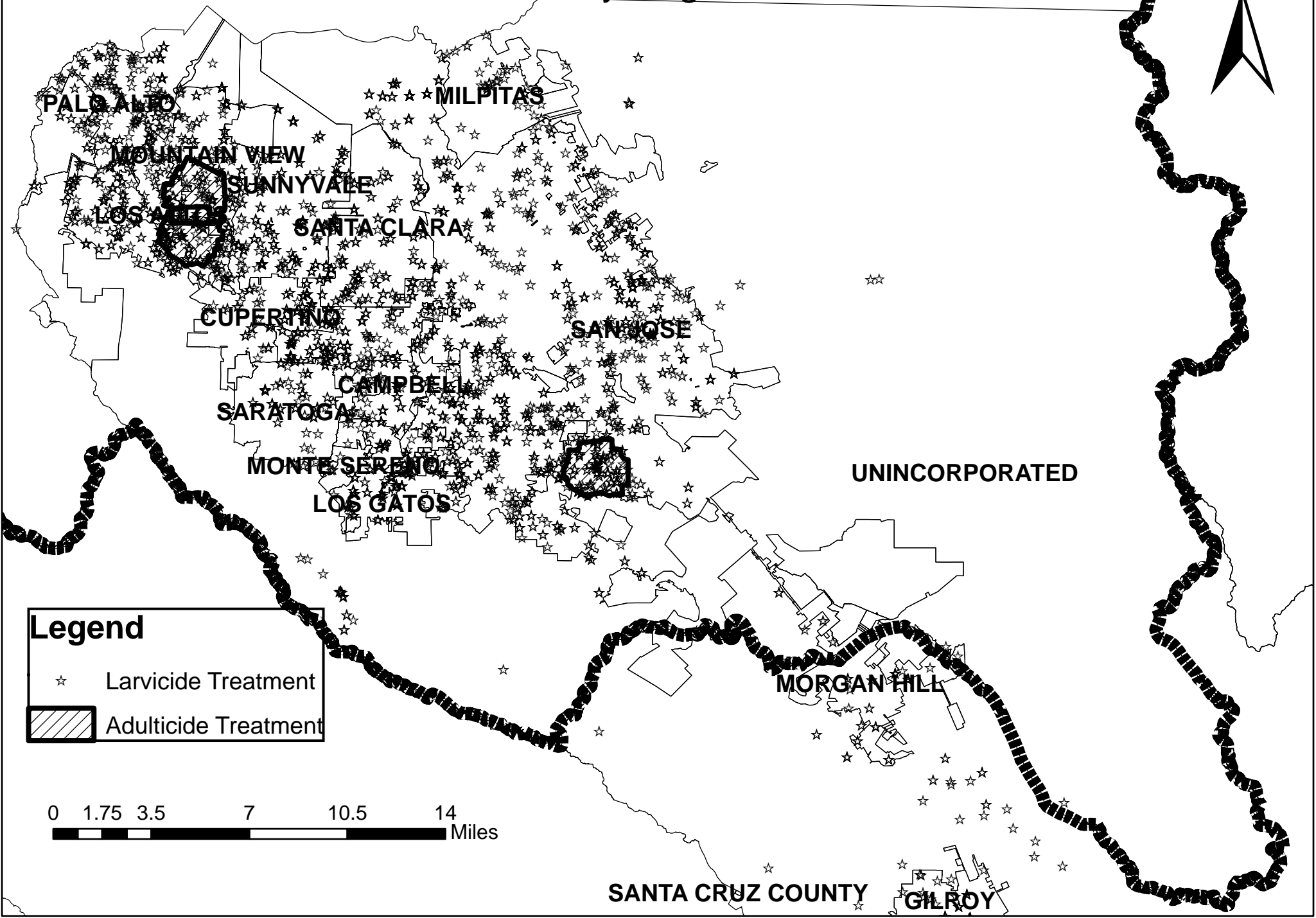
N/A

Monitoring Reports

The Coalition Monitoring Annual Report will summarize all physical measurements and chemical monitoring done for 2011 and 2012.

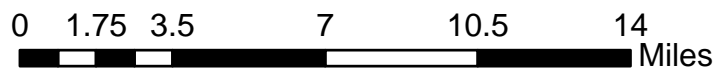
Attachment A - Santa Clara County Pesticide Treatment Map

San Francisco Bay Region



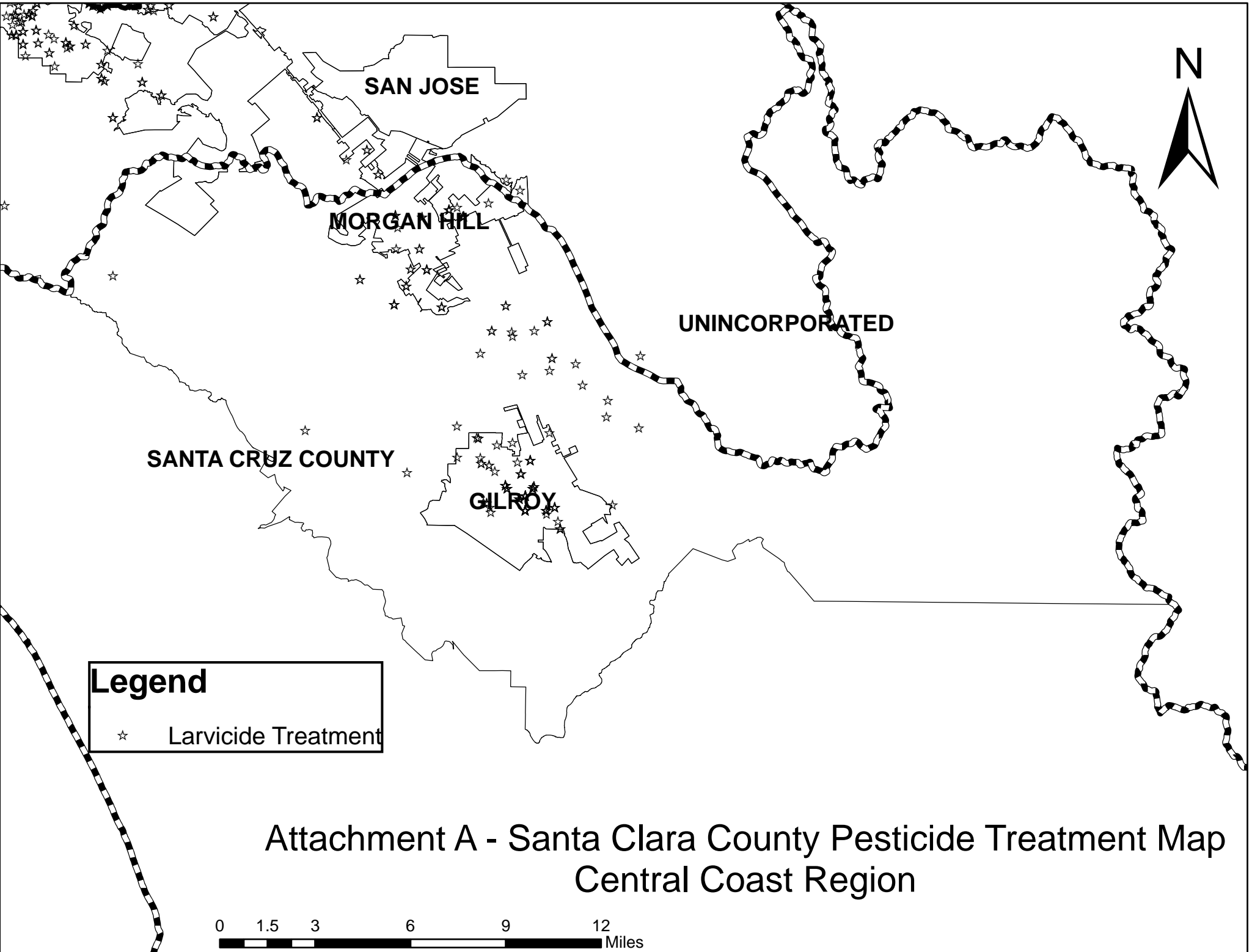
Legend

- ☆ Larvicide Treatment
- ▨ Adulticide Treatment



SANTA CRUZ COUNTY

GILROY



Attachment A - Santa Clara County Pesticide Treatment Map
Central Coast Region

0 1.5 3 6 9 12 Miles

Attachment B - Log of Pesticide Applications to Waters of the US

COUNTY OF SANTA CLARA
VECTOR CONTROL DISTRICT
NPDES Report for 2012

Habitat	Date	Material	Name	Address	Quantity Applied	Applied Units	EPA RegNo	Depth	Area Applied	Area Units	Tech
	1/19/2012	Fourstar 45 briq	Union School District, Fremont	589 W Fremont Av	13.000	ea	83362-3		1300.000	sq ft	Kennedy
	3/29/2012	Vectobac 12AS	, Anonymous	3585 Margate Av	3.000	fl oz	73049-38		250.000	sq ft	Escobar
	4/25/2012	Vectobac G	Hebble, Doug	1030 PARADISE WY	0.092	lb	73049-10		200.000	sq ft	Reyes
	8/20/2012	Fourstar 90 briq	Hoffman, Joe	566 Barto St	3.000	ea	83362-3	20	300.000	sq ft	Kennedy
	8/20/2012	Vectolex CG	Hoffman, Joe	566 Barto St	0.023	lb	73049-20		50.000	sq ft	Kennedy
	9/6/2012	Vectobac 12AS	Kelly, Steven	4386 Hilton Av	0.220	fl oz	73049-38		0.001	acre	Escobar
	10/26/2012	Fourstar 45 briq	, Jim	2909 Lakeside Dr	8.000	ea	83362-3		800.000	sq ft	Chirino
Bird Bath	5/2/2012	Agnique MMF	Flores, Maya	2110 Cruden Bay Wy	0.147	fl oz	53263-28		50.000	sq ft	Flores
Catch Basin	4/17/2012	Vectobac 12AS		601 Seale Av	1.505	fl oz	73049-38	4	2050.000	sq ft	Arce
	4/17/2012	Fourstar 180 briq		601 Seale Av	12.000	brq	83362-3	4	1200.000	sq ft	Arce
	4/25/2012	Vectobac G	Vasona Swayle	Chester to San Marcos Rd	0.023	lb	73049-10		50.000	sq ft	Ortiz
	4/25/2012	Fourstar 180 briq			1.000	ea	83362-3		100.000	sq ft	Louie
	4/25/2012	Altosid XR-G			0.115	lb	37254-451		250.000	sq ft	Louie
	5/11/2012	BVA 2 Mosquito Larvi			2.464	fl oz	70589-1		280.000	sq ft	Louie
	6/5/2012	Fourstar 180 briq	Chukar Catch Basins	Chukar Ct & Chickdee Ct	2.000	brq	83362-3	0	200.000	sq ft	Kennedy

Habitat	Date	Material	Name	Address	Quantity Applied	Applied Units	EPA RegNo	Depth	Area Applied	Area Units	Tech
Catch Basin											
	6/6/2012	BVA 2 Mosquito Larvi			5.280	fl oz	70589-1		600.000	sq ft	Louie
	6/6/2012	BVA 2 Mosquito Larvi			4.000	ea	70589-1		400.000	sq ft	Louie
	6/6/2012	Fourstar 180 briq			4.000	ea	83362-3		400.000	sq ft	Louie
	6/18/2012	Agnique MMF			0.147	fl oz	53263-28		50.000	sq ft	Flores
	6/20/2012	Vectobac G	Vasona Swayle	Douglas Ln at Fruitvale Three Oaks Wy	0.023	lb	73049-10		50.000	sq ft	Ortiz
	6/21/2012	Agnique MMF			5.000	squirt	53263-28		40.000	sq ft	Young
	6/22/2012	Vectobac G	Essabhoy, Abeezer	449 Hawthorne Av	0.138	lb	73049-10		300.000	sq ft	Reyes
	6/23/2012	Altosid XR Briquets			59.000	ea	2724-375-64833		5900.000	sq ft	Tkalcevic
	6/23/2012	Altosid XR Briquets			111.000	ea	2724-375-64833		11100.000	sq ft	Tkalcevic
	6/29/2012	Agnique MMF		1600 Villa	0.147	fl oz	53263-28		30.000	sq ft	Fieger
	7/9/2012	Fourstar SBG	Hofler, Gloria	863 Cumberland Dr	0.010	lb	85685-1	4	50.000	sq ft	Kennedy
	7/10/2012	Fourstar 180 briq			8.000	ea	83362-3		800.000	sq ft	Fieger
	7/10/2012	BVA 2 Mosquito Larvi			2.000	ea	70589-1		200.000	sq ft	Fieger
	7/10/2012	Fourstar 180 briq			2.000	ea	83362-3		200.000	sq ft	Fieger
	7/10/2012	Vectobac 12AS			0.110	fl oz	73049-38		150.000	sq ft	Louie
	7/12/2012	Agnique MMF			0.588	fl oz	53263-28		200.000	sq ft	Fieger
	7/13/2012	Agnique MMF			0.000	fl oz	53263-28		0.000	sq ft	Fieger
	7/13/2012	Agnique MMF		Riverside & Birchwood	0.294	fl oz	53263-28		100.000	sq ft	Young
	7/13/2012	Agnique MMF			0.000	fl oz	53263-28		0.000	sq ft	Fieger
	7/16/2012	Agnique MMF			2.497	fl oz	53263-28		850.000	sq ft	Fieger
	7/16/2012	Agnique MMF			0.294	fl oz	53263-28		100.000	sq ft	Fieger

Habitat	Date	Material	Name	Address	Quantity Applied	Applied Units	EPA RegNo	Depth	Area Applied	Area Units	Tech
Catch Basin											
	7/23/2012	BVA 2 Mosquito Larvi		A/ 224 Wilder Ave LG CA.	1.000	ea	70589-1		100.000	sq ft	Flores
	7/23/2012	Fourstar 180 briq		A/ 224 Wilder Ave LG CA.	1.000	ea	83362-3		100.000	sq ft	Flores
	7/26/2012	BVA 2 Mosquito Larvi	Daniel, Michael	1585 Charleston Rd	1.584	fl oz	70589-1		180.000	sq ft	Shatzel
	7/27/2012	Vectobac 12AS	El Camino Storm Drn	French St parallel to Lawrence Exp by RR tracks	15.341	fl oz	73049-38		20900.000	sq ft	Chirino
	8/1/2012	Agnique MMF			0.147	fl oz	53263-28		50.000	sq ft	Fieger
	8/3/2012	Fourstar 180 briq			1.000	ea	83362-3		100.000	sq ft	Kaufman
	8/3/2012	Fourstar 180 briq			1.000	ea	83362-3		100.000	sq ft	Kaufman
	8/3/2012	Fourstar 180 briq			2.000	ea	83362-3		200.000	sq ft	Kaufman
	8/3/2012	Fourstar SBG	Das, Arunangshu	1235 WILDWOOD AV	0.050	lb	85685-1	1	220.000	sq ft	Kennedy
	8/3/2012	BVA 2 Mosquito Larvi			51.000	ea	70589-1		5100.000	sq ft	Young
	8/3/2012	Fourstar 180 briq			51.000	ea	83362-3		5100.000	sq ft	Young
	8/10/2012	Vectobac G			0.023	lb	73049-10	1	50.000	sq ft	Arce
	8/10/2012	Fourstar 90 briq			2.000	brq	83362-3	1	200.000	sq ft	Arce
	8/10/2012	Vectobac G	Shirole, Yasmin	3458 KENNETH DR	0.023	lb	73049-10		50.000	sq ft	Reyes
	8/14/2012	BVA 2 Mosquito Larvi		A/ 224 Wilder Ave LG CA.	3.000	ea	70589-1		300.000	sq ft	Flores
	8/14/2012	Fourstar 180 briq		A/ 224 Wilder Ave LG CA.	3.000	ea	83362-3		300.000	sq ft	Flores
	8/14/2012	Agnique MMF			0.147	fl oz	53263-28		50.000	sq ft	Flores
	8/15/2012	Altosid XR Briquets	Matteini, Anne	Chippendale Ct	1.000	ea	2724-375-64833		100.000	sq ft	Ortiz
	8/15/2012	Vectobac G	BERRYESSA PERC/DITCH	Capitol Exp & Berryessa	17.000	lb	73049-10		1.700	acre	Heath

Habitat	Date	Material	Name	Address	Quantity Applied	Applied Units	EPA RegNo	Depth	Area Applied	Area Units	Tech
Catch Basin											
	8/24/2012	Vectobac G	Anonymous,	Old Middlefield Wy	0.046	lb	73049-10		100.000	sq ft	Shatzel
	8/29/2012	BVA 2 Mosquito Larvi	Watkins, Christopher	1500 Crittenden Ln	2.464	fl oz	70589-1		280.000	sq ft	Shatzel
	8/30/2012	Agnique MMF			5.582	fl oz	53263-28		1900.000	sq ft	Flores
	9/4/2012	Vectomax CG			0.230	lb	73049-429		500.000	sq ft	Flores
	9/6/2012	Agnique MMF	, Anonymous	823 Elmira Dr	0.030	fl oz	53263-28		10.000	sq ft	Kennedy
	9/13/2012	Agnique MMF			0.147	fl oz	53263-28		50.000	sq ft	Fieger
	9/19/2012	Agnique MMF	Boyd, Sue	14000 Fruitvale Av	0.147	fl oz	53263-28		50.000	sq ft	Ortiz
	9/25/2012	Fourstar 180 briq		A/ 224 Wilder Ave LG CA.	1.000	ea	83362-3		100.000	sq ft	Louie
	9/28/2012	Vectolex CG	Weldon, MR.	13039 PIERCE RD	0.020	lb	73049-20	4	50.000	sq ft	Kennedy
	9/28/2012	Fourstar 90 briq	Weldon, MR.	13039 PIERCE RD	1.000	ea	83362-3	6	100.000	sq ft	Kennedy
	11/1/2012	Fourstar 180 briq	Chukar Catch Basins	Chukar Ct & Chickdee Ct	2.000	ea	83362-3	3	200.000	sq ft	Kennedy
	12/4/2012	Fourstar SBG	Union School District, Fremont	589 W Fremont Av	0.001	lb	85685-1	3	4.000	sq ft	Kennedy
	12/5/2012	BVA 2 Mosquito Larvi			0.704	fl oz	70589-1		80.000	sq ft	Louie
Cemetery vases											
	5/2/2012	BVA 2 Mosquito Larvi	Los Gatos Mem. Park	2255 Los Gatos Almaden Rd	1.232	fl oz	70589-1		140.000	sq ft	Louie
	5/2/2012	Fourstar 180 briq	Los Gatos Mem. Park	2255 Los Gatos Almaden Rd	3.000	ea	83362-3		300.000	sq ft	Louie
	5/2/2012	BVA 2 Mosquito Larvi	OAK HILL MEM. PARK	300 Curtner Av	40.000	fl oz	70589-1		5.000	acre	Ramirez
	5/7/2012	Vectobac G	Alta Mesa Memorial	695 Arastradero Rd	0.299	lb	73049-10		650.000	sq ft	Reyes
	5/31/2012	Vectobac G	Alta Mesa Memorial	695 Arastradero Rd	0.184	lb	73049-10		400.000	sq ft	Reyes

Habitat	Date	Material	Name	Address	Quantity Applied	Applied Units	EPA RegNo	Depth	Area Applied	Area Units	Tech
Cemetery vases	6/12/2012	Vectobac G	Alta Mesa Memorial	695 Arastradero Rd	0.230	lb	73049-10		500.000	sq ft	Reyes
	7/9/2012	Vectobac G	Alta Mesa Memorial	695 Arastradero Rd	0.230	lb	73049-10		500.000	sq ft	Reyes
	7/11/2012	BVA 2 Mosquito Larvi	OAK HILL MEM. PARK	300 Curtner Av	2.000	fl oz	70589-1		2.750	acre	Ramirez
	7/16/2012	BVA 2 Mosquito Larvi	Los Gatos Mem. Park	2255 Los Gatos Almaden Rd	1.760	fl oz	70589-1		200.000	sq ft	Louie
	7/24/2012	Vectobac G	Alta Mesa Memorial	695 Arastradero Rd	0.322	lb	73049-10		700.000	sq ft	Reyes
	7/24/2012	BVA 2 Mosquito Larvi	OAK HILL MEM. PARK	300 Curtner Av	20.000	fl oz	70589-1		2.750	acre	Ramirez
	8/27/2012	BVA 2 Mosquito Larvi	Los Gatos Mem. Park	2255 Los Gatos Almaden Rd	1.408	fl oz	70589-1		160.000	sq ft	Louie
	8/27/2012	BVA 2 Mosquito Larvi	Los Gatos Mem. Park	2255 Los Gatos Almaden Rd	2.288	fl oz	70589-1		260.000	sq ft	Louie
	8/30/2012	Vectobac G	Alta Mesa Memorial	695 Arastradero Rd	0.552	lb	73049-10		1200.000	sq ft	Reyes
	9/17/2012	Vectobac G	Alta Mesa Memorial	695 Arastradero Rd	0.184	lb	73049-10		400.000	sq ft	Reyes
	10/10/2012	Vectobac G	Alta Mesa Memorial	695 Arastradero Rd	0.506	lb	73049-10		1100.000	sq ft	Reyes
	10/24/2012	Vectobac G	Alta Mesa Memorial	695 Arastradero Rd	1.495	lb	73049-10		3250.000	sq ft	Reyes
	12/4/2012	Vectobac G	Alta Mesa Memorial	695 Arastradero Rd	0.069	lb	73049-10		150.000	sq ft	Reyes
	12/10/2012	BVA 2 Mosquito Larvi	Calvary Cemetery	2655 Madden Av	12.000	fl oz	70589-1		1.200	acre	Ramirez
	12/10/2012	BVA 2 Mosquito Larvi	Calvary Cemetery	2655 Madden Av	36.000	fl oz	70589-1		3.750	acre	Ramirez
	12/11/2012	BVA 2 Mosquito Larvi	Calvary Cemetery	2655 Madden Av	26.000	fl oz	70589-1		1.750	acre	Ramirez
	12/11/2012	BVA 2 Mosquito Larvi	Calvary Cemetery	2655 Madden Av	20.000	fl oz	70589-1		125.000	acre	Ramirez
Channel	1/27/2012	Fourstar 45 briq	ALAMITOS CANAL	Cottle Rd to Lean Av	15.000	ea	83362-3		1.250	acre	Ramirez

Habitat	Date	Material	Name	Address	Quantity Applied	Applied Units	EPA RegNo	Depth	Area Applied	Area Units	Tech
Channel											
	1/27/2012	Altosid XR Briquets	ALAMITOS CANAL	Cottle Rd to Lean Av	4.000	ea	2724-375-64833		300.000	sq ft	Ramirez
	1/27/2012	BVA 2 Mosquito Larvi	ALAMITOS CANAL	Lean Av to Snell Rd	6.000	fl oz	70589-1		0.750	acre	Ramirez
	1/30/2012	BVA 2 Mosquito Larvi	ALAMITOS CANAL	Blos Av to Cahalan Av	3.000	fl oz	70589-1		0.330	acre	Ramirez
	1/30/2012	Fourstar 45 briq	ALAMITOS CANAL	Blos Av to Cahalan Av	30.000	ea	83362-3		1.500	acre	Ramirez
	1/30/2012	Fourstar 45 briq	ALAMITOS CANAL	Cahalan Av to Winfield	5.000	ea	83362-3		0.250	acre	Ramirez
	2/20/2012	BVA 2 Mosquito Larvi	ALAMITOS CANAL	Cottle Rd to Lean Av	8.000	fl oz	70589-1		1.750	acre	Ramirez
	2/20/2012	Altosid XR Briquets	ALAMITOS CANAL	Cottle Rd to Lean Av	5.000	ea	2724-375-64833		300.000	sq ft	Ramirez
	3/15/2012	Vectobac 12AS	Stanford Ditch	El Camino(along Serra) to Campus Dr	0.771	fl oz	73049-38	6	1050.000	sq ft	Arce
	3/15/2012	Fourstar 45 briq	Stanford Ditch	El Camino(along Serra) to Campus Dr	10.000	brq	83362-3	6	1000.000	sq ft	Arce
	4/16/2012	Altosid XR Briquets	Higgins, Linda	131 Belridge Dr	6.000	ea	2724-375-64833		600.000	sq ft	Louie
	4/16/2012	BVA 2 Mosquito Larvi	ALAMITOS CANAL	Cottle Rd to Lean Av	8.000	fl oz	70589-1		0.330	acre	Ramirez
	4/19/2012	Vectobac 12AS	SPENCE DITCH	at Butler & Spence St	1.468	fl oz	73049-38		2000.000	sq ft	Chirino
	4/19/2012	AGNIQUE MMF G	SPENCE DITCH	at Butler & Spence St	0.988	lb	53263-30		2000.000	sq ft	Chirino
	4/25/2012	Vectobac 12AS	SPENCE DITCH	at Butler & Spence St	0.624	fl oz	73049-38	12	850.000	sq ft	Chirino
	5/7/2012	Vectobac 12AS	, Anonymous	26462 Purissima Rd	0.881	fl oz	73049-38	3	1200.000	sq ft	Arce
	5/7/2012	Fourstar 45 briq	, Anonymous	26462 Purissima Rd	12.000	brq	83362-3	3	1200.000	sq ft	Arce
	5/8/2012	BVA 2 Mosquito Larvi	Permanente Diver-	Grant Rd to Diecicx (w/of 85)	1.760	fl oz	70589-1	2	200.000	sq ft	Shatzel
	5/8/2012	Vectobac G	Vasona Canal	concrete culvert to Pollard Rd	0.023	lb	73049-10		50.000	sq ft	Ortiz
	5/15/2012	Vectobac G	Stanford Ditch	El Camino(along Serra) to Campus Dr	7.500	lb	73049-10	6	0.750	acre	Arce

Habitat	Date	Material	Name	Address	Quantity Applied	Applied Units	EPA RegNo	Depth	Area Applied	Area Units	Tech
Channel											
	5/15/2012	Vectolex CG	Stanford Ditch	El Camino(along Serra) to Campus Dr	7.500	lb	73049-20	6	0.750	acre	Arce
	5/15/2012	Fourstar 180 briq	Stanford Ditch	El Camino(along Serra) to Campus Dr	20.000	brq	83362-3	9	2000.000	sq ft	Arce
	5/16/2012	Vectobac G	Vasona Canal	from Rinconada G.Course entrance onto g.course	0.023	lb	73049-10		50.000	sq ft	Ortiz
	5/21/2012	BVA 2 Mosquito Larvi	ALAMITOS CANAL	Cottle Rd to Lean Av	1.000	fl oz	70589-1		30.000	sq ft	Ramirez
	5/21/2012	BVA 2 Mosquito Larvi	ALAMITOS CANAL	Lean Av to Snell Rd	2.000	fl oz	70589-1		120.000	sq ft	Ramirez
	5/22/2012	AGNIQUE MMF G	MADRONE CHANNEL	Cochrane, Main, E Dunne, Tennant, Maple	1.803	lb	53263-30		3650.000	sq ft	Frazer
	5/29/2012	Vectolex CG	BORDER DITCH	Along Border Ave.	1.000	lb	73049-20	4	0.100	acre	Arce
	5/29/2012	Fourstar 90 briq	BORDER DITCH	Along Border Ave.	10.000	brq	83362-3	2	1000.000	sq ft	Arce
	5/31/2012	BVA 2 Mosquito Larvi	Permanente Diver-	Grant Rd to Diecicx (w/of 85)	12.320	fl oz	70589-1	2	1400.000	sq ft	Shatzel
	6/1/2012	Vectobac G	Hwy9/ Farragut Ditch	Along Hwy 9 from Farragut/Decatur Rd	0.046	lb	73049-10		100.000	sq ft	Ortiz
	6/6/2012	Vectobac G	Oka	North off Oka Rd & West off Hwy 17	1.564	lb	73049-10		3400.000	sq ft	Louie
	6/6/2012	Vectolex CG	Oka	North off Oka Rd & West off Hwy 17	1.564	lb	73049-20		3400.000	sq ft	Louie
	6/19/2012	BVA 2 Mosquito Larvi	Permanente Diver-	Grant Rd to Diecicx (w/of 85)	15.840	fl oz	70589-1		1800.000	sq ft	Shatzel
	7/3/2012	Fourstar 180 briq	Higgins, Linda	131 Belridge Dr	6.000	ea	83362-3		600.000	sq ft	Louie
	7/10/2012	Vectobac G	Permanente Diver-	Grant Rd to Diecicx (w/of 85)	1.495	lb	73049-10		3250.000	sq ft	Shatzel
	7/13/2012	Vectobac G	SUNNYHILLS OUTFALL	N Milpitas Bl to Dixon Landing Rd W to Penitencia	0.322	lb	73049-10		700.000	sq ft	Heath
	7/20/2012	Vectobac G	Stanford Ditch	El Camino(along Serra) to Campus Dr	7.500	lb	73049-10	4	0.750	acre	Arce

Habitat	Date	Material	Name	Address	Quantity Applied	Applied Units	EPA RegNo	Depth	Area Applied	Area Units	Tech
Channel											
	7/20/2012	Vectolex CG	Stanford Ditch	El Camino(along Serra) to Campus Dr	7.500	lb	73049-20	4	0.750	acre	Arce
	7/20/2012	Fourstar 90 briq	Stanford Ditch	El Camino(along Serra) to Campus Dr	37.000	brq	83362-3	6	3700.000	sq ft	Arce
	7/25/2012	Vectobac G	Oka	North off Oka Rd & West off Hwy 17	1.564	lb	73049-10		3400.000	sq ft	Louie
	7/25/2012	Vectolex CG	Oka	North off Oka Rd & West off Hwy 17	1.564	lb	73049-20		3400.000	sq ft	Louie
	7/26/2012	Vectobac G	BORDER DITCH	Along Border Ave.	0.500	lb	73049-10	2	0.050	acre	Arce
	7/26/2012	Vectolex CG	BORDER DITCH	Along Border Ave.	0.500	lb	73049-20	2	0.050	acre	Arce
	8/1/2012	Fourstar 180 briq	SPENCE DITCH	at Butler & Spence St	8.000	brq	83362-3		800.000	sq ft	Heath
	8/7/2012	BVA 2 Mosquito Larvi	Permanente Diver-	Grant Rd to Diecicx (w/of 85)	14.960	fl oz	70589-1		1700.000	sq ft	Shatzel
	8/21/2012	Vectobac G	, Emily	La Poloma Rd	1.500	lb	73049-10	2	0.150	acre	Arce
	8/21/2012	Vectolex CG	, Emily	La Poloma Rd	1.500	lb	73049-20	2	0.150	acre	Arce
	8/22/2012	Vectobac G	Oka	North off Oka Rd & West off Hwy 17	1.288	lb	73049-10		2800.000	sq ft	Louie
	8/22/2012	Vectolex CG	Oka	North off Oka Rd & West off Hwy 17	1.288	lb	73049-20		2800.000	sq ft	Louie
	8/23/2012	Agnique MMF	Permanente Diver-	Grant Rd to Diecicx (w/of 85)	12.046	fl oz	53263-28		4100.000	sq ft	Shatzel
	8/24/2012	Vectobac G	Permanente Diver-	Grant Rd to Diecicx (w/of 85)	4.048	lb	73049-10		8800.000	sq ft	Shatzel
	8/27/2012	Vectobac G	, Anonymous	26462 Purissima Rd	0.100	lb	73049-10	1	0.010	acre	Arce
	8/27/2012	Vectolex CG	, Anonymous	26462 Purissima Rd	0.100	lb	73049-20	1	0.010	acre	Arce
	8/27/2012	Fourstar 180 briq	, Anonymous	26462 Purissima Rd	4.000	brq	83362-3	2	400.000	sq ft	Arce
	8/30/2012	Fourstar 180 briq	Higgins, Linda	131 Belridge Dr	5.000	ea	83362-3		500.000	sq ft	Louie
	9/6/2012	Fourstar 45 briq	SUNNYHILLS OUTFALL	N Milpitas Bl to Dixon Landing Rd W to Penitencia	6.000	brq	83362-3		600.000	sq ft	Heath

Habitat	Date	Material	Name	Address	Quantity Applied	Applied Units	EPA RegNo	Depth	Area Applied	Area Units	Tech
Channel											
	9/7/2012	BVA 2 Mosquito Larvi	Permanente Diver-	Grant Rd to Diecicx (w/of 85)	10.032	fl oz	70589-1		1140.000	sq ft	Shatzel
	9/14/2012	Vectobac G	Vasona Canal	from Rinconada G.Course entrance onto g.course	0.023	lb	73049-10		50.000	sq ft	Ortiz
	9/19/2012	Vectobac G	Permanente Diver-	Grant Rd to Diecicx (w/of 85)	2.024	lb	73049-10		4400.000	sq ft	Shatzel
	9/28/2012	Vectobac G	Permanente Diver-	Grant Rd to Diecicx (w/of 85)	1.932	lb	73049-10		4200.000	sq ft	Shatzel
	10/3/2012	Altosid XR-G	Hwy9/ Farragut Ditch	Along Hwy 9 from Farragut/Decatur Rd	0.023	lb	37254-451		50.000	sq ft	Ortiz
	10/8/2012	Vectomax CG	Anonymous,	Burke Ln	0.092	lb	73049-429	6	200.000	sq ft	Arce
	10/9/2012	BVA 2 Mosquito Larvi	Anonymous,	Altadena Dr	2.112	fl oz	70589-1	2	240.000	sq ft	Arce
	10/9/2012	Fourstar 180 briq	Anonymous,	Burke Ln	6.000	brq	83362-3	6	300.000	sq ft	Arce
	10/12/2012	Vectobac G	Permanente Diver-	Grant Rd to Diecicx (w/of 85)	1.380	lb	73049-10		3000.000	sq ft	Shatzel
	10/17/2012	Vectomax CG	Stanford Ditch	El Camino(along Serra) to Campus Dr	10.005	lb	73049-429	4	21750.000	sq ft	Arce
	10/17/2012	Vectobac G	Oka	North off Oka Rd & West off Hwy 17	1.702	lb	73049-10		3700.000	sq ft	Louie
	10/17/2012	Vectolex CG	Oka	North off Oka Rd & West off Hwy 17	1.702	lb	73049-20		3700.000	sq ft	Louie
	10/17/2012	Fourstar 180 briq	Stanford Ditch	El Camino(along Serra) to Campus Dr	6.000	brq	83362-3	12	600.000	sq ft	Arce
	10/19/2012	AGNIQUE MMF G	Vasona Canal	along Wedgewood Av to Riconada Golf Course	0.025	lb	53263-30		50.000	sq ft	Ortiz
	12/4/2012	Fourstar SBG	Union School District, Fremont	589 W Fremont Av	0.000	lb	85685-1	4	1.000	sq ft	Kennedy
Clean Pool											
	2/27/2012	Fourstar 180 briq		13171 S Alta Ln	1.000	brq	83362-3	9	100.000	sq ft	Arce
	7/17/2012	BVA 2 Mosquito Larvi	Anonymous,	4985 Page Mill Dr	1.000	fl oz	70589-1		350.000	sq ft	Ramirez

Habitat	Date	Material	Name	Address	Quantity Applied	Applied Units	EPA RegNo	Depth	Area Applied	Area Units	Tech
Commercial											
	2/10/2012	Vectobac 12AS	Gold Street Marshes	Gold St @ Hwy 237	9.322	fl oz	73049-38		12700.000	sq ft	Chirino
	4/6/2012	Vectobac 12AS	Gold Street Marshes	Gold St @ Hwy 237	22.791	fl oz	73049-38		31050.000	sq ft	Chirino
	6/19/2012	Vectobac G	Gold Street Marshes	Gold St @ Hwy 237	5.980	lb	73049-10		13000.000	sq ft	Chirino
	7/10/2012	Vectobac G	Sunnyvale Muni Golf	Macara Ave/ Maude Ave to 101	0.138	lb	73049-10		300.000	sq ft	Shatzel
	7/31/2012	Vectobac 12AS	Anonymous,	871 S Winchester Bl	0.220	fl oz	73049-38		300.000	sq ft	Escobar
	10/17/2012	Vectobac 12AS	Weston, Ron	10950 Lucky Oak St	4.367	fl oz	73049-38		5950.000	sq ft	Chirino
	10/17/2012	BVA 2 Mosquito Larvi	Weston, Ron	10950 Lucky Oak St	34.848	fl oz	70589-1		3960.000	sq ft	Chirino
	10/25/2012	Fourstar 45 briq	, Jim	2909 Lakeside Dr	3.000	ea	83362-3		300.000	sq ft	Chirino
	10/26/2012	BVA 2 Mosquito Larvi	, Jim	2909 Lakeside Dr	7.040	fl oz	70589-1		800.000	sq ft	Chirino
	11/8/2012	BVA 2 Mosquito Larvi	Sunnyvale Muni Golf	Macara Ave/ Maude Ave to 101	2.640	fl oz	70589-1		300.000	sq ft	Shatzel
	11/27/2012	BVA 2 Mosquito Larvi	, Jim	2909 Lakeside Dr	1.936	fl oz	70589-1		220.000	sq ft	Chirino
	11/27/2012	Fourstar 45 briq	, Jim	2909 Lakeside Dr	6.000	ea	83362-3		600.000	sq ft	Chirino
	11/30/2012	Fourstar SBG			0.001	lb	85685-1		3.000	sq ft	Kennedy
	12/12/2012	Vectobac 12AS	Gold Street Marshes	Gold St @ Hwy 237	11.194	fl oz	73049-38		15250.000	sq ft	Chirino
	12/19/2012	Vectobac 12AS	Gold Street Marshes	Gold St @ Hwy 237	15.120	fl oz	73049-38		20600.000	sq ft	Chirino
	12/31/2012	Vectobac G	Sunnyvale Muni Golf	Macara Ave/ Maude Ave to 101	2.001	lb	73049-10		4350.000	sq ft	Shatzel
Container											
	1/31/2012	Golden Bear 1111 Oil	Lam, Marcos	10549 Gascoigne Dr	0.020	fl oz	8898-16	28	3.000	sq ft	Kennedy
	1/31/2012	Vectobac 12AS	Lam, Marcos	10549 Gascoigne Dr	0.002	fl oz	73049-38	28	3.000	sq ft	Kennedy

Habitat	Date	Material	Name	Address	Quantity Applied	Applied Units	EPA RegNo	Depth	Area Applied	Area Units	Tech
Container											
	2/1/2012	BVA 2 Mosquito Larvi	Groves, Julie	147 Vista Del Monte	0.880	fl oz	70589-1	30	100.000	sq ft	Louie
	2/9/2012	Altosid XR Briquets	San Jose Water Works	Behind Creekland cir and N. King Rd	3.000	ea	2724-375-64833		20.000	sq ft	Ramirez
	3/1/2012	AGNIQUE MMF G	Sun, Lei	1631 McGregor Wy	0.049	lb	53263-30		100.000	sq ft	Kennedy
	3/1/2012	Vectobac G	Sun, Lei	1631 McGregor Wy	0.046	lb	73049-10		100.000	sq ft	Kennedy
	3/8/2012	Agnique MMF	, Peter	4052 Jan Wy	0.588	fl oz	53263-28		200.000	sq ft	Louie
	3/8/2012	Fourstar 90 briq	, Peter	4052 Jan Wy	1.000	ea	83362-3		100.000	sq ft	Louie
	3/27/2012	BVA 2 Mosquito Larvi	Anonymous,	20 Dittos Ln	1.232	fl oz	70589-1		140.000	sq ft	Louie
	3/27/2012	Fourstar 180 briq	Anonymous,	20 Dittos Ln	3.000	ea	83362-3		300.000	sq ft	Louie
	4/2/2012	BVA 2 Mosquito Larvi	, Anonymous	5868 Cahalan Av	1.000	fl oz	70589-1		15.000	sq ft	Ramirez
	4/5/2012	Altosid XR Briquets	, Anonymous	5868 Cahalan Av	1.000	ea	2724-375-64833		20.000	sq ft	Ramirez
	4/17/2012	BVA 2 Mosquito Larvi	Lam, Marcos	10549 Gascoigne Dr	0.176	fl oz	70589-1	20	20.000	sq ft	Kennedy
	4/27/2012	Fourstar 180 briq	Anonymous,	1574 Blossom Hill Rd	1.000	ea	83362-3		100.000	sq ft	Louie
	5/1/2012	BVA 2 Mosquito Larvi	, Anonymous	5868 Cahalan Av	1.000	fl oz	70589-1		20.000	sq ft	Ramirez
	5/8/2012	Vectobac 12AS	,	2350 Amherst St	0.037	fl oz	73049-38	6	50.000	sq ft	Arce
	5/9/2012	Fourstar 180 briq	Hiland, Devin	2061 Barrett Av	1.000	ea	83362-3		100.000	sq ft	Louie
	5/21/2012	AGNIQUE MMF G	Harvey Bear Ranch	San Martin E of Foothill	1.680	lb	53263-30		3400.000	sq ft	Frazer
	5/22/2012	Agnique MMF	Phillips, Theresa	770 Devonshire Wy	0.001	fl oz	53263-28	17	4.000	sq ft	Kennedy
	5/31/2012	Fourstar 180 briq	, Lynn	19925 Wright Dr	2.000	ea	83362-3		200.000	sq ft	Louie
	6/22/2012	Agnique MMF	Clemetson, Anita	1151 DAHLIA CT	0.015	fl oz	53263-28	18	5.000	sq ft	Kennedy

Habitat	Date	Material	Name	Address	Quantity Applied	Applied Units	EPA RegNo	Depth	Area Applied	Area Units	Tech
Container											
	6/22/2012	Vectobac G	Clemetson, Anita	1151 DAHLIA CT	0.002	lb	73049-10	18	5.000	sq ft	Kennedy
	6/29/2012	Agnique MMF	Fletcher, Pat	1322 SANDIA AV	0.147	fl oz	53263-28		50.000	sq ft	Chirino
	6/29/2012	Fourstar 45 briq	Fletcher, Pat	1322 SANDIA AV	1.000	ea	83362-3		12.000	sq ft	Chirino
	7/2/2012	Fourstar SBG	Hu, David	1623 Crow Ct	0.001	lb	85685-1		4.000	sq ft	Kennedy
	7/17/2012	Fourstar 180 briq	, Carman	1364 Daniel Ct	1.000	brq	83362-3		12.000	sq ft	Heath
	8/22/2012	Vectobac 12AS	Wei, Cheng-fang	3568 Mauricia Av	0.001	fl oz	73049-38		2.000	sq ft	Kennedy
	8/23/2012	Vectobac 12AS	Moore, Mark	1407 COURTYARD DR	0.147	fl oz	73049-38		200.000	sq ft	Louie
	8/23/2012	Fourstar 90 briq	Moore, Mark	1407 COURTYARD DR	2.000	ea	83362-3		200.000	sq ft	Louie
	8/23/2012	Fourstar 90 briq	Hillbrook School	300 MARCHMONT DR	1.000	ea	83362-3		100.000	sq ft	Louie
	9/24/2012	BVA 2 Mosquito Larvi	Anonymous,	3165 Leigh Av	0.880	fl oz	70589-1		100.000	sq ft	Louie
	11/14/2012	Fourstar 180 briq	Anonymous,	20 Dittos Ln	4.000	ea	83362-3		400.000	sq ft	Louie
Creek											
	1/3/2012	Vectobac 12AS	Barron Creek	Hdwtrs @ Donelson Pl to Arastradero	1.028	fl oz	73049-38	2	1400.000	sq ft	Arce
	1/3/2012	Vectobac 12AS	Barron Creek	Hdwtrs @ Donelson Pl to Arastradero	3.009	fl oz	73049-38	4	4100.000	sq ft	Arce
	1/4/2012	BVA 2 Mosquito Larvi	THOMPSON CREEK	Aborn Rd to Yerba Buena Av on San Felipe Rd	0.176	fl oz	70589-1		20.000	sq ft	French
	1/4/2012	Fourstar 180 briq	CALABAZAS CREEK	Homestead Rd to Lawrence Exp.	2.000	ea	83362-3	5	200.000	sq ft	Kennedy
	1/4/2012	Fourstar 180 briq	JUNIPERO SERRA OUTFA	Stevens Creek Blvd @ Lawrence Exp.	1.000	ea	83362-3	10	100.000	sq ft	Kennedy
	1/5/2012	BVA 2 Mosquito Larvi	THOMPSON CREEK	Yerba Buena Av to YB Rd on San Felipe Rd	4.400	fl oz	70589-1		500.000	sq ft	French

Habitat	Date	Material	Name	Address	Quantity Applied	Applied Units	EPA RegNo	Depth	Area Applied	Area Units	Tech
Creek											
	1/5/2012	Vectobac 12AS	Dry Creek	Westwind to barron creek	4.000	fl oz	73049-38	2	5450.000	sq ft	Arce
	1/5/2012	Fourstar 180 briq	CALABAZAS CREEK	Prospect Rd to Bollinger Rd	8.000	ea	83362-3	8	800.000	sq ft	Kennedy
	1/5/2012	BVA 2 Mosquito Larvi	CANOAS CREEK	Lean Av to Snell Rd	6.000	fl oz	70589-1		1.750	sq ft	Ramirez
	1/6/2012	Altosid XR Briquets	CALABAZAS CREEK	Bollinger Rd to Miller Av	1.000	ea	2724-375-64833		100.000	sq ft	Kennedy
	1/6/2012	Fourstar 180 briq	CALABAZAS CREEK	Prospect Rd to Bollinger Rd	8.000	ea	83362-3		800.000	sq ft	Kennedy
	1/6/2012	Fourstar 180 briq	CALABAZAS CREEK	Prospect Rd to Bollinger Rd	2.000	ea	83362-3		200.000	sq ft	Kennedy
	1/6/2012	BVA 2 Mosquito Larvi	YERBA BUENA CREEK	Villa Vista Rd So Of YB to locked gates at Villages	0.880	fl oz	70589-1		100.000	sq ft	French
	1/9/2012	Vectobac 12AS	ADOBE CREEK	Hdwtrs to Hidden Villa/Moody Rd	0.514	fl oz	73049-38	6	700.000	sq ft	Arce
	1/9/2012	Fourstar 45 briq	CALABAZAS CREEK	Prospect Rd to Bollinger Rd	9.000	ea	83362-3	5	900.000	sq ft	Kennedy
	1/9/2012	Fourstar 180 briq	ADOBE CREEK	Hdwtrs to Hidden Villa/Moody Rd	5.000	brq	83362-3	6	500.000	sq ft	Arce
	1/10/2012	Fourstar 45 briq	JUNIPERO SERRA	Mary to De Anza	2.000	ea	83362-3	8	200.000	sq ft	Kennedy
	1/10/2012	Vectobac 12AS	GUADALUPE CREEK	Montague Expwy to Hwy 237	6.826	fl oz	73049-38		9300.000	sq ft	Chirino
	1/12/2012	Fourstar 45 briq	JUNIPERO SERRA	Miller Av to Calabazas Crk	17.000	ea	83362-3	15	1700.000	sq ft	Kennedy
	1/12/2012	Fourstar 45 briq	CALABAZAS CREEK	Stevens Creek Blvd to Homestead Rd	31.000	ea	83362-3	7	3100.000	sq ft	Kennedy
	1/13/2012	Altosid XR-G	JUNIPERO SERRA	Miller Av to Calabazas Crk	0.575	lb	37254-451	3	1250.000	sq ft	Kennedy
	1/13/2012	Fourstar 45 briq	JUNIPERO SERRA	Miller Av to Calabazas Crk	2.000	ea	83362-3	3	200.000	sq ft	Kennedy

Habitat	Date	Material	Name	Address	Quantity Applied	Applied Units	EPA RegNo	Depth	Area Applied	Area Units	Tech
Creek											
	1/18/2012	BVA 2 Mosquito Larvi	Short Creek	From Blos Hill Rd to Short Rd to Shannon Rd	1.232	fl oz	70589-1		140.000	sq ft	Louie
	1/18/2012	Fourstar 45 briq	REGNART CREEK	DeAnza Blvd to Calabazas Creek	8.000	ea	83362-3	12	800.000	sq ft	Kennedy
	1/24/2012	BVA 2 Mosquito Larvi	COYOTE CREEK	Capitol Expwy to Umbarger	1.500	fl oz	70589-1		80.000	sq ft	Ramirez
	1/24/2012	Fourstar 45 briq	CALABAZAS CREEK	Miller Av to Stevens Creek Blvd	3.000	ea	83362-3		300.000	sq ft	Kennedy
	1/24/2012	Altosid XR Briquets	JUNIPERO SERRA OUTFA	Stevens Creek Blvd @ Lawrence Exp.	5.000	ea	2724-375-64833		500.000	sq ft	Kennedy
	1/24/2012	Vectobac 12AS	SAN TOMAS AQUINO CK	Hwy 237 to Guadalupe Slough	10.166	fl oz	73049-38		13850.000	sq ft	Chirino
	1/30/2012	Fourstar 45 briq	RODEO CREEK	Calabazas to Prospect Rd	5.000	ea	83362-3		500.000	sq ft	Kennedy
	1/31/2012	BVA 2 Mosquito Larvi	CANOAS CREEK	Cottle Av to Lean Av	5.000	fl oz	70589-1		0.330	acre	Ramirez
	1/31/2012	BVA 2 Mosquito Larvi	CANOAS CREEK	Lean Av to Snell Rd	12.000	fl oz	70589-1		2.250	acre	Ramirez
	2/2/2012	Fourstar 45 briq	REGNART CREEK	Hwy 85 to De Anza Blvd	10.000	ea	83362-3	7	1000.000	sq ft	Kennedy
	2/2/2012	Fourstar 45 briq	CALABAZAS CREEK	Prospect Rd to Bollinger Rd	21.000	ea	83362-3		2100.000	sq ft	Kennedy
	2/2/2012	Fourstar 45 briq	CALABAZAS CREEK	Prospect Rd to Bollinger Rd	3.000	ea	83362-3		300.000	sq ft	Kennedy
	2/3/2012	Fourstar 45 briq	CALABAZAS CREEK	Bollinger Rd to Miller Av	21.000	ea	83362-3	8	2100.000	sq ft	Kennedy
	2/6/2012	Vectobac 12AS	Sunnyvale East	El Camino to Central Expressway Outfall	11.194	fl oz	73049-38		15250.000	sq ft	Chirino
	2/6/2012	Fourstar 45 briq	El Camino Storm Drn	Mirmar to Reed	1.000	ea	83362-3		100.000	sq ft	Kennedy
	2/8/2012	Vectobac 12AS	Summerhill Creek	Miraloma to Valley View	1.505	fl oz	73049-38	3	2050.000	sq ft	Arce

Habitat	Date	Material	Name	Address	Quantity Applied	Applied Units	EPA RegNo	Depth	Area Applied	Area Units	Tech
Creek											
	2/8/2012	Altosid XR Briquets	COYOTE CREEK	Tully Rd to Umbarger Rd	3.000	ea	2724-375-64833		45.000	sq ft	Ramirez
	2/8/2012	Fourstar 180 briq	Summerhill Creek	Miraloma to Valley View	11.000	brq	83362-3	4	1100.000	sq ft	Arce
	2/8/2012	Vectobac 12AS	SAN TOMAS AQUINO CK	101 to Mission College BI	9.138	fl oz	73049-38	12	12450.000	sq ft	Chirino
	2/8/2012	Vectobac 12AS	Summerhill Creek	Valley View to Young Ct	1.028	fl oz	73049-38	4	1400.000	sq ft	Arce
	2/8/2012	Fourstar 180 briq	Summerhill Creek	Valley View to Young Ct	7.000	brq	83362-3	4	700.000	sq ft	Arce
	2/9/2012	AGNIQUE MMF G	JUNIPERO SERRA	Miller Av to Calabazas Crk	0.198	lb	53263-30	8	400.000	sq ft	Kennedy
	2/9/2012	Fourstar 45 briq	CALABAZAS CREEK	Stevens Creek Blvd to Homestead Rd	2.000	ea	83362-3		200.000	sq ft	Kennedy
	2/9/2012	Fourstar 45 briq	MIGUELITA CREEK	N Jackson Av/Lanning Wy standing water	15.000	ea	83362-3		0.250	acre	Ramirez
	2/10/2012	Altosid XR-G	JUNIPERO SERRA	DeAnza BI along 280 to Miller	0.276	lb	37254-451	3	600.000	sq ft	Kennedy
	2/10/2012	Altosid XR Briquets	Sunnyvale East	El Camino to Central Expressway Outfall	2.000	ea	2724-375-64833	5	200.000	sq ft	Kennedy
	2/10/2012	Fourstar 45 briq	Sunnyvale East	El Camino to Central Expressway Outfall	6.000	ea	83362-3		600.000	sq ft	Kennedy
	2/14/2012	Vectobac 12AS	Short Creek	From Blos Hill Rd to Short Rd to Shannon Rd	0.147	fl oz	73049-38	25	200.000	sq ft	Louie
	2/14/2012	Vectobac 12AS	Short Creek	From Blos Hill Rd to Short Rd to Shannon Rd	0.110	fl oz	73049-38	4	150.000	sq ft	Louie
	2/14/2012	Fourstar 45 briq	REGNART CREEK	DeAnza Blvd to Calabazas Creek	4.000	ea	83362-3	7	400.000	sq ft	Kennedy
	2/23/2012	Vectobac 12AS	SAN TOMAS AQUINO CK	South Dr to Hwy 101	11.194	fl oz	73049-38		15250.000	sq ft	Chirino
	2/27/2012	Fourstar 45 briq	CALABAZAS CREEK	Homestead Rd to Lawrence Exp.	8.000	ea	83362-3	8	800.000	sq ft	Kennedy

Habitat	Date	Material	Name	Address	Quantity Applied	Applied Units	EPA RegNo	Depth	Area Applied	Area Units	Tech
Creek											
	2/28/2012	AGNIQUE MMF G	JUNIPERO SERRA	Mary to De Anza	0.074	lb	53263-30	5	150.000	sq ft	Kennedy
	3/1/2012	BVA 2 Mosquito Larvi	COYOTE CREEK	Branham Ln to Hellyer Rd	4.000	fl oz	70589-1		15.000	sq ft	Ramirez
	3/2/2012	Fourstar 180 briq	Loyola Creek	Hwy 280 to Magdalena Rd	13.000	brq	83362-3	9	1300.000	sq ft	Arce
	3/2/2012	Vectobac 12AS	Loyola Creek	Hwy 280 to Magdalena Rd	0.514	fl oz	73049-38	9	700.000	sq ft	Arce
	3/5/2012	Vectobac G	College Creek	College/Prospect to Jones Rd	0.506	lb	73049-10		1100.000	sq ft	Louie
	3/5/2012	Vectobac 12AS	ADOBE CREEK	Hdwtrs to Hidden Villa/Moody Rd	1.174	fl oz	73049-38	9	1600.000	sq ft	Arce
	3/5/2012	Fourstar 180 briq	ADOBE CREEK	Hdwtrs to Hidden Villa/Moody Rd	16.000	brq	83362-3	9	1600.000	sq ft	Arce
	3/7/2012	Vectobac G	East Ross Creek	Mtn area to Shannon Rd	1.288	lb	73049-10		2800.000	sq ft	Louie
	3/7/2012	BVA 2 Mosquito Larvi	CANOAS CREEK	Cottle Av to Lean Av	10.000	fl oz	70589-1		175.000	acre	Ramirez
	3/7/2012	Vectobac 12AS	Matadero Creek	Headwaters to Hwy 280	1.028	fl oz	73049-38	4	1400.000	sq ft	Arce
	3/7/2012	Fourstar 45 briq	Matadero Creek	Headwaters to Hwy 280	14.000	brq	83362-3	4	1400.000	sq ft	Arce
	3/7/2012	BVA 2 Mosquito Larvi	THOMPSON CREEK	Heartland dr to Village Pkwy	6.000	fl oz	70589-1		558.704	sq ft	French
	3/7/2012	BVA 2 Mosquito Larvi	CANOAS CREEK	Lean Av to Snell Rd	20.000	fl oz	70589-1		1.750	acre	Ramirez
	3/7/2012	Vectobac 12AS	Paseo del Roble Ditch	Paseo del roble to Mirmirou	0.587	fl oz	73049-38	3	800.000	sq ft	Arce
	3/7/2012	Fourstar 45 briq	Paseo del Roble Ditch	Paseo del roble to Mirmirou	8.000	brq	83362-3	3	800.000	sq ft	Arce
	3/9/2012	Fourstar 180 briq	Cribari Creek	Hdwtrs to end of Vineyard Creek Ct	2.000	brq	83362-3		200.000	sq ft	French

Habitat	Date	Material	Name	Address	Quantity Applied	Applied Units	EPA RegNo	Depth	Area Applied	Area Units	Tech
Creek											
	3/9/2012	BVA 2 Mosquito Larvi	CANOAS CREEK	Lean Av to Snell Rd	12.000	fl oz	70589-1		1.250	acre	Ramirez
	3/9/2012	BVA 2 Mosquito Larvi	CANOAS CREEK	Snell Rd to Blos Av	20.000	fl oz	70589-1		2.250	acre	Ramirez
	3/9/2012	Vectobac 12AS	Los Trancos Creek	Arastradero Rd to San Francisquito Creek (along Alpine Rd)	1.248	fl oz	73049-38	2	1700.000	sq ft	Arce
	3/9/2012	Fourstar 45 briq	Los Trancos Creek	Arastradero Rd to San Francisquito Creek (along Alpine Rd)	1700.000	brq	83362-3	2	17.000	sq ft	Arce
	3/14/2012	BVA 2 Mosquito Larvi	COYOTE CREEK	Capitol Expwy to Umbarger	3.000	fl oz	70589-1		100.000	sq ft	Ramirez
	3/14/2012	Vectobac 12AS	SAN TOMAS AQUINO CK	South Dr to Hwy 101	18.644	fl oz	73049-38	18	25400.000	sq ft	Chirino
	3/15/2012	Fourstar 180 briq	Short Creek	From Blos Hill Rd to Short Rd to Shannon Rd	1.000	ea	83362-3		100.000	sq ft	Louie
	3/15/2012	Fourstar 90 briq	Short Creek	From Blos Hill Rd to Short Rd to Shannon Rd	2.000	ea	83362-3		200.000	sq ft	Louie
	3/15/2012	Fourstar 90 briq	Short Creek	From Blos Hill Rd to Short Rd to Shannon Rd	3.000	ea	83362-3		300.000	sq ft	Louie
	3/16/2012	Vectobac 12AS	Deer Creek	Headwaters Natoma Rd @ Altamont to Hwy 280	1.028	fl oz	73049-38	4	1400.000	sq ft	Arce
	3/16/2012	Fourstar 180 briq	Deer Creek	Headwaters Natoma Rd @ Altamont to Hwy 280	8.000	ea	83362-3	4	800.000	sq ft	Arce
	3/19/2012	Vectobac G	Joseph D Grant	Mt. Hamilton Rd	0.253	lb	73049-10		550.000	sq ft	French
	3/23/2012	Altosid Briquets 30	PENITENCIA CREEK	Alum Rock Park to Piedmont Rd	5.000	brq	2724-375-50809		5.000	tires	Heath
	3/23/2012	AGNIQUE MMF G	Los Gatos Creek	Main St to Alma St Bridge Rd (east side)	1.976	lb	53263-30		4000.000	sq ft	Louie
	4/2/2012	Fourstar 180 briq	Purrissima Creek	Hdwtrs along Josefa to Adobe Creek	10.000	brq	83362-3	9	1000.000	sq ft	Arce
	4/4/2012	Vectobac 12AS	Sunnyvale East	El Camino to Central Expressway Outfall	26.754	fl oz	73049-38		36450.000	sq ft	Chirino

Habitat	Date	Material	Name	Address	Quantity Applied	Applied Units	EPA RegNo	Depth	Area Applied	Area Units	Tech
Creek											
	4/4/2012	BVA 2 Mosquito Larvi	COYOTE CREEK	Hellyer to Yerba Buena	3.000	fl oz	70589-1		250.000	sq ft	Ramirez
	4/5/2012	Fourstar 180 briq	Purrissima Creek	Hdwtrs along Josefa to Adobe Creek	25.000	brq	83362-3	6	2500.000	sq ft	Arce
	4/5/2012	Fourstar 180 briq	Ester Clark Park---stream + storm drain	Old Trace Ln to Mesa to Barron Creek	9.000	brq	83362-3	6	900.000	sq ft	Arce
	4/6/2012	Vectobac 12AS	Dry Creek	Westwind to barron creek	2.532	fl oz	73049-38	4	3450.000	sq ft	Arce
	4/6/2012	Fourstar 45 briq	JUNIPERO SERRA	Miller Av to Calabazas Crk	11.000	ea	83362-3	8	1100.000	sq ft	Kennedy
	4/6/2012	Altosid XR-G	JUNIPERO SERRA	Miller Av to Calabazas Crk	0.299	lb	37254-451	4	650.000	sq ft	Kennedy
	4/6/2012	Fourstar 45 briq	Dry Creek	Westwind to barron creek	26.000	brq	83362-3	4	2600.000	sq ft	Arce
	4/6/2012	Fourstar 45 briq	JUNIPERO SERRA	Miller Av to Calabazas Crk	9.000	ea	83362-3	7	900.000	sq ft	Kennedy
	4/9/2012	Fourstar 45 briq	SARATOGA CREEK	Hwy 280 to Pruneridge Av	12.000	ea	83362-3		1200.000	sq ft	Kennedy
	4/9/2012	Fourstar 180 briq	Dry Creek	Westwind to barron creek	20.000	brq	83362-3	4	2000.000	sq ft	Arce
	4/9/2012	Fourstar 45 briq	SARATOGA CREEK	Pruneridge Av to Homestead Rd	1.000	ea	83362-3		100.000	sq ft	Kennedy
	4/9/2012	Vectobac 12AS	Dry Creek	Westwind to barron creek	1.505	fl oz	73049-38	4	2050.000	sq ft	Arce
	4/10/2012	Altosid Briquets 30	CALABAZAS CREEK	Homestead Rd to Lawrence Exp.	6.000	brq	2724-375-50809	8	600.000	sq ft	Kennedy
	4/12/2012	Fourstar 45 briq	Barron Creek	Arastradero to Foothill Expwy.	100.000	brq	83362-3	6	10000.000	sq ft	Arce
	4/12/2012	Vectobac 12AS	Barron Creek	Arastradero to Foothill Expwy.	1.028	fl oz	73049-38	6	1400.000	sq ft	Arce
	4/12/2012	Fourstar 180 briq	Barron Creek	Arastradero to Foothill Expwy.	18.000	brq	83362-3	9	1800.000	sq ft	Arce

Habitat	Date	Material	Name	Address	Quantity Applied	Applied Units	EPA RegNo	Depth	Area Applied	Area Units	Tech
Creek											
	4/12/2012	Vectobac 12AS	Barron Creek	Arastradero to Foothill Expwy.	2.532	fl oz	73049-38	9	3450.000	sq ft	Arce
	4/13/2012	Fourstar 180 briq	ADOBE CREEK	Hdwtrs to Hidden Villa/Moody Rd	5.000	brq	83362-3	6	500.000	sq ft	Arce
	4/13/2012	Vectobac 12AS	ADOBE CREEK	Hdwtrs to Hidden Villa/Moody Rd	0.367	fl oz	73049-38	6	500.000	sq ft	Arce
	4/13/2012	Fourstar 180 briq	Arastradero Prsrv	Arastradero Rd. Btn Page Mill and Alpine	2.000	brq	83362-3	3	200.000	sq ft	Arce
	4/13/2012	Vectobac 12AS	Arastradero Prsrv	Arastradero Rd. Btn Page Mill and Alpine	1.028	fl oz	73049-38	3	1400.000	sq ft	Arce
	4/16/2012	Fourstar 45 briq	JUNIPERO SERRA	Mary to De Anza	3.000	ea	83362-3		300.000	sq ft	Kennedy
	4/16/2012	Vectobac G	SARATOGA CREEK	Kiely Bl to El Camino	0.161	lb	73049-10		350.000	sq ft	Escobar
	4/16/2012	Fourstar 45 briq	Sunnyvale East	El Camino to Central Expressway Outfall	20.000	ea	83362-3		2000.000	sq ft	Chirino
	4/17/2012	Vectobac G	LLAGAS CREEK	Watsonville Rd, San Monterey Rd	20.000	lb	73049-10		2.000	acre	Romano
	4/17/2012	Vectobac G	East Ross Creek	Mtn area to Shannon Rd	1.012	lb	73049-10		2200.000	sq ft	Louie
	4/17/2012	Vectobac G	Old Llagas Creek	6655 Holsclaw to Llagas Creek	5.000	lb	73049-10		0.500	acre	Romano
	4/17/2012	Fourstar 45 briq	JUNIPERO SERRA OUTFA	Stevens Creek Blvd @ Lawrence Exp.	9.000	ea	83362-3	20	900.000	sq ft	Kennedy
	4/17/2012	Fourstar 45 briq	El Camino Storm Dra	Reed to Willow	15.000	ea	83362-3		1500.000	sq ft	Chirino
	4/18/2012	Fourstar 45 briq	SARATOGA CREEK	Prospect Rd to Bollinger Rd	30.000	ea	83362-3	10	3000.000	sq ft	Kennedy
	4/18/2012	Fourstar 45 briq	MAGDALENA CREEK	280 & Magdalena SW along Magdalena Ave	18.000	brq	83362-3	6	1800.000	sq ft	Arce
	4/18/2012	Vectobac 12AS	MAGDALENA CREEK	280 & Magdalena SW along Magdalena Ave	1.505	fl oz	73049-38		2050.000	sq ft	Arce
	4/18/2012	Fourstar 45 briq	RODEO CREEK	Calabazas to Prospect Rd	7.000	ea	83362-3	10	700.000	sq ft	Kennedy

Habitat	Date	Material	Name	Address	Quantity Applied	Applied Units	EPA RegNo	Depth	Area Applied	Area Units	Tech
Creek											
	4/18/2012	Vectobac G	Short Creek	From Bloss Hill Rd to Short Rd to Shannon Rd	0.322	lb	73049-10		700.000	sq ft	Louie
	4/18/2012	Fourstar 45 briq	CALABAZAS CREEK	Prospect Rd to Bollinger Rd	3.000	ea	83362-3		300.000	sq ft	Kennedy
	4/18/2012	Fourstar 45 briq	CALABAZAS CREEK	Prospect Rd to Bollinger Rd	3.000	ea	83362-3		300.000	sq ft	Kennedy
	4/18/2012	BVA 2 Mosquito Larvi	CANOAS CREEK	Lean Av to Snell Rd	20.000	fl oz	70589-1		2.500	acre	Ramirez
	4/19/2012	Fourstar 45 briq	CALABAZAS CREEK	Miller Av to Stevens Creek Blvd	6.000	ea	83362-3		600.000	sq ft	Kennedy
	4/20/2012	Fourstar 45 briq	Tevanian, Nancy	27200 OHLONE LN	20.000	brq	83362-3	12	2000.000	sq ft	Arce
	4/20/2012	Vectobac 12AS	Tevanian, Nancy	27200 OHLONE LN	4.000	fl oz	73049-38	9	5450.000	sq ft	Arce
	4/23/2012	Fourstar 180 briq	Matadero Creek	Headwaters to Hwy 280	2.000	brq	83362-3	9	200.000	sq ft	Arce
	4/23/2012	Fourstar 90 briq	College Creek	College/Prospect to Jones Rd	5.000	ea	83362-3		500.000	sq ft	Louie
	4/23/2012	Agnique MMF	PENITENCIA CREEK	Alum Rock Park to Piedmont Rd	4.113	fl oz	53263-28		1400.000	sq ft	French
	4/23/2012	Altosid XR-G	JUNIPERO SERRA	DeAnza Bl along 280 to Miller	0.276	lb	37254-451	4	600.000	sq ft	Kennedy
	4/23/2012	Fourstar 45 briq	JUNIPERO SERRA	DeAnza Bl along 280 to Miller	11.000	ea	83362-3		1100.000	sq ft	Kennedy
	4/23/2012	Vectobac 12AS	Paseo del Roble Ditch	Paseo del roble to Mirmirou	2.019	fl oz	73049-38	9	2750.000	sq ft	Arce
	4/23/2012	Fourstar 180 briq	Paseo del Roble Ditch	Paseo del roble to Mirmirou	10.000	brq	83362-3		1000.000	sq ft	Arce
	4/23/2012	Vectobac G	REDBERRY RD CULVERT	Along Redberry Rd to San Tomas Aquinto Crk/Bainter	2.000	lb	73049-10		0.100	acre	Ortiz
	4/24/2012	Vectobac G	SIERRA CREEK	Headwaters near Skyview dr to Mauna kea ln to Berryessa Crk	0.276	lb	73049-10		600.000	sq ft	French

Habitat	Date	Material	Name	Address	Quantity Applied	Applied Units	EPA RegNo	Depth	Area Applied	Area Units	Tech
Creek											
	4/24/2012	Vectobac G	WILD CAT CREEK	From Quito Rd W to Fruitvale to S.W. to Villa MO	0.046	lb	73049-10		100.000	sq ft	Ortiz
	4/24/2012	Vectobac G	WOOD ACRES DR CULVER	Along Wood Acres off Bainter to San Tomas Aquino Crk	0.023	lb	73049-10		50.000	sq ft	Ortiz
	4/25/2012	AGNIQUE MMF G	JUNIPERO SERRA	Miller Av to Calabazas Crk	0.049	lb	53263-30	3	100.000	sq ft	Kennedy
	4/25/2012	Fourstar 45 briq	JUNIPERO SERRA	Miller Av to Calabazas Crk	10.000	ea	83362-3	5	1000.000	sq ft	Kennedy
	4/25/2012	Vectobac G	Permanente Creek	Miramonte at Rose to Alegre	0.092	lb	73049-10		200.000	sq ft	Shatzel
	4/25/2012	Vectolex CG	Permanente Creek	Miramonte at Rose to Alegre	0.092	lb	73049-20		200.000	sq ft	Shatzel
	4/25/2012	AGNIQUE MMF G	Snyvl East Outfall	Inverness to El Camino	0.100	lb	53263-30	5	250.000	sq ft	Kennedy
	4/25/2012	Vectobac G	Stevens Creek	Central Expwy to Middlefield	3.128	lb	73049-10		6800.000	sq ft	Shatzel
	4/25/2012	Vectolex CG	Stevens Creek	Central Expwy to Middlefield	3.128	lb	73049-20		6800.000	sq ft	Shatzel
	4/25/2012	Vectobac G	Snyvl East Outfall	Inverness to El Camino	0.150	lb	73049-10		350.000	sq ft	Kennedy
	4/25/2012	Fourstar 45 briq	Snyvl East Outfall	Inverness to El Camino	5.000	ea	83362-3	5	500.000	sq ft	Kennedy
	4/25/2012	Vectobac G	BERRYESSA CREEK	Morrill Ave	1.000	lb	73049-10		0.225	acre	French
	4/25/2012	Fourstar 180 briq	Stevens Creek	Central Expwy to Middlefield	10.000	ea	83362-3		1000.000	sq ft	Shatzel
	4/25/2012	Vectobac G	Goyal, Sunny	12386 Priscilla Ln	1.000	lb	73049-10	3	0.100	acre	Arce
	4/25/2012	Vectobac G	Sobey Ditch	from 14400 Sobey Rd to N of Chester Rd	0.023	lb	73049-10		50.000	sq ft	Ortiz
	4/25/2012	Fourstar 90 briq	Goyal, Sunny	12386 Priscilla Ln	12.000	brq	83362-3	3	1200.000	sq ft	Arce
	4/27/2012	Fourstar 180 briq	Los Gatos Creek	Main St to Alma St Bridge Rd (east side)	5.000	ea	83362-3		500.000	sq ft	Louie

Habitat	Date	Material	Name	Address	Quantity Applied	Applied Units	EPA RegNo	Depth	Area Applied	Area Units	Tech
Creek											
	4/27/2012	Fourstar SBG	Sunnyvale East	El Camino to Central Expressway Outfall	0.250	lb	85685-1	3	1100.000	sq ft	Kennedy
	4/27/2012	Altosid Briquets 30	Sunnyvale East	El Camino to Central Expressway Outfall	11.000	brq	2724-375-50809	10	1100.000	sq ft	Kennedy
	4/27/2012	Fourstar 45 briq	Sunnyvale East	El Camino to Central Expressway Outfall	4.000	ea	83362-3		400.000	sq ft	Kennedy
	4/27/2012	BVA 2 Mosquito Larvi	Los Gatos Creek	Main St to Alma St Bridge Rd (east side)	2.640	fl oz	70589-1		300.000	sq ft	Louie
	4/27/2012	BVA 2 Mosquito Larvi	CANOAS CREEK	Cottle Av to Lean Av	8.000	fl oz	70589-1		0.250	acre	Ramirez
	4/27/2012	Vectobac 12AS	CANOAS CREEK	Cottle Av to Lean Av	1.000	pint	73049-38		1.000	acre	Ramirez
	4/27/2012	Vectobac 12AS	CANOAS CREEK	Cottle Av to Lean Av	1.500	pint	73049-38		2.000	acre	Ramirez
	4/30/2012	Vectobac G	Adobe Creek	Middlefield to Charleston Rd	0.023	lb	73049-10		50.000	sq ft	Reyes
	4/30/2012	Vectobac 12AS	Hale Creek	Magdalena Ct to Dawnbridge @ Hwy 280	1.028	fl oz	73049-38	6	1400.000	sq ft	Arce
	4/30/2012	Fourstar 180 briq	Hale Creek	Magdalena Ct to Dawnbridge @ Hwy 280	6.000	brq	83362-3	9	600.000	sq ft	Arce
	4/30/2012	Fourstar 90 briq	RANDOL CREEK	Almaden Expy to Alamos Crk	20.000	ea	83362-3		0.250	acre	Ramirez
	4/30/2012	Agnique MMF	SAN TOMAS AQUINO CK	Harriet Av to McCoy Av	0.147	fl oz	53263-28		50.000	sq ft	Ortiz
	4/30/2012	Vectobac 12AS	Hale Creek	Hwy 280 to Dawson Ln to Quarry Lake	1.028	fl oz	73049-38	6	1400.000	sq ft	Arce
	4/30/2012	Vectobac G	SAN TOMAS AQUINO CK	Westmont Av to Pollard Rd	0.023	lb	73049-10		50.000	sq ft	Ortiz
	5/1/2012	Vectomax CG	Adobe Creek	Alma to El Camino	10.000	lb	73049-429		1.000	acre	Reyes
	5/1/2012	Vectobac 12AS	Los Trancos Creek	Arastradero Rd to San Francisquito Creek (along Alpine Rd)	6.400	fl oz	73049-38	3	0.200	acre	Arce
	5/2/2012	Fourstar 45 briq	CALABAZAS CREEK	Prospect Rd to Bollinger Rd	7.000	ea	83362-3	18	700.000	sq ft	Kennedy

Habitat	Date	Material	Name	Address	Quantity Applied	Applied Units	EPA RegNo	Depth	Area Applied	Area Units	Tech
Creek											
	5/2/2012	Fourstar SBG	CALABAZAS CREEK	Prospect Rd to Bollinger Rd	0.027	lb	85685-1	3	396.000	sq ft	Kennedy
	5/2/2012	AGNIQUE MMF G	CALABAZAS CREEK	Prospect Rd to Bollinger Rd	0.124	lb	53263-30	8	250.000	sq ft	Kennedy
	5/2/2012	Vectobac 12AS	COYOTE CREEK	Montague Exp to Hwy 237	10.790	fl oz	73049-38		14700.000	sq ft	Chirino
	5/2/2012	Fourstar SBG	CALABAZAS CREEK	Prospect Rd to Bollinger Rd	0.200	lb	85685-1	4	900.000	sq ft	Kennedy
	5/2/2012	Fourstar 45 briq	CALABAZAS CREEK	Prospect Rd to Bollinger Rd	5.000	ea	83362-3	15	500.000	sq ft	Kennedy
	5/2/2012	Vectobac 12AS	CALABAZAS CREEK	Prospect Rd to Bollinger Rd	0.400	fl oz	73049-38		600.000	sq ft	Kennedy
	5/2/2012	AGNIQUE MMF G	CALABAZAS CREEK	Prospect Rd to Bollinger Rd	0.124	lb	53263-30		250.000	sq ft	Kennedy
	5/3/2012	Vectobac 12AS	PENITENCIA CREEK	Alum Rock Park to Piedmont Rd	0.661	fl oz	73049-38		900.000	sq ft	French
	5/3/2012	Fourstar SBG	SARATOGA CREEK	Homestead to Kiely Bl	0.330	lb	85685-1	5	1200.000	sq ft	Kennedy
	5/3/2012	Fourstar 45 briq	SARATOGA CREEK	Homestead to Kiely Bl	4.000	ea	83362-3		400.000	sq ft	Kennedy
	5/4/2012	Vectobac 12AS	El Camino Storm Dra	Reed to Willow	7.670	fl oz	73049-38		10450.000	sq ft	Chirino
	5/4/2012	Fourstar 45 briq	CALABAZAS CREEK	Stevens Creek Blvd to Homestead Rd	14.000	ea	83362-3		1400.000	sq ft	Kennedy
	5/4/2012	Fourstar SBG	CALABAZAS CREEK	Stevens Creek Blvd to Homestead Rd	1.000	lb	85685-1	3	5500.000	sq ft	Kennedy
	5/4/2012	Vectobac G	Adobe Creek	Hwy 101 to Middlefield	0.023	lb	73049-10		50.000	sq ft	Reyes
	5/7/2012	Vectobac 12AS	BERRYESSA CREEK	Morrill Ave	1.083	fl oz	73049-38		1474.000	sq ft	French
	5/7/2012	Vectobac G	Adobe Creek	El Camino to Foothill Exp Miranda Green	1.495	lb	73049-10		3250.000	sq ft	Reyes
	5/7/2012	Fourstar SBG	SARATOGA CREEK	Hwy 280 to Pruneridge Av	0.150	lb	85685-1	4	1100.000	sq ft	Kennedy

Habitat	Date	Material	Name	Address	Quantity Applied	Applied Units	EPA RegNo	Depth	Area Applied	Area Units	Tech
Creek											
	5/7/2012	Fourstar 90 briq	SARATOGA CREEK	Hwy 280 to Pruneridge Av	6.000	ea	83362-3	7	600.000	sq ft	Kennedy
	5/7/2012	Fourstar 180 briq	East Ross Creek	Mtn area to Shannon Rd	5.000	ea	83362-3		500.000	sq ft	Louie
	5/7/2012	Vectobac G	East Ross Creek	Mtn area to Shannon Rd	3.519	lb	73049-10		7650.000	sq ft	Louie
	5/7/2012	Vectobac 12AS	SIERRA CREEK	Headwaters near Skyview dr to Mauna kea ln to Berryessa Crk	2.219	fl oz	73049-38		3020.000	sq ft	French
	5/7/2012	Agnique MMF	Permanente Diversion	eastwood Ct to Grant Rd	2.938	fl oz	53263-28	3	1000.000	sq ft	Shatzel
	5/7/2012	Vectobac 12AS	CALABAZAS CREEK	SV Central to Hwy 101	15.341	fl oz	73049-38	12	20900.000	sq ft	Chirino
	5/7/2012	Vectobac 12AS	Stanford Channel	Junipero Serra to Dartmouth St	8.001	fl oz	73049-38	9	10900.000	sq ft	Arce
	5/7/2012	Fourstar 45 briq	Stanford Channel	Junipero Serra to Dartmouth St	8.000	brq	83362-3	9	800.000	sq ft	Arce
	5/8/2012	Fourstar 45 briq	CALABAZAS CREEK	Prospect Rd to Bollinger Rd	3.000	ea	83362-3		300.000	sq ft	Kennedy
	5/8/2012	AGNIQUE MMF G	CALABAZAS CREEK	Prospect Rd to Bollinger Rd	0.148	lb	53263-30	8	300.000	sq ft	Kennedy
	5/8/2012	Fourstar 45 briq	CALABAZAS CREEK	Prospect Rd to Bollinger Rd	9.000	ea	83362-3		900.000	sq ft	Kennedy
	5/9/2012	Fourstar SBG	CALABAZAS CREEK	Homestead Rd to Lawrence Exp.	0.200	lb	85685-1	10	600.000	sq ft	Kennedy
	5/9/2012	Fourstar 45 briq	CALABAZAS CREEK	Homestead Rd to Lawrence Exp.	5.000	ea	83362-3	10	500.000	sq ft	Kennedy
	5/9/2012	Vectobac 12AS	CALABAZAS CREEK	Homestead Rd to Lawrence Exp.	0.500	fl oz	73049-38		800.000	sq ft	Kennedy
	5/9/2012	AGNIQUE MMF G	CALABAZAS CREEK	Homestead Rd to Lawrence Exp.	0.200	lb	53263-30		450.000	sq ft	Kennedy
	5/9/2012	AGNIQUE MMF G	CALABAZAS CREEK	Homestead Rd to Lawrence Exp.	0.020	lb	53263-30		50.000	sq ft	Kennedy

Habitat	Date	Material	Name	Address	Quantity Applied	Applied Units	EPA RegNo	Depth	Area Applied	Area Units	Tech
Creek											
	5/9/2012	Fourstar 45 briq	CALABAZAS CREEK	Homestead Rd to Lawrence Exp.	10.000	ea	83362-3		1000.000	sq ft	Kennedy
	5/9/2012	Vectobac 12AS	SAN TOMAS AQUINO CK	101 to Mission College Bl	5.799	fl oz	73049-38	8	7900.000	sq ft	Chirino
	5/9/2012	Vectobac G	Stanford Channel	Along El Camino from Serra to Stanford Av	1.000	lb	73049-10	2	0.100	acre	Arce
	5/9/2012	Vectolex CG	Stanford Channel	Along El Camino from Serra to Stanford Av	1.000	lb	73049-20	2	0.100	acre	Arce
	5/10/2012	Vectobac 12AS	N. Babb Creek	N. White to Silver Creek(behind HD)	3.046	fl oz	73049-38		4150.000	sq ft	French
	5/10/2012	Fourstar 45 briq	SARATOGA CREEK	Prospect Rd to Bollinger Rd	8.000	ea	83362-3	9	800.000	sq ft	Kennedy
	5/10/2012	Vectobac 12AS	LOWER SILVER CREEK	Cunningham to Story Rd	0.110	fl oz	73049-38		150.000	sq ft	French
	5/10/2012	Fourstar 45 briq	CALABAZAS CREEK	Prospect Rd to Bollinger Rd	2.000	ea	83362-3	7	200.000	sq ft	Kennedy
	5/10/2012	Vectobac 12AS	CALABAZAS CREEK	Prospect Rd to Bollinger Rd	0.070	fl oz	73049-38	7	100.000	sq ft	Kennedy
	5/10/2012	AGNIQUE MMF G	CALABAZAS CREEK	Prospect Rd to Bollinger Rd	0.025	lb	53263-30	7	25.000	sq ft	Kennedy
	5/10/2012	Fourstar SBG	CALABAZAS CREEK	Prospect Rd to Bollinger Rd	0.007	lb	85685-1	5	20.000	sq ft	Kennedy
	5/11/2012	Vectobac G	Adobe Creek	El Camino to Foothill Exp Miranda Green	1.380	lb	73049-10		3000.000	sq ft	Reyes
	5/11/2012	Fourstar 90 briq	JUNIPERO SERRA OUTFA	Stevens Creek Blvd @ Lawrence Exp.	8.000	ea	83362-3	5	800.000	sq ft	Kennedy
	5/11/2012	Fourstar 90 briq	SARATOGA CREEK	From 280 & Law Exp S.W. to Bollinger	7.000	ea	83362-3	8	700.000	sq ft	Kennedy
	5/11/2012	Fourstar SBG	CALABAZAS CREEK	Miller Av to Stevens Creek Blvd	0.500	lb	85685-1	4	1800.000	sq ft	Kennedy
	5/11/2012	Fourstar 45 briq	CALABAZAS CREEK	Miller Av to Stevens Creek Blvd	11.000	ea	83362-3	11	1100.000	sq ft	Kennedy

Habitat	Date	Material	Name	Address	Quantity Applied	Applied Units	EPA RegNo	Depth	Area Applied	Area Units	Tech
Creek											
	5/11/2012	Vectobac 12AS	CALABAZAS CREEK	Miller Av to Stevens Creek Blvd	0.400	fl oz	73049-38	10	650.000	sq ft	Kennedy
	5/11/2012	AGNIQUE MMF G	CALABAZAS CREEK	Miller Av to Stevens Creek Blvd	0.100	lb	53263-30	7	225.000	sq ft	Kennedy
	5/11/2012	BVA 2 Mosquito Larvi	COYOTE CREEK	Tully Rd (North) to 280	0.500	fl oz	70589-1		150.000	sq ft	Ramirez
	5/11/2012	Vectobac G	Matadero creek	Middlefield to Hwy 101	0.092	lb	73049-10		200.000	sq ft	Reyes
	5/14/2012	Vectobac G	Hale Creek	Springer Rd to Cuesta Dr	7.061	lb	73049-10		15350.000	sq ft	Shatzel
	5/14/2012	Vectobac G	Khaitan, Basant	2973 Alexis Dr	1.000	lb	73049-10	6	0.100	acre	Arce
	5/14/2012	Vectobac G	Ross Creek	L Gatos Almaden Rd to Cam Del Cerro	1.012	lb	73049-10		2200.000	sq ft	Louie
	5/14/2012	Vectolex CG	Khaitan, Basant	2973 Alexis Dr	1.000	lb	73049-20	6	0.100	acre	Arce
	5/14/2012	Fourstar 180 briq	Khaitan, Basant	2973 Alexis Dr	20.000	brq	83362-3	6	2000.000	sq ft	Arce
	5/15/2012	Vectobac G	Barron Creek	El Camino to Alma	0.598	lb	73049-10		1300.000	sq ft	Reyes
	5/15/2012	Fourstar 180 briq	Los Gatos Creek	Main St to Alma St Bridge Rd (east side)	5.000	ea	83362-3		500.000	sq ft	Louie
	5/15/2012	Vectobac G	Adobe Creek	Alma to El Camino	2.001	lb	73049-10		4350.000	sq ft	Reyes
	5/17/2012	Fourstar 180 briq	THOMPSON CREEK	Yerba Buena Av to YB Rd on San Felipe Rd	2.000	ea	83362-3	24	200.000	sq ft	French
	5/17/2012	Vectobac G	Adobe Creek	Middlefield to Charleston Rd	0.322	lb	73049-10		700.000	sq ft	Reyes
	5/17/2012	Vectobac 12AS	THOMPSON CREEK	Yerba Buena Av to YB Rd on San Felipe Rd	2.202	fl oz	73049-38		3000.000	sq ft	French
	5/17/2012	BVA 2 Mosquito Larvi	THOMPSON CREEK	Yerba Buena Av to YB Rd on San Felipe Rd	6.160	fl oz	70589-1		700.000	sq ft	French
	5/17/2012	Vectobac 12AS	Sunnyvale East	El Camino to Central Expressway Outfall	22.387	fl oz	73049-38	12	30500.000	sq ft	Chirino
	5/17/2012	Vectobac G	Stevens Creek	L'Avenida Av to Middlefield	7.360	lb	73049-10	10	16000.000	sq ft	Shatzel

Habitat	Date	Material	Name	Address	Quantity Applied	Applied Units	EPA RegNo	Depth	Area Applied	Area Units	Tech
Creek											
	5/17/2012	Vectobac G	WILD CAT CREEK	From Quito Rd W to Fruitvale to S.W. to Villa MO	0.023	lb	73049-10		50.000	sq ft	Ortiz
	5/17/2012	Fourstar 180 briq	Deer Creek	Headwaters Natoma Rd @ Altamont to Hwy 280	5.000	brq	83362-3	3	500.000	sq ft	Arce
	5/17/2012	Vectobac G	WOOD ACRES DR CULVER	Along Wood Acres off Bainter to San Tomas Aquino Crk	0.023	lb	73049-10		50.000	sq ft	Ortiz
	5/17/2012	Vectobac 12AS	Deer Creek	Headwaters Natoma Rd @ Altamont to Hwy 280	0.367	fl oz	73049-38	3	500.000	sq ft	Arce
	5/18/2012	Vectobac 12AS	Thompson Creek	Quimby at Capitol Ex begins Norwood Crk intersection	0.440	fl oz	73049-38		600.000	sq ft	French
	5/18/2012	AGNIQUE MMF G	SARATOGA CREEK	Homestead to Kiely Bl	0.330	lb	53263-30	6	700.000	sq ft	Kennedy
	5/18/2012	Vectobac 12AS	SARATOGA CREEK	Homestead to Kiely Bl	1.000	fl oz	73049-38	10	1450.000	sq ft	Kennedy
	5/18/2012	Fourstar SBG	SARATOGA CREEK	Homestead to Kiely Bl	0.200	lb	85685-1	5	900.000	sq ft	Kennedy
	5/18/2012	Fourstar 90 briq	SARATOGA CREEK	Homestead to Kiely Bl	17.000	ea	83362-3	18	1700.000	sq ft	Kennedy
	5/18/2012	Vectobac 12AS	NORWOOD CREEK	Norwood x White Rd	1.762	fl oz	73049-38		2400.000	sq ft	French
	5/18/2012	Vectobac G	SARATOGA CREEK	Homestead to Kiely Bl	0.200	lb	73049-10	8	450.000	sq ft	Kennedy
	5/18/2012	Vectobac G	Adobe Creek	El Camino to Foothill Exp Miranda Green	3.013	lb	73049-10		6550.000	sq ft	Reyes
	5/18/2012	AGNIQUE MMF G	SARATOGA CREEK	Pruneridge Av to Homestead Rd	0.330	lb	53263-30	7	700.000	sq ft	Kennedy
	5/18/2012	Vectobac 12AS	SARATOGA CREEK	Pruneridge Av to Homestead Rd	1.250	fl oz	73049-38	9	1750.000	sq ft	Kennedy
	5/18/2012	Fourstar SBG	SARATOGA CREEK	Pruneridge Av to Homestead Rd	0.330	lb	85685-1		1200.000	sq ft	Kennedy
	5/18/2012	Vectobac G	SARATOGA CREEK	Pruneridge Av to Homestead Rd	0.500	lb	73049-10	10	1100.000	sq ft	Kennedy
	5/18/2012	Vectobac 12AS	Lower Silver Creek	Capitol Expwy N of Quimby Rd to Mid-Wy Norwood Crk	0.734	fl oz	73049-38		1000.000	sq ft	French
	5/18/2012	Vectobac G	Matadero creek	Laguna to El Camino	0.184	lb	73049-10		400.000	sq ft	Reyes

Habitat	Date	Material	Name	Address	Quantity Applied	Applied Units	EPA RegNo	Depth	Area Applied	Area Units	Tech
Creek	5/18/2012	Vectobac G	Adobe Creek	El Camino to Foothill Exp Miranda Green	0.437	lb	73049-10		950.000	sq ft	Reyes
	5/21/2012	Vectobac G	FISHER CR. BRANCH C	Headwaters to Fisher	1.035	lb	73049-10		2250.000	sq ft	Frazer
	5/21/2012	Fourstar 180 briq	QUIMBY CREEK	Mt Oso-White Rd	2.000	ea	83362-3		200.000	sq ft	French
	5/21/2012	Vectobac 12AS	El Camino Storm Dra	Reed to Willow	6.643	fl oz	73049-38		9050.000	sq ft	Chirino
	5/21/2012	Vectobac 12AS	QUIMBY CREEK	Mt Oso-White Rd	1.872	fl oz	73049-38		2550.000	sq ft	French
	5/21/2012	Vectobac G	Barron Creek	Alma St to Middlefield	12.000	lb	73049-10		1.000	acre	Reyes
	5/21/2012	Agnique MMF	QUIMBY CREEK	Mt Oso-White Rd	7.492	fl oz	53263-28		2550.000	sq ft	French
	5/21/2012	Vectobac G	Deer Creek	Hwy 280 La Barranca north to Arastradero	5.000	lb	73049-10	6	0.500	acre	Arce
	5/21/2012	Vectobac G	Ross Creek	L Gatos Almaden Rd to Cam Del Cerro	0.253	lb	73049-10		550.000	sq ft	Louie
	5/21/2012	Vectolex CG	PENITENCIA CREEK	Alum Rock Park to Piedmont Rd	6.000	lb	73049-20		0.300	acre	Heath
	5/21/2012	Vectolex CG	Deer Creek	Hwy 280 La Barranca north to Arastradero	5.000	lb	73049-20	6	0.500	acre	Arce
	5/21/2012	AGNIQUE MMF G	West Little Llagas Creek	Main St to Wright to Llagas Rd to Hdwtrs	2.519	lb	53263-30		5100.000	sq ft	Frazer
	5/21/2012	Fourstar 180 briq	Deer Creek	Hwy 280 La Barranca north to Arastradero	8.000	brq	83362-3	9	800.000	sq ft	Arce
	5/21/2012	Vectolex CG	SIERRA CREEK	Headwaters near Skyview dr to Mauna kea ln to Berryessa Crk	2.000	lb	73049-20		0.100	acre	Heath
	5/21/2012	Vectobac G	Barron Creek	Alma St to Middlefield	6.003	lb	73049-10		13050.000	sq ft	Reyes
	5/21/2012	Agnique MMF	THOMPSON CREEK	Norwood Crk @ Capitol to Aborn along Scottsdale Dr	8.961	fl oz	53263-28		3050.000	sq ft	French
	5/21/2012	Vectobac 12AS	THOMPSON CREEK	Norwood Crk @ Capitol to Aborn along Scottsdale Dr	2.239	fl oz	73049-38		3050.000	sq ft	French
	5/22/2012	Vectobac G	Adobe Creek	Hwy 101 to Middlefield	0.782	lb	73049-10		1700.000	sq ft	Reyes

Habitat	Date	Material	Name	Address	Quantity Applied	Applied Units	EPA RegNo	Depth	Area Applied	Area Units	Tech
Creek											
	5/22/2012	Fourstar 180 briq	Cribari Creek	Hdwtrs to end of Vineyard Creek Ct	2.000	ea	83362-3		120.000	sq ft	French
	5/22/2012	Vectobac G	Deer Creek	Hwy 280 La Barranca north to Arastradero	5.000	lb	73049-10	6	0.500	acre	Arce
	5/22/2012	BVA 2 Mosquito Larvi	Cribari Creek	Hdwtrs to end of Vineyard Creek Ct	1.056	fl oz	70589-1		120.000	sq ft	French
	5/22/2012	Vectolex CG	Deer Creek	Hwy 280 La Barranca north to Arastradero	5.000	lb	73049-20	6	0.500	acre	Arce
	5/22/2012	Fourstar 90 briq	Deer Creek	Hwy 280 La Barranca north to Arastradero	30.000	brq	83362-3	9	3000.000	sq ft	Arce
	5/22/2012	Fourstar SBG	Sunnyvale East	El Camino to Central Expressway Outfall	0.300	lb	85685-1	10	1350.000	sq ft	Kennedy
	5/22/2012	Vectobac G	THOMPSON CREEK	Aborn Rd to Yerba Buena Av on San Felipe Rd	1.518	lb	73049-10		3300.000	sq ft	French
	5/23/2012	Fourstar 180 briq	EVERGREEN CREEK	San Felipe to Thompson Creek	2.000	ea	83362-3		200.000	sq ft	French
	5/23/2012	Vectobac G	SAN TOMAS AQUINO CK	101 to Mission College Bl	1.679	lb	73049-10	10	3650.000	sq ft	Chirino
	5/23/2012	Vectobac 12AS	SARATOGA CREEK	Pruneridge Av to Homestead Rd	0.500	fl oz	73049-38	10	700.000	sq ft	Kennedy
	5/23/2012	BVA 2 Mosquito Larvi	CANOAS CREEK	Cottle Av to Lean Av	16.000	fl oz	70589-1		1.500	acre	Ramirez
	5/23/2012	Vectobac G	LONE HILL CREEK	Blos Hill Rd to Ross Creek	5.060	lb	73049-10		11000.000	sq ft	Louie
	5/23/2012	Vectolex CG	LONE HILL CREEK	Blos Hill Rd to Ross Creek	5.060	lb	73049-20		11000.000	sq ft	Louie
	5/23/2012	Fourstar 180 briq	YERBA BUENA CREEK	Villa Vista Rd to Thompson Creek	1.000	ea	83362-3		100.000	sq ft	French
	5/23/2012	Vectobac G	YERBA BUENA CREEK	Villa Vista Rd to Thompson Creek	0.322	lb	73049-10		700.000	sq ft	French
	5/23/2012	Fourstar SBG	JUNIPERO SERRA	DeAnza Bl along 280 to Miller	0.200	lb	85685-1	10	950.000	sq ft	Kennedy

Habitat	Date	Material	Name	Address	Quantity Applied	Applied Units	EPA RegNo	Depth	Area Applied	Area Units	Tech
Creek											
	5/23/2012	BVA 2 Mosquito Larvi	YERBA BUENA CREEK	Villa Vista Rd to Thompson Creek	6.160	fl oz	70589-1		700.000	sq ft	French
	5/23/2012	BVA 2 Mosquito Larvi	CANOAS CREEK	Lean Av to Snell Rd	24.000	fl oz	70589-1		2.000	acre	Ramirez
	5/23/2012	Fourstar 90 briq	REGNART CREEK	DeAnza Blvd to Calabazas Creek	38.000	ea	83362-3	11	3800.000	sq ft	Kennedy
	5/23/2012	Vectolex CG	SAN TOMAS AQUINO CK	From Hwy 9 & Austin S.W. to Headwates past canyon	0.023	lb	73049-20		50.000	sq ft	Ortiz
	5/23/2012	Fourstar 90 briq	CALABAZAS CREEK	Bollinger Rd to Miller Av	6.000	ea	83362-3		600.000	sq ft	Kennedy
	5/24/2012	Fourstar 180 briq	Short Creek	From Blos Hill Rd to Short Rd to Shannon Rd	3.000	ea	83362-3		300.000	sq ft	Louie
	5/24/2012	BVA 2 Mosquito Larvi	Short Creek	From Blos Hill Rd to Short Rd to Shannon Rd	7.920	fl oz	70589-1		900.000	sq ft	Louie
	5/24/2012	BVA 2 Mosquito Larvi	CANOAS CREEK	Lean Av to Snell Rd	18.000	fl oz	70589-1		1.250	acre	Ramirez
	5/24/2012	BVA 2 Mosquito Larvi	Short Creek	From Blos Hill Rd to Short Rd to Shannon Rd	13.200	fl oz	70589-1		1500.000	sq ft	Louie
	5/24/2012	Fourstar 180 briq	Short Creek	From Blos Hill Rd to Short Rd to Shannon Rd	5.000	ea	83362-3		500.000	sq ft	Louie
	5/24/2012	BVA 2 Mosquito Larvi	CANOAS CREEK	Snell Rd to Blos Av	16.000	fl oz	70589-1		1.500	acre	Ramirez
	5/24/2012	BVA 2 Mosquito Larvi	Short Creek	From Blos Hill Rd to Short Rd to Shannon Rd	7.040	fl oz	70589-1		800.000	sq ft	Louie
	5/24/2012	Fourstar 180 briq	Short Creek	From Blos Hill Rd to Short Rd to Shannon Rd	1.000	ea	83362-3		100.000	sq ft	Louie
	5/24/2012	Vectobac 12AS	GUADALUPE RIVER	Willow St (North) to Hwy 280	0.367	fl oz	73049-38		500.000	sq ft	Escobar
	5/24/2012	Vectobac G	Short Creek	From Blos Hill Rd to Short Rd to Shannon Rd	4.968	lb	73049-10		10800.000	sq ft	Louie
	5/24/2012	Vectolex CG	Short Creek	From Blos Hill Rd to Short Rd to Shannon Rd	4.968	lb	73049-20		10800.000	sq ft	Louie

Habitat	Date	Material	Name	Address	Quantity Applied	Applied Units	EPA RegNo	Depth	Area Applied	Area Units	Tech
Creek											
	5/24/2012	Vectobac 12AS	Country Club Ditch	Along Country Club to Arbor Ave	0.514	fl oz	73049-38	1	700.000	sq ft	Arce
	5/24/2012	Vectobac 12AS	CANOAS CREEK	Blossom Av to Calero Av	30.000	fl oz	73049-38		25.000	acre	Ramirez
	5/24/2012	Vectobac G	Robleda Creek	along Robleda Rd from Brendel to Adobe Crk	1.000	lb	73049-10	3	0.100	acre	Arce
	5/24/2012	Fourstar 90 briq	Robleda Creek	along Robleda Rd from Brendel to Adobe Crk	8.000	brq	83362-3	9	800.000	sq ft	Arce
	5/25/2012	Vectobac G	Barron Creek	El Camino to Alma	0.690	lb	73049-10		1500.000	sq ft	Reyes
	5/25/2012	Vectobac 12AS	BERRYESSA CREEK	Montague Exp to Calaveras Bl	70.400	fl oz	73049-38		2.200	acre	Heath
	5/25/2012	Vectobac G	Stevens Creek	L'Avenida Av to Middlefield	1.012	lb	73049-10		2200.000	sq ft	Shatzel
	5/25/2012	Vectobac 12AS	BERRYESSA CREEK	Morrill Ave	9.600	fl oz	73049-38		0.300	acre	Heath
	5/25/2012	Fourstar 90 briq	JUNIPERO SERRA	Miller Av to Calabazas Crk	12.000	ea	83362-3	10	1200.000	sq ft	Kennedy
	5/25/2012	BVA 2 Mosquito Larvi	CANOAS CREEK	Calero Av to Blos Hill Rd	12.000	fl oz	70589-1		1.250	acre	Ramirez
	5/25/2012	Vectobac G	Stevens Creek	Whisman Slough to L'Avenida Av (N/of 101)	6.992	lb	73049-10		15200.000	sq ft	Shatzel
	5/25/2012	Vectobac G	Adobe Creek	Alma to El Camino	0.322	lb	73049-10		700.000	sq ft	Reyes
	5/28/2012	Vectobac G	Fisher Creek	Laguna Av to Coyote Creek	14.000	lb	73049-10		0.700	acre	Frazer
	5/28/2012	Vectobac G	FISHER CREEK	Llagas rd to Laguna Av	20.000	lb	73049-10		1.000	acre	Frazer
	5/29/2012	AGNIQUE MMF G	FISHER CRK BRNCH E	Headwaters to Fisher Crk	6.450	lb	53263-30		0.300	acre	Frazer
	5/29/2012	Vectobac G	Camino Hermosa Creek	Hdwtrs along Ravensbury to Eastbrook	1.000	lb	73049-10	2	0.100	acre	Arce
	5/29/2012	Fourstar 90 briq	Camino Hermosa Creek	Hdwtrs along Ravensbury to Eastbrook	17.000	brq	83362-3	4	2000.000	sq ft	Arce

Habitat	Date	Material	Name	Address	Quantity Applied	Applied Units	EPA RegNo	Depth	Area Applied	Area Units	Tech
Creek											
	5/29/2012	Agnique MMF	Fisher Creek Branch D	Headwaters to Fisher	1.200	fl oz	53263-28		800.000	sq ft	Frazer
	5/29/2012	Vectobac G	PETERS CREEK	280 SW to Altamont Rd @ Moody	1.000	lb	73049-10	3	0.100	acre	Arce
	5/29/2012	Vectobac 12AS	Matadero creek	Middlefield to Hwy 101	0.220	fl oz	73049-38		300.000	sq ft	Reyes
	5/29/2012	Vectolex CG	PETERS CREEK	280 SW to Altamont Rd @ Moody	1.000	lb	73049-20	3	0.100	acre	Arce
	5/29/2012	Fourstar 90 briq	PETERS CREEK	280 SW to Altamont Rd @ Moody	11.000	brq	83362-3	6	1100.000	sq ft	Arce
	5/30/2012	Vectobac G	Adobe Creek	El Camino to Foothill Exp Miranda Green	0.138	lb	73049-10		300.000	sq ft	Reyes
	5/31/2012	Vectobac G	SARATOGA CREEK	Pruneridge Av to Homestead Rd	2.484	lb	73049-10	12	5400.000	sq ft	Shatzel
	5/31/2012	Vectobac G	SARATOGA CREEK	Homestead to Kiely Bl	6.003	lb	73049-10	12	13050.000	sq ft	Shatzel
	5/31/2012	Vectobac 12AS	THOMPSON CREEK	Heartland dr to Village Pkwy	0.734	fl oz	73049-38		1000.000	sq ft	French
	5/31/2012	Vectobac G	Breier, Mark	26359 Esperanza Dr	0.500	lb	73049-10	4	0.050	acre	Arce
	5/31/2012	Agnique MMF	THOMPSON CREEK	Heartland dr to Village Pkwy	2.938	fl oz	53263-28		1000.000	sq ft	French
	5/31/2012	Fourstar 90 briq	Breier, Mark	26359 Esperanza Dr	10.000	brq	83362-3	4	1000.000	sq ft	Arce
	5/31/2012	Vectobac G	Matadero creek	Laguna to El Camino	0.092	lb	73049-10		200.000	sq ft	Reyes
	5/31/2012	BVA 2 Mosquito Larvi	Permanente Diversion	eastwood Ct to Grant Rd	12.144	fl oz	70589-1	2	1380.000	sq ft	Shatzel
	5/31/2012	Vectobac G	GUADALUPE RIVER	Guadalupe River at Hwy 237	4.807	lb	73049-10		10450.000	sq ft	Chirino
	5/31/2012	Vectolex CG	REDBERRY RD CULVERT	Along Redberry Rd to San Tomas Aquinto Crk/Bainter	2.000	lb	73049-20		0.100	acre	Ortiz
	5/31/2012	Vectobac G	GUADALUPE RIVER	Trimble Rd to Montague Expy	5.060	lb	73049-10		11000.000	sq ft	Chirino

Habitat	Date	Material	Name	Address	Quantity Applied	Applied Units	EPA RegNo	Depth	Area Applied	Area Units	Tech
Creek											
	6/1/2012	Vectobac G	College Creek	College/Prospect to Jones Rd	2.001	lb	73049-10		4350.000	sq ft	Louie
	6/1/2012	Vectolex CG	College Creek	College/Prospect to Jones Rd	2.001	lb	73049-20		4350.000	sq ft	Louie
	6/1/2012	Vectobac G	Los Gatos Creek	Main St to Alma St Bridge Rd (east side)	2.070	lb	73049-10		4500.000	sq ft	Louie
	6/1/2012	Vectolex CG	Los Gatos Creek	Main St to Alma St Bridge Rd (east side)	2.070	lb	73049-20		4500.000	sq ft	Louie
	6/1/2012	Fourstar 180 briq	Los Gatos Creek	Main St to Alma St Bridge Rd (east side)	2.000	ea	83362-3		200.000	sq ft	Louie
	6/1/2012	Fourstar 180 briq	Los Gatos Creek	Main St to Bloss Hill Rd	1.000	ea	83362-3		100.000	sq ft	Louie
	6/1/2012	Vectobac G	Barron Creek	El Camino to Alma	0.529	lb	73049-10		1150.000	sq ft	Reyes
	6/1/2012	Fourstar 180 briq	Los Gatos Creek	Blossom Hill to Vasona Reservoir	5.000	ea	83362-3		500.000	sq ft	Louie
	6/1/2012	Vectobac G	Kjos, Berit	14710 MANUELLA RD	2.500	lb	73049-10	9	0.250	acre	Arce
	6/1/2012	Vectobac G	EVERGREEN CREEK	Headwaters to San Felipe Rd	1.012	lb	73049-10		2200.000	sq ft	French
	6/1/2012	Vectobac G	Barron Creek	Alma St to Middlefield	2.208	lb	73049-10		4800.000	sq ft	Reyes
	6/1/2012	BVA 2 Mosquito Larvi	Los Gatos Creek	Blossom Hill to Vasona Reservoir	1.760	fl oz	70589-1		200.000	sq ft	Louie
	6/1/2012	Vectolex CG	Kjos, Berit	14710 MANUELLA RD	2.500	lb	73049-20	9	0.250	acre	Arce
	6/4/2012	Vectobac G	Adobe Creek	Alma to El Camino	4.991	lb	73049-10		10850.000	sq ft	Reyes
	6/4/2012	Vectobac G	SARATOGA CREEK	Homestead to Kiely Bl	0.200	lb	73049-10	7	450.000	sq ft	Kennedy
	6/4/2012	Vectolex CG	SARATOGA CREEK	Pruneridge Av to Homestead Rd	0.100	lb	73049-20	12	250.000	sq ft	Kennedy
	6/5/2012	Vectobac G	LOWER SILVER CREEK	Story Rd to Capitol Expwy	0.138	lb	73049-10		300.000	sq ft	French

Habitat	Date	Material	Name	Address	Quantity Applied	Applied Units	EPA RegNo	Depth	Area Applied	Area Units	Tech
Creek											
	6/5/2012	Vectobac G	Creek on Oak Hill Ave.	4183 OAK HILL AV	1.000	lb	73049-10	6	0.100	acre	Arce
	6/5/2012	Vectolex CG	Creek on Oak Hill Ave.	4183 OAK HILL AV	1.000	lb	73049-20	6	0.100	acre	Arce
	6/5/2012	Fourstar 90 briq	Creek on Oak Hill Ave.	4183 OAK HILL AV	20.000	brq	83362-3	6	2000.000	sq ft	Arce
	6/5/2012	Vectobac G	N. Babb Creek	N. White to Silver Creek(behind HD)	1.012	lb	73049-10		2200.000	sq ft	French
	6/5/2012	Fourstar SBG	Snyvl East Outfall	Inverness to El Camino	0.150	lb	85685-1	15	700.000	sq ft	Kennedy
	6/5/2012	Vectobac G	Daves Creek	Along Winchester Blvd Eastside to Lark Ave.	0.184	lb	73049-10		400.000	sq ft	Louie
	6/5/2012	Vectolex CG	Daves Creek	Along Winchester Blvd Eastside to Lark Ave.	0.184	lb	73049-20		400.000	sq ft	Louie
	6/5/2012	Vectobac G	Matadero creek	Middlefield to Hwy 101	3.013	lb	73049-10		6550.000	sq ft	Reyes
	6/5/2012	Vectobac G	Lynch, Kevin	24157 Summerhill Av	2.500	lb	73049-10	4	0.250	acre	Arce
	6/5/2012	Vectobac G	Los Gatos Creek	Lark Av to STomas Exp	0.322	lb	73049-10		700.000	sq ft	Louie
	6/5/2012	Vectolex CG	Los Gatos Creek	Lark Av to STomas Exp	0.322	lb	73049-20		700.000	sq ft	Louie
	6/5/2012	Vectolex CG	, Irene	24151 Summerhill Av	2.500	lb	73049-20	4	0.250	acre	Arce
	6/5/2012	Fourstar 90 briq	Summerhill Creek	Valley View to Young Ct	18.000	brq	83362-3		1800.000	sq ft	Arce
	6/5/2012	Vectobac G	GUADALUPE RIVER Storm	Airport Parkwy along Guad. River	4.278	lb	73049-10		9300.000	sq ft	Chirino
	6/6/2012	Vectobac G	Daves Creek	Along Winchester Blvd Eastside to Lark Ave.	2.346	lb	73049-10		5100.000	sq ft	Louie
	6/6/2012	Vectolex CG	Daves Creek	Along Winchester Blvd Eastside to Lark Ave.	2.346	lb	73049-20		5100.000	sq ft	Louie

Habitat	Date	Material	Name	Address	Quantity Applied	Applied Units	EPA RegNo	Depth	Area Applied	Area Units	Tech
Creek											
	6/6/2012	Fourstar 90 briq	REGNART CREEK	Hwy 85 to De Anza Blvd	8.000	ea	83362-3	10	800.000	sq ft	Kennedy
	6/6/2012	Fourstar SBG	REGNART CREEK	Hwy 85 to De Anza Blvd	0.500	lb	85685-1	12	2100.000	sq ft	Kennedy
	6/6/2012	Vectobac 12AS	LOWER SILVER CREEK	Tully Rd to Cunningham (inside Lake Cunn Pk)	0.514	fl oz	73049-38		700.000	sq ft	French
	6/6/2012	Fourstar 90 briq	CALABAZAS CREEK	Prospect Rd to Bollinger Rd	6.000	ea	83362-3	6	600.000	sq ft	Kennedy
	6/6/2012	Fourstar SBG	CALABAZAS CREEK	Prospect Rd to Bollinger Rd	0.100	lb	85685-1	4	500.000	sq ft	Kennedy
	6/6/2012	Vectobac G	Sunnyvale East	El Camino to Central Expressway Outfall	7.015	lb	73049-10		15250.000	sq ft	Chirino
	6/6/2012	Vectobac 12AS	RUBY CREEK	White Rd at Lake Cunningham	0.220	fl oz	73049-38		300.000	sq ft	French
	6/6/2012	BVA 2 Mosquito Larvi	RUBY CREEK	White Rd at Lake Cunningham	2.640	fl oz	70589-1		300.000	sq ft	French
	6/6/2012	Vectobac G	Summerhill Creek	Miraloma to Valley View	1.500	lb	73049-10	4	0.150	acre	Arce
	6/6/2012	Vectolex CG	Summerhill Creek	Miraloma to Valley View	1.500	lb	73049-20	4	0.150	acre	Arce
	6/6/2012	Fourstar 90 briq	Summerhill Creek	Miraloma to Valley View	24.000	brq	83362-3	6	2400.000	sq ft	Arce
	6/7/2012	Vectobac G	LONE HILL CREEK	Bel Gatos Prk to Bloss Hill Rd	0.552	lb	73049-10		1200.000	sq ft	Louie
	6/7/2012	Vectolex CG	LONE HILL CREEK	Bel Gatos Prk to Bloss Hill Rd	0.552	lb	73049-20		1200.000	sq ft	Louie
	6/7/2012	Vectobac G	QUIMBY CREEK	W of White Rd to Scottdale intersects w/Thompson C	0.115	lb	73049-10		250.000	sq ft	French
	6/7/2012	Vectobac G	Barron Creek	Alma St to Middlefield	7.000	lb	73049-10		1.000	acre	Reyes
	6/7/2012	Vectobac G	Adobe Creek	El Camino to Foothill Exp Miranda Green	10.000	lb	73049-10		1.000	acre	Reyes

Habitat	Date	Material	Name	Address	Quantity Applied	Applied Units	EPA RegNo	Depth	Area Applied	Area Units	Tech
Creek											
	6/7/2012	Vectolex CG	CALABAZAS CREEK	Miller Av to Stevens Creek Blvd	0.300	lb	73049-20	9	680.000	sq ft	Kennedy
	6/7/2012	Vectobac G	Ester Clark Park---stream + storm drain	Old Trace Ln to Mesa to Barron Creek	1.000	lb	73049-10	9	0.100	acre	Arce
	6/7/2012	Vectobac 12AS	CALABAZAS CREEK	Miller Av to Stevens Creek Blvd	0.300	fl oz	73049-38	10	440.000	sq ft	Kennedy
	6/7/2012	Vectolex CG	Ester Clark Park---stream + storm drain	Old Trace Ln to Mesa to Barron Creek	1.000	lb	73049-20	9	0.100	acre	Arce
	6/8/2012	Vectobac G	QUIMBY CREEK	Mt Oso-White Rd	0.989	lb	73049-10		2150.000	sq ft	French
	6/8/2012	Vectobac G	THOMPSON CREEK	Norwood Crk @ Capitol to Aborn along Scottsdale Dr	1.518	lb	73049-10		3300.000	sq ft	French
	6/8/2012	Vectobac G	Stevens Creek	L'Avenida Av to Middlefield	5.014	lb	73049-10	10	10900.000	sq ft	Shatzel
	6/8/2012	Fourstar SBG	JUNIPERO SERRA	Mary to De Anza	0.080	lb	85685-1		350.000	sq ft	Kennedy
	6/8/2012	Vectobac G	Stevens Creek	Whisman Slough to L'Avenida Av (N/of 101)	4.002	lb	73049-10		8700.000	sq ft	Shatzel
	6/8/2012	Vectobac G	THOMPSON CREEK	Aborn Rd to Yerba Buena Av on San Felipe Rd	0.506	lb	73049-10		1100.000	sq ft	French
	6/11/2012	Vectobac G	NORWOOD CREEK	Norwood x White Rd	1.380	lb	73049-10		3000.000	sq ft	French
	6/11/2012	Vectobac G	Ross Creek	Cam Del Cerro to Bloss Hill Rd	1.679	lb	73049-10		3650.000	sq ft	Louie
	6/11/2012	Vectolex CG	Ross Creek	Cam Del Cerro to Bloss Hill Rd	1.679	lb	73049-20		3650.000	sq ft	Louie
	6/11/2012	Vectobac G	Purrissima Creek	Hdwtrs along Josefa to Adobe Creek	2.500	lb	73049-10	4	0.250	acre	Arce
	6/11/2012	Vectobac G	LOWER SILVER CREEK	Tully Rd to Cunningham (inside Lake Cunn Pk)	0.920	lb	73049-10		2000.000	sq ft	French
	6/11/2012	Fourstar 90 briq	Purrissima Creek	Hdwtrs along Josefa to Adobe Creek	27.000	brq	83362-3	6	2700.000	sq ft	Arce

Habitat	Date	Material	Name	Address	Quantity Applied	Applied Units	EPA RegNo	Depth	Area Applied	Area Units	Tech
Creek											
	6/11/2012	Vectobac G	Purrissima Creek	Hdwtrs along Josefa to Adobe Creek	2.500	lb	73049-10	6	0.250	acre	Arce
	6/11/2012	BVA 2 Mosquito Larvi	GOLF CREEK	Wooded Lake to McAbee Crk	3.000	fl oz	70589-1		0.250	acre	Ramirez
	6/11/2012	Fourstar 90 briq	Purrissima Creek	Hdwtrs along Josefa to Adobe Creek	26.000	brq	83362-3	9	2600.000	sq ft	Arce
	6/11/2012	Fourstar 45 briq	GOLF CREEK	Wooded Lake to McAbee Crk	8.000	ea	83362-3		300.000	sq ft	Ramirez
	6/11/2012	Vectobac G	SAN TOMAS AQUINO CK	From Hwy 9 & Austin S.W. to Headwaters past canyon	0.023	lb	73049-10		50.000	sq ft	Ortiz
	6/12/2012	Vectobac G	LLAGAS CREEK	Watsonville Rd, San Monterey Rd	5.000	lb	73049-10		0.500	acre	Romano
	6/12/2012	Vectobac 12AS	Thompson Creek	Quimby at Capitol Ex begins Norwood Crk intersection	1.358	fl oz	73049-38		1850.000	sq ft	French
	6/12/2012	Vectobac G	Purrissima Creek	Hdwtrs along Josefa to Adobe Creek	2.500	lb	73049-10	4	0.250	acre	Arce
	6/12/2012	Vectolex CG	Purrissima Creek	Hdwtrs along Josefa to Adobe Creek	2.500	lb	73049-20	4	0.250	acre	Arce
	6/12/2012	Vectobac G	Ross Creek	L Gatos Almaden Rd to Cam Del Cerro	1.012	lb	73049-10		2200.000	sq ft	Louie
	6/12/2012	Vectolex CG	Ross Creek	L Gatos Almaden Rd to Cam Del Cerro	1.012	lb	73049-20		2200.000	sq ft	Louie
	6/12/2012	Vectobac 12AS	FOWLER CREEK	Headwaters to Classico Av	1.101	fl oz	73049-38		1500.000	sq ft	French
	6/12/2012	Agnique MMF	FOWLER CREEK	Headwaters to Classico Av	4.407	fl oz	53263-28		1500.000	sq ft	French
	6/12/2012	Vectobac G	Snyvl East & West Ot	Behind dump off Caribbean	9.614	lb	73049-10		20900.000	sq ft	Chirino
	6/12/2012	Vectobac G	Country Club Ditch	Along Country Club to Arbor Ave	1.000	lb	73049-10	2	0.100	acre	Arce
	6/12/2012	Vectolex CG	Country Club Ditch	Along Country Club to Arbor Ave	1.000	lb	73049-20	2	0.100	acre	Arce

Habitat	Date	Material	Name	Address	Quantity Applied	Applied Units	EPA RegNo	Depth	Area Applied	Area Units	Tech
Creek											
	6/13/2012	BVA 2 Mosquito Larvi	CANOAS CREEK	Cottle Av to Lean Av	10.000	fl oz	70589-1		2.250	acre	Ramirez
	6/13/2012	BVA 2 Mosquito Larvi	CANOAS CREEK	Lean Av to Snell Rd	20.000	fl oz	70589-1		2.500	acre	Ramirez
	6/13/2012	Vectobac G	Adobe Creek	Manresa to Foothill Exp	2.500	lb	73049-10	4	0.250	acre	Arce
	6/13/2012	Vectolex CG	Adobe Creek	Manresa to Foothill Exp	2.500	lb	73049-20	4	0.250	acre	Arce
	6/13/2012	BVA 2 Mosquito Larvi	CANOAS CREEK	Blossom Av to Calero Av	16.000	fl oz	70589-1		1.750	acre	Ramirez
	6/14/2012	Vectobac 12AS	SAN TOMAS AQUINO CK	South Dr to Hwy 101	24.479	fl oz	73049-38		33350.000	sq ft	Chirino
	6/14/2012	Vectobac G	Adobe Creek	El Camino to Foothill Exp Miranda Green	3.220	lb	73049-10		7000.000	sq ft	Reyes
	6/14/2012	Fourstar 45 briq	SARATOGA CREEK	Homestead to Kiely Bl	10.000	ea	83362-3	10	1000.000	sq ft	Kennedy
	6/14/2012	Fourstar SBG	SARATOGA CREEK	Homestead to Kiely Bl	11.000	dry oz	85685-1	6	2000.000	sq ft	Kennedy
	6/14/2012	Vectolex CG	SARATOGA CREEK	Homestead to Kiely Bl	4.000	lb	73049-20	12	0.250	acre	Kennedy
	6/14/2012	Vectobac 12AS	SARATOGA CREEK	Homestead to Kiely Bl	16.000	fl oz	73049-38	12	0.500	acre	Kennedy
	6/14/2012	Vectobac G	SARATOGA CREEK	Homestead to Kiely Bl	0.400	lb	73049-10	13	1250.000	sq ft	Kennedy
	6/14/2012	AGNIQUE MMF G	SARATOGA CREEK	Homestead to Kiely Bl	0.250	lb	53263-30	9	725.000	sq ft	Kennedy
	6/14/2012	Vectobac G	Barron Creek	El Camino to Alma	2.001	lb	73049-10		4350.000	sq ft	Reyes
	6/15/2012	Vectobac G	SAN TOMAS AQUINO CK	McCoy Av to Westmont Av	0.023	lb	73049-10		50.000	sq ft	Ortiz
	6/15/2012	Fourstar 45 briq	SARATOGA CREEK	Hwy 280 to Pruneridge Av	5.000	ea	83362-3	10	500.000	sq ft	Kennedy
	6/15/2012	Vectobac G	CALABAZAS CREEK	SV Central to Hwy 101	6.877	lb	73049-10		14950.000	sq ft	Chirino
	6/15/2012	Vectobac G	Adobe Creek	Alma to El Camino	3.082	lb	73049-10		6700.000	sq ft	Reyes
	6/15/2012	Vectobac G	Adobe Creek	Hwy 101 to Middlefield	4.002	lb	73049-10		8700.000	sq ft	Reyes

Habitat	Date	Material	Name	Address	Quantity Applied	Applied Units	EPA RegNo	Depth	Area Applied	Area Units	Tech
Creek											
	6/15/2012	Fourstar 45 briq	SARATOGA CREEK	Pruneridge Av to Homestead Rd	10.000	ea	83362-3	12	1000.000	sq ft	Kennedy
	6/15/2012	Fourstar SBG	SARATOGA CREEK	Pruneridge Av to Homestead Rd	0.500	lb	85685-1		2200.000	sq ft	Kennedy
	6/15/2012	AGNIQUE MMF G	SARATOGA CREEK	Pruneridge Av to Homestead Rd	0.400	lb	53263-30	8	850.000	sq ft	Kennedy
	6/15/2012	Vectobac 12AS	SARATOGA CREEK	Pruneridge Av to Homestead Rd	12.000	fl oz	73049-38	15	0.400	acre	Kennedy
	6/15/2012	Vectolex CG	SARATOGA CREEK	Pruneridge Av to Homestead Rd	2.000	lb	73049-20	17	4500.000	sq ft	Kennedy
	6/15/2012	Vectobac G	SARATOGA CREEK	Pruneridge Av to Homestead Rd	0.800	lb	73049-10	15	1750.000	sq ft	Kennedy
	6/18/2012	Vectobac 12AS	Adobe Creek	Headwaters to Hwy 280	2.532	fl oz	73049-38	3	3450.000	sq ft	Arce
	6/18/2012	Fourstar 90 briq	Adobe Creek	Headwaters to Hwy 280	28.000	ea	83362-3	3	2800.000	sq ft	Arce
	6/18/2012	Fourstar 90 briq	CALABAZAS CREEK	Homestead Rd to Lawrence Exp.	5.000	ea	83362-3	12	500.000	sq ft	Kennedy
	6/18/2012	Fourstar 90 briq	CALABAZAS CREEK	Homestead Rd to Lawrence Exp.	5.000	ea	83362-3	11	500.000	sq ft	Kennedy
	6/18/2012	Vectobac G	Barron Creek	Foothill Expwy bhd GUNN HS to El Camino	6.003	lb	73049-10		13050.000	sq ft	Reyes
	6/18/2012	Vectobac 12AS	ADOBE CREEK	Hdwtrs to Hidden Villa/Moody Rd	1.028	fl oz	73049-38	4	1400.000	sq ft	Arce
	6/18/2012	Fourstar 90 briq	ADOBE CREEK	Hdwtrs to Hidden Villa/Moody Rd	12.000	brq	83362-3	4	1200.000	sq ft	Arce
	6/19/2012	BVA 2 Mosquito Larvi	Permanente Diversion	eastwood Ct to Grant Rd	16.016	fl oz	70589-1		1820.000	sq ft	Shatzel
	6/19/2012	Vectobac 12AS	PENITENCIA CREEK	Alum Rock Park to Piedmont Rd	35.200	fl oz	73049-38		1.100	acre	Heath
	6/19/2012	Vectobac G	LONE HILL CREEK	Blos Hill Rd to Ross Creek	5.060	lb	73049-10		11000.000	sq ft	Louie

Habitat	Date	Material	Name	Address	Quantity Applied	Applied Units	EPA RegNo	Depth	Area Applied	Area Units	Tech
Creek											
	6/19/2012	Vectolex CG	LONE HILL CREEK	Blos Hill Rd to Ross Creek	5.060	lb	73049-20		11000.000	sq ft	Louie
	6/19/2012	Vectobac 12AS	Adobe Creek	El Camino to Foothill Exp Miranda Green	2.202	fl oz	73049-38		3000.000	sq ft	Reyes
	6/19/2012	Vectobac 12AS	SIERRA CREEK	Headwaters near Skyview dr to Mauna kea ln to Berryessa Crk	0.807	fl oz	73049-38		1100.000	sq ft	Heath
	6/19/2012	Vectobac G	Adobe Creek	El Camino to Foothill Exp Miranda Green	0.092	lb	73049-10		200.000	sq ft	Reyes
	6/19/2012	Vectobac G	LOYOLA CREEK	Hdwtrs along Eastbrood to Hwy 280	1.000	lb	73049-10	4	0.100	acre	Arce
	6/19/2012	Fourstar 90 briq	LOYOLA CREEK	Hdwtrs along Eastbrood to Hwy 280	10.000	brq	83362-3	6	1000.000	sq ft	Arce
	6/20/2012	Fourstar 180 briq	Short Creek	From Blos Hill Rd to Short Rd to Shannon Rd	2.000	ea	83362-3		200.000	sq ft	Louie
	6/20/2012	Vectobac G	Green, Marge	10666 West Loyola Dr	5.000	lb	73049-10	3	0.500	acre	Arce
	6/20/2012	Vectobac G	Short Creek	From Blos Hill Rd to Short Rd to Shannon Rd	0.092	lb	73049-10		200.000	sq ft	Louie
	6/20/2012	Vectolex CG	Short Creek	From Blos Hill Rd to Short Rd to Shannon Rd	0.092	lb	73049-20		200.000	sq ft	Louie
	6/20/2012	Fourstar 180 briq	Short Creek	From Blos Hill Rd to Short Rd to Shannon Rd	2.000	ea	83362-3		200.000	sq ft	Louie
	6/20/2012	Vectolex CG	Green, Marge	10666 West Loyola Dr	5.000	lb	73049-20	3	0.500	acre	Arce
	6/20/2012	Vectobac G	Short Creek	From Blos Hill Rd to Short Rd to Shannon Rd	0.138	lb	73049-10		300.000	sq ft	Louie
	6/20/2012	Vectolex CG	Short Creek	From Blos Hill Rd to Short Rd to Shannon Rd	0.138	lb	73049-20		300.000	sq ft	Louie
	6/20/2012	Vectobac G	Short Creek	From Blos Hill Rd to Short Rd to Shannon Rd	0.184	lb	73049-10		400.000	sq ft	Louie
	6/20/2012	Vectolex CG	Short Creek	From Blos Hill Rd to Short Rd to Shannon Rd	0.184	lb	73049-20		400.000	sq ft	Louie

Habitat	Date	Material	Name	Address	Quantity Applied	Applied Units	EPA RegNo	Depth	Area Applied	Area Units	Tech
Creek											
	6/20/2012	Vectobac G	Short Creek	From Blos Hill Rd to Short Rd to Shannon Rd	2.760	lb	73049-10		6000.000	sq ft	Louie
	6/20/2012	Vectolex CG	Short Creek	From Blos Hill Rd to Short Rd to Shannon Rd	2.760	lb	73049-20		6000.000	sq ft	Louie
	6/20/2012	Fourstar 90 briq	CALABAZAS CREEK	Stevens Creek Blvd to Homestead Rd	9.000	ea	83362-3	11	900.000	sq ft	Kennedy
	6/20/2012	Vectobac 12AS	THOMPSON CREEK	Yerba Buena Av to YB Rd on San Felipe Rd	0.734	fl oz	73049-38		1000.000	sq ft	French
	6/20/2012	Agnique MMF	THOMPSON CREEK	Yerba Buena Av to YB Rd on San Felipe Rd	2.938	fl oz	53263-28		1000.000	sq ft	French
	6/21/2012	Vectomax CG	Radcliff, William	2930 Alexis Dr	2.500	lb	73049-429	9	0.250	acre	Arce
	6/21/2012	Altosid XR Briquets	LOWER SILVER CREEK	Capitol Expwy to San Antonio St	8.000	ea	2724-375-64833		0.250	acre	Ramirez
	6/21/2012	BVA 2 Mosquito Larvi	LOWER SILVER CREEK	Capitol Expwy to San Antonio St	18.000	fl oz	70589-1		175.000	acre	Ramirez
	6/21/2012	Fourstar 90 briq	LOWER SILVER CREEK	Capitol Expwy to San Antonio St	10.000	ea	83362-3		0.750	acre	Ramirez
	6/21/2012	Vectolex CG	EAST PENITENCIA CK	S/E of Capital Av to Lundy Crk	8.000	lb	73049-20		0.400	acre	Heath
	6/21/2012	Vectomax CG	Matadero Creek	Headwaters to Hwy 280	2.500	lb	73049-429	6	0.250	acre	Arce
	6/21/2012	Vectobac G	Loyola Creek	Hwy 280 to Magdalena Rd	2.500	lb	73049-10	4	0.250	acre	Arce
	6/21/2012	Vectobac G	GUADALUPE RIVER	Montague to Tasman	7.406	lb	73049-10		16100.000	sq ft	Chirino
	6/21/2012	Vectolex CG	Loyola Creek	Hwy 280 to Magdalena Rd	2.500	lb	73049-20	4	0.250	acre	Arce
	6/22/2012	Vectobac G	Hale Creek	Springer Rd to Cuesta Dr	8.004	lb	73049-10	6	17400.000	sq ft	Shatzel
	6/22/2012	Vectobac G	Barron Creek	El Camino to Alma	1.012	lb	73049-10		2200.000	sq ft	Reyes
	6/25/2012	Vectomax CG	Matadero Creek	Headwaters to Hwy 280	5.000	lb	73049-429	6	0.500	acre	Arce

Habitat	Date	Material	Name	Address	Quantity Applied	Applied Units	EPA RegNo	Depth	Area Applied	Area Units	Tech
Creek											
	6/25/2012	Vectobac G	Permanente Creek	Miramonte at Rose to Alegre	0.230	lb	73049-10		500.000	sq ft	Shatzel
	6/25/2012	BVA 2 Mosquito Larvi	Permanente Creek	Miramonte at Rose to Alegre	4.400	fl oz	70589-1		500.000	sq ft	Shatzel
	6/25/2012	Vectobac G	Permanente Creek	Miramonte at Rose to Alegre	2.001	lb	73049-10		4350.000	sq ft	Shatzel
	6/25/2012	Vectolex CG	UPPER SILVER CREEK	Hd Wtrs near 6811 Silver Crk to Farnsworth Dr	0.138	lb	73049-20		300.000	sq ft	French
	6/25/2012	Vectomax CG	Paseo del Roble Ditch	Paseo del roble to Mirmirou	2.500	lb	73049-429	6	0.250	acre	Arce
	6/25/2012	Vectobac G	Smith Creek	Westmont to San Tomas Aquino Creek	0.023	lb	73049-10		50.000	sq ft	Ortiz
	6/25/2012	BVA 2 Mosquito Larvi	CANOAS CREEK	Highway 85 to Branham Ln	30.000	fl oz	70589-1		3.500	acre	Ramirez
	6/25/2012	Vectobac G	Permanente Creek	Mt View Slough Plymouth St	1.035	lb	73049-10		2250.000	sq ft	Shatzel
	6/25/2012	BVA 2 Mosquito Larvi	CANOAS CREEK	Branham Ln to Capitol Expwy	12.000	fl oz	70589-1		1.750	acre	Ramirez
	6/25/2012	Vectobac G	Adobe Creek	Hwy 101 to Middlefield	0.092	lb	73049-10		200.000	sq ft	Reyes
	6/27/2012	Vectobac G	CALABAZAS CREEK	SV Hwy 101 to Hwy 237	11.684	lb	73049-10		25400.000	sq ft	Chirino
	6/27/2012	Vectobac G	Matadero creek	Laguna to El Camino	0.529	lb	73049-10		1150.000	sq ft	Reyes
	6/27/2012	Vectomax CG	MAGDALENA CREEK	280 & Magdalena SW along Magdalena Ave	2.500	lb	73049-429		0.250	acre	Arce
	6/27/2012	Vectobac G	Adobe Creek	El Camino to Foothill Exp Miranda Green	0.276	lb	73049-10		600.000	sq ft	Reyes
	6/27/2012	Vectobac G	WEST BRANCH OF WILDCAT	From Hwy 9 to Wild Cat Crk Cat Creek Near Donna Ln	0.023	lb	73049-10		50.000	sq ft	Ortiz
	6/27/2012	Fourstar 90 briq	MAGDALENA CREEK	280 & Magdalena SW along Magdalena Ave	19.000	brq	83362-3		1900.000	sq ft	Arce
	6/28/2012	Vectomax CG	Dry Creek	Westwind to barron creek	2.500	lb	73049-429	3	0.250	acre	Arce

Habitat	Date	Material	Name	Address	Quantity Applied	Applied Units	EPA RegNo	Depth	Area Applied	Area Units	Tech
Creek											
	6/28/2012	Vectobac G	Barron Creek	Middlefield to Hwy 101 merges w Adobe Crk	0.460	lb	73049-10		1000.000	sq ft	Reyes
	6/29/2012	Vectomax CG	McInerney, Bonnie	15200 CAMELOT DR	2.500	lb	73049-429		0.250	acre	Arce
	7/2/2012	Vectobac 12AS	N. Babb Creek	N. White to Silver Creek(behind HD)	4.955	fl oz	73049-38		6750.000	sq ft	French
	7/2/2012	Vectobac G	Adobe Creek	Alma to El Camino	0.506	lb	73049-10		1100.000	sq ft	Reyes
	7/2/2012	Agnique MMF	N. Babb Creek	N. White to Silver Creek(behind HD)	7.051	fl oz	53263-28		2400.000	sq ft	French
	7/2/2012	Vectobac 12AS	Hale Creek	Foothill Exp to Springer Rd	16.001	fl oz	73049-38		21800.000	sq ft	Arce
	7/2/2012	Vectobac 12AS	QUIMBY CREEK	Mt Oso-White Rd	1.101	fl oz	73049-38		1500.000	sq ft	French
	7/2/2012	Vectobac G	Barron Creek	Alma St to Middlefield	0.230	lb	73049-10		500.000	sq ft	Reyes
	7/2/2012	BVA 2 Mosquito Larvi	QUIMBY CREEK	Mt Oso-White Rd	10.032	fl oz	70589-1		1140.000	sq ft	French
	7/3/2012	Vectolex CG	THOMPSON CREEK	Yerba Buena Av to YB Rd on San Felipe Rd	0.460	lb	73049-20		1000.000	sq ft	French
	7/3/2012	Vectolex CG	THOMPSON CREEK	Aborn Rd to Yerba Buena Av on San Felipe Rd	1.012	lb	73049-20		2200.000	sq ft	French
	7/3/2012	Vectobac G	Adobe Creek	Middlefield to Charleston Rd	3.013	lb	73049-10		6550.000	sq ft	Reyes
	7/3/2012	BVA 2 Mosquito Larvi	CANOAS CREEK	Capitol Expy to Hwy 87	24.000	fl oz	70589-1		225.000	acre	Ramirez
	7/5/2012	Vectobac G	THOMPSON CREEK	Norwood Crk @ Capitol to Aborn along Scottsdale Dr	2.507	lb	73049-10		5450.000	sq ft	French
	7/5/2012	Vectolex CG	THOMPSON CREEK	Norwood Crk @ Capitol to Aborn along Scottsdale Dr	2.507	lb	73049-20		5450.000	sq ft	French
	7/5/2012	Vectobac G	Matadero creek	Middlefield to Hwy 101	2.070	lb	73049-10		4500.000	sq ft	Reyes
	7/5/2012	Vectobac G	Barron Creek	Alma St to Middlefield	0.138	lb	73049-10		300.000	sq ft	Reyes

Habitat	Date	Material	Name	Address	Quantity Applied	Applied Units	EPA RegNo	Depth	Area Applied	Area Units	Tech
Creek											
	7/5/2012	Vectobac G	Los Gatos Creek	Vasona Reservoir Dam to Lark Av	3.128	lb	73049-10		6800.000	sq ft	Louie
	7/5/2012	Vectolex CG	Los Gatos Creek	Vasona Reservoir Dam to Lark Av	3.128	lb	73049-20		6800.000	sq ft	Louie
	7/6/2012	Vectobac G	Thompson Creek	Quimby at Capitol Ex begins Norwood Crk intersection	0.713	lb	73049-10		1550.000	sq ft	French
	7/6/2012	Vectolex CG	Thompson Creek	Quimby at Capitol Ex begins Norwood Crk intersection	0.713	lb	73049-20		1550.000	sq ft	French
	7/6/2012	Vectobac G	College Creek	College/Prospect to Jones Rd	0.552	lb	73049-10		1200.000	sq ft	Louie
	7/6/2012	Vectolex CG	College Creek	College/Prospect to Jones Rd	0.552	lb	73049-20		1200.000	sq ft	Louie
	7/6/2012	Vectobac G	Stevens Creek	L'Avenida Av to Middlefield	0.920	lb	73049-10		2000.000	sq ft	Shatzel
	7/6/2012	Vectobac G	Stevens Creek	Whisman Slough to L'Avenida Av (N/of 101)	5.290	lb	73049-10		11500.000	sq ft	Shatzel
	7/9/2012	Vectobac G	NORWOOD CREEK	Norwood x White Rd	0.736	lb	73049-10		1600.000	sq ft	French
	7/9/2012	Vectobac G	Adobe Creek	El Camino to Foothill Exp Miranda Green	1.380	lb	73049-10		3000.000	sq ft	Reyes
	7/9/2012	Vectobac G	Stevens Creek	L'Avenida Av to Middlefield	4.600	lb	73049-10	8	10000.000	sq ft	Shatzel
	7/9/2012	Vectobac G	Hale Creek	Magdalena Ct to Dawnbridge @ Hwy 280	10.000	lb	73049-10	6	1.000	acre	Arce
	7/9/2012	Vectobac G	Stevens Creek	Central Expwy to Middlefield	2.760	lb	73049-10		6000.000	sq ft	Shatzel
	7/10/2012	Vectobac G	Matadero creek	Middlefield to Hwy 101	0.069	lb	73049-10		150.000	sq ft	Reyes
	7/10/2012	Vectobac G	Permanente Diversion	eastwood Ct to Grant Rd	1.518	lb	73049-10		3300.000	sq ft	Shatzel
	7/10/2012	Vectobac G	GUADALUPE RIVER	W Julian St to Hwy 880	4.000	lb	73049-10		0.200	acre	Escobar

Habitat	Date	Material	Name	Address	Quantity Applied	Applied Units	EPA RegNo	Depth	Area Applied	Area Units	Tech
Creek											
	7/10/2012	Fourstar SBG	JUNIPERO SERRA	DeAnza Bl along 280 to Miller	3.000	lb	85685-1	4	0.250	acre	Kennedy
	7/10/2012	Vectobac G	Adobe Creek	Alma to El Camino	0.345	lb	73049-10		750.000	sq ft	Reyes
	7/10/2012	Fourstar SBG	JUNIPERO SERRA	Miller Av to Calabazas Crk	0.450	lb	85685-1	11	200.000	sq ft	Kennedy
	7/10/2012	Vectobac G	Adobe Creek	El Camino to Foothill Exp Miranda Green	0.092	lb	73049-10		200.000	sq ft	Reyes
	7/10/2012	Agnique MMF	Upper Silver Creek	6811 Silv Crk Rd to San Felipe	5.142	fl oz	53263-28		1750.000	sq ft	French
	7/10/2012	Vectobac 12AS	Hale Creek	Hwy 280 to Dawson Ln to Quarry Lake	8.001	fl oz	73049-38	4	10900.000	sq ft	Arce
	7/11/2012	Fourstar 90 briq	SARATOGA CREEK	Prospect Rd to Bollinger Rd	31.000	ea	83362-3	10	3100.000	sq ft	Kennedy
	7/11/2012	Vectobac G	Arastradero Prsrv	Arastradero Rd. Btn Page Mill and Alpine	2.500	lb	73049-10	6	0.250	acre	Arce
	7/11/2012	Vectolex CG	Arastradero Prsrv	Arastradero Rd. Btn Page Mill and Alpine	2.500	lb	73049-20	6	0.250	acre	Arce
	7/11/2012	Vectobac G	Barron Creek	El Camino to Alma	0.092	lb	73049-10		200.000	sq ft	Reyes
	7/11/2012	Fourstar SBG	REGNART CREEK	Hwy 85 to De Anza Blvd	0.070	lb	85685-1	15	300.000	sq ft	Kennedy
	7/12/2012	Vectobac 12AS	EAST PENITENCIA CK	S/E of Capital Av to Lundy Crk	1.725	fl oz	73049-38		2350.000	sq ft	Heath
	7/12/2012	Vectobac G	Green, Marge	10666 West Loyola Dr	5.000	lb	73049-10	3	0.500	acre	Arce
	7/12/2012	Vectolex CG	Green, Marge	10666 West Loyola Dr	5.000	lb	73049-20	3	0.500	acre	Arce
	7/12/2012	Fourstar 90 briq	RODEO CREEK	Calabazas to Prospect Rd	8.000	ea	83362-3		800.000	sq ft	Kennedy
	7/12/2012	Fourstar 90 briq	RODEO CREEK	Calabazas to Prospect Rd	11.000	ea	83362-3		1100.000	sq ft	Kennedy
	7/12/2012	Vectobac 12AS	BERRYESSA CREEK	Montague Exp to Calaveras Bl	22.400	fl oz	73049-38		0.700	acre	Heath

Habitat	Date	Material	Name	Address	Quantity Applied	Applied Units	EPA RegNo	Depth	Area Applied	Area Units	Tech
Creek											
	7/12/2012	Vectobac G	Adobe Creek	Hwy 101 to Middlefield	3.220	lb	73049-10		7000.000	sq ft	Reyes
	7/12/2012	Vectobac G	Country Club Ditch	Along Country Club to Arbor Ave	1.000	lb	73049-10	2	0.100	acre	Arce
	7/12/2012	Fourstar 90 briq	CALABAZAS CREEK	Prospect Rd to Bollinger Rd	2.000	ea	83362-3	9	200.000	sq ft	Kennedy
	7/12/2012	Vectolex CG	CALABAZAS CREEK	Prospect Rd to Bollinger Rd	0.080	lb	73049-20		175.000	sq ft	Kennedy
	7/12/2012	Vectobac 12AS	CALABAZAS CREEK	Prospect Rd to Bollinger Rd	0.030	fl oz	73049-38	4	50.000	sq ft	Kennedy
	7/12/2012	Vectolex CG	Country Club Ditch	Along Country Club to Arbor Ave	1.000	lb	73049-20		0.100	acre	Arce
	7/13/2012	Fourstar 180 briq	LLAGAS CREEK	Watsonville Rd, San Monterey Rd	10.000	brq	83362-3		100.000	sq ft	Romano
	7/13/2012	Vectolex CG	Lower Silver Creek	Capitol Expwy N of Quimby Rd to Mid-Wy Norwood Crk	5.980	lb	73049-20		13000.000	sq ft	French
	7/13/2012	Vectobac G	Permanente Creek	Miramonte at Rose to Alegre	1.472	lb	73049-10		3200.000	sq ft	Shatzel
	7/13/2012	BVA 2 Mosquito Larvi	LOWER SILVER CREEK	Capitol Expwy to San Antonio St	20.000	fl oz	70589-1		1.750	acre	Ramirez
	7/13/2012	Vectobac 12AS	El Camino Storm Dra	Reed to Willow	22.204	fl oz	73049-38		30250.000	sq ft	Chirino
	7/13/2012	Agnique MMF	El Camino Storm Dra	Reed to Willow	14.690	fl oz	53263-28		5000.000	sq ft	Chirino
	7/16/2012	Vectobac 12AS	Barron Creek	Hdwtrs @ Donelson Pl to Arastradero	22.400	fl oz	73049-38	6	0.700	acre	Arce
	7/16/2012	Vectolex CG	Barron Creek	Hdwtrs @ Donelson Pl to Arastradero	7.500	lb	73049-20		0.750	acre	Arce
	7/16/2012	Vectobac 12AS	Ross Creek	L Gatos Almaden Rd to Cam Del Cerro	2.275	fl oz	73049-38		3100.000	sq ft	Louie
	7/16/2012	AGNIQUE MMF G	SARATOGA CREEK	Pruneridge Av to Homestead Rd	0.124	lb	53263-30		250.000	sq ft	Kennedy
	7/16/2012	Vectobac 12AS	SARATOGA CREEK	Pruneridge Av to Homestead Rd	0.175	fl oz	73049-38		250.000	sq ft	Kennedy

Habitat	Date	Material	Name	Address	Quantity Applied	Applied Units	EPA RegNo	Depth	Area Applied	Area Units	Tech
Creek											
	7/16/2012	Vectolex CG	SARATOGA CREEK	Pruneridge Av to Homestead Rd	0.070	lb	73049-20		160.000	sq ft	Kennedy
	7/16/2012	Fourstar SBG	, Mahesh	1238 VALERIAN CT	0.020	lb	85685-1		170.000	sq ft	Kennedy
	7/17/2012	Vectobac 12AS	LOWER SILVER CREEK	Cunningham to Story Rd	0.147	fl oz	73049-38		200.000	sq ft	French
	7/17/2012	Agnique MMF	LOWER SILVER CREEK	Cunningham to Story Rd	0.588	fl oz	53263-28		200.000	sq ft	French
	7/17/2012	Vectobac 12AS	SARATOGA CREEK	Homestead to Kiely Bl	0.551	fl oz	73049-38	10	750.000	sq ft	Kennedy
	7/17/2012	Agnique MMF	SARATOGA CREEK	Homestead to Kiely Bl	1.500	fl oz	53263-28	12	550.000	sq ft	Kennedy
	7/17/2012	Vectobac G	Matadero creek	Laguna to El Camino	0.782	lb	73049-10		1700.000	sq ft	Reyes
	7/17/2012	Vectobac G	Permanente Creek	Mt View Slough Plymouth St	1.840	lb	73049-10		4000.000	sq ft	Shatzel
	7/17/2012	BVA 2 Mosquito Larvi	NORWOOD CREEK	Norwood x White Rd	2.640	fl oz	70589-1		300.000	sq ft	French
	7/18/2012	Vectobac 12AS	GUADALUPE RIVER	Hwy 880 to Hwy 101	25.910	fl oz	73049-38		35300.000	sq ft	Chirino
	7/18/2012	Vectobac G	QUIMBY CREEK	Mt Oso-White Rd	0.920	lb	73049-10		2000.000	sq ft	French
	7/18/2012	Vectolex CG	QUIMBY CREEK	Mt Oso-White Rd	0.920	lb	73049-20		2000.000	sq ft	French
	7/18/2012	Vectobac G	THOMPSON CREEK	Norwood Crk @ Capitol to Aborn along Scottsdale Dr	3.220	lb	73049-10		7000.000	sq ft	French
	7/18/2012	Vectolex CG	THOMPSON CREEK	Norwood Crk @ Capitol to Aborn along Scottsdale Dr	3.220	lb	73049-20		7000.000	sq ft	French
	7/18/2012	Vectobac G	Stanford Channel	Along El Camino from Serra to Stanford Av	2.500	lb	73049-10	1	0.250	acre	Arce
	7/18/2012	Vectolex CG	Stanford Channel	Along El Camino from Serra to Stanford Av	2.500	lb	73049-20		0.250	acre	Arce
	7/19/2012	Vectobac 12AS	SAN TOMAS AQUINO CK	Mission College to Agnew Rd	7.670	fl oz	73049-38		10450.000	sq ft	Chirino
	7/19/2012	Vectobac 12AS	Short Creek	From Blos Hill Rd to Short Rd to Shannon Rd	0.147	fl oz	73049-38		200.000	sq ft	Louie

Habitat	Date	Material	Name	Address	Quantity Applied	Applied Units	EPA RegNo	Depth	Area Applied	Area Units	Tech
Creek											
	7/19/2012	Vectolex CG	SARATOGA CREEK	Homestead to Kiely Bl	0.300	lb	73049-20	10	700.000	sq ft	Kennedy
	7/19/2012	Fourstar 90 briq	SARATOGA CREEK	Homestead to Kiely Bl	1.000	ea	83362-3	4	100.000	sq ft	Kennedy
	7/19/2012	Vectobac 12AS	Short Creek	From Blos Hill Rd to Short Rd to Shannon Rd	0.367	fl oz	73049-38		500.000	sq ft	Louie
	7/19/2012	Vectobac 12AS	Short Creek	From Blos Hill Rd to Short Rd to Shannon Rd	0.440	fl oz	73049-38		600.000	sq ft	Louie
	7/19/2012	Vectolex CG	SARATOGA CREEK	Pruneridge Av to Homestead Rd	0.100	lb	73049-20	5	250.000	sq ft	Kennedy
	7/20/2012	Fourstar 90 briq	El Camino Storm Drn	Mirmar to Reed	5.000	ea	83362-3	12	500.000	sq ft	Kennedy
	7/20/2012	Agnique MMF	El Camino Storm Drn	Mirmar to Reed	0.441	fl oz	53263-28	7	150.000	sq ft	Kennedy
	7/23/2012	Vectobac G	LOWER SILVER CREEK	Tully Rd to Cunningham (inside Lake Cunn Pk)	0.161	lb	73049-10	2	350.000	sq ft	French
	7/23/2012	Vectolex CG	LOWER SILVER CREEK	Tully Rd to Cunningham (inside Lake Cunn Pk)	0.161	lb	73049-20	2	350.000	sq ft	French
	7/23/2012	Fourstar 90 briq	CALABAZAS CREEK	Homestead Rd to Lawrence Exp.	5.000	ea	83362-3	7	500.000	sq ft	Kennedy
	7/23/2012	Vectobac G	N. Babb Creek	N. White to Silver Creek(behind HD)	1.518	lb	73049-10	16	3300.000	sq ft	French
	7/23/2012	Vectolex CG	N. Babb Creek	N. White to Silver Creek(behind HD)	1.518	lb	73049-20	16	3300.000	sq ft	French
	7/23/2012	Vectolex CG	Thompson Creek	Quimby at Capitol Ex begins Norwood Crk intersection	0.506	lb	73049-20		1100.000	sq ft	French
	7/23/2012	Fourstar 90 briq	Snyvl East Outfall	Inverness to El Camino	12.000	ea	83362-3	10	1200.000	sq ft	Kennedy
	7/24/2012	Vectobac 12AS	CALABAZAS CREEK	Miller Av to Stevens Creek Blvd	0.200	fl oz	73049-38	7	300.000	sq ft	Kennedy
	7/24/2012	Fourstar 90 briq	CALABAZAS CREEK	Miller Av to Stevens Creek Blvd	6.000	ea	83362-3	8	600.000	sq ft	Kennedy
	7/24/2012	AGNIQUE MMF G	CALABAZAS CREEK	Miller Av to Stevens Creek Blvd	0.070	lb	53263-30	4	150.000	sq ft	Kennedy

Habitat	Date	Material	Name	Address	Quantity Applied	Applied Units	EPA RegNo	Depth	Area Applied	Area Units	Tech
Creek											
	7/24/2012	Vectolex CG	CALABAZAS CREEK	Miller Av to Stevens Creek Blvd	0.100	lb	73049-20	7	250.000	sq ft	Kennedy
	7/24/2012	Fourstar SBG	CALABAZAS CREEK	Miller Av to Stevens Creek Blvd	0.200	lb	85685-1	4	800.000	sq ft	Kennedy
	7/24/2012	Vectobac G	Lower Silver Creek	Capitol Expwy N of Quimby Rd to Mid-Wy Norwood Crk	0.759	lb	73049-10		1650.000	sq ft	French
	7/24/2012	Vectolex CG	Lower Silver Creek	Capitol Expwy N of Quimby Rd to Mid-Wy Norwood Crk	0.759	lb	73049-20		1650.000	sq ft	French
	7/24/2012	Fourstar SBG	JUNIPERO SERRA OUTFA	Stevens Creek Blvd @ Lawrence Exp.	0.050	lb	85685-1	5	250.000	sq ft	Kennedy
	7/24/2012	Fourstar SBG	REGNART CREEK	DeAnza Blvd to Calabazas Creek	0.400	lb	85685-1	9	1500.000	sq ft	Kennedy
	7/24/2012	Vectolex CG	THOMPSON CREEK	Yerba Buena Av to YB Rd on San Felipe Rd	0.552	lb	73049-20		1200.000	sq ft	French
	7/24/2012	Vectobac G	Stevens Creek	L'Avenida Av to Middlefield	2.990	lb	73049-10		6500.000	sq ft	Shatzel
	7/24/2012	Vectolex CG	THOMPSON CREEK	Aborn Rd to Yerba Buena Av on San Felipe Rd	1.150	lb	73049-20		2500.000	sq ft	French
	7/24/2012	Fourstar SBG	CALABAZAS CREEK	Bollinger Rd to Miller Av	0.015	lb	85685-1		700.000	sq ft	Kennedy
	7/24/2012	Vectobac G	Adobe Creek	Alma to El Camino	0.322	lb	73049-10		700.000	sq ft	Reyes
	7/25/2012	Vectolex CG	NORWOOD CREEK	Norwood x White Rd	1.380	lb	73049-20		3000.000	sq ft	French
	7/26/2012	Vectolex CG	Sunnyvale East	El Camino to Central Expressway Outfall	14.030	lb	73049-20		30500.000	sq ft	Chirino
	7/26/2012	Vectobac G	JUNIPERO SERRA	Miller Av to Calabazas Crk	0.200	lb	73049-10	10	450.000	sq ft	Kennedy
	7/26/2012	Vectobac 12AS	JUNIPERO SERRA	Miller Av to Calabazas Crk	0.100	fl oz	73049-38	10	150.000	sq ft	Kennedy
	7/26/2012	AGNIQUE MMF G	JUNIPERO SERRA	Miller Av to Calabazas Crk	0.300	lb	53263-30	7	650.000	sq ft	Kennedy

Habitat	Date	Material	Name	Address	Quantity Applied	Applied Units	EPA RegNo	Depth	Area Applied	Area Units	Tech
Creek											
	7/26/2012	Agnique MMF	Sunnyvale East	El Camino to Central Expressway Outfall	14.249	fl oz	53263-28		4850.000	sq ft	Chirino
	7/26/2012	Fourstar SBG	JUNIPERO SERRA	Miller Av to Calabazas Crk	0.300	lb	85685-1	5	1000.000	sq ft	Kennedy
	7/26/2012	Fourstar 90 briq	JUNIPERO SERRA	Miller Av to Calabazas Crk	20.000	ea	83362-3	8	2000.000	sq ft	Kennedy
	7/26/2012	Vectolex CG	JUNIPERO SERRA	Miller Av to Calabazas Crk	0.750	lb	73049-20	9	1650.000	sq ft	Kennedy
	7/26/2012	Fourstar 90 briq	CALABAZAS CREEK	Stevens Creek Blvd to Homestead Rd	7.000	ea	83362-3	7	700.000	sq ft	Kennedy
	7/26/2012	Vectobac G	Stevens Creek	Whisman Slough to L'Avenida Av (N/of 101)	4.600	lb	73049-10		10000.000	sq ft	Shatzel
	7/26/2012	Summit B.T.I. Brique	PETERS CREEK	280 SW to Altamont Rd @ Moody	1.000	ea	6218-47	4	0.100	acre	Arce
	7/26/2012	Vectolex CG	PETERS CREEK	280 SW to Altamont Rd @ Moody	1.000	lb	73049-20	4	0.100	acre	Arce
	7/26/2012	Fourstar 90 briq	PETERS CREEK	280 SW to Altamont Rd @ Moody	18.000	brq	83362-3	8	1800.000	sq ft	Arce
	7/27/2012	Agnique MMF	SARATOGA CREEK	Pruneridge Av to Homestead Rd	1.250	fl oz	53263-28	15	500.000	sq ft	Kennedy
	7/27/2012	Fourstar 90 briq	SARATOGA CREEK	Pruneridge Av to Homestead Rd	5.000	ea	83362-3		500.000	sq ft	Kennedy
	7/27/2012	AGNIQUE MMF G	SARATOGA CREEK	Pruneridge Av to Homestead Rd	0.099	lb	53263-30	5	200.000	sq ft	Kennedy
	7/27/2012	Fourstar 90 briq	NORWOOD CREEK	Norwood x White Rd	4.000	brq	83362-3		400.000	sq ft	French
	7/30/2012	Vectobac G	Stevens Creek	L'Avenida Av to Middlefield	2.990	lb	73049-10		6500.000	sq ft	Shatzel
	7/30/2012	Vectobac 12AS	Snyvl East Outfall	Hwy 101 to Caribbean	15.341	fl oz	73049-38		20900.000	sq ft	Chirino
	7/30/2012	Vectolex CG	THOMPSON CREEK	Norwood Crk @ Capitol to Aborn along Scottsdale Dr	3.450	lb	73049-20		7500.000	sq ft	French

Habitat	Date	Material	Name	Address	Quantity Applied	Applied Units	EPA RegNo	Depth	Area Applied	Area Units	Tech
Creek											
	7/30/2012	Vectobac G	Stanford Channel	Junipero Serra to Dartmouth St	5.000	lb	73049-10	4	0.500	acre	Arce
	7/30/2012	Vectolex CG	Stanford Channel	Junipero Serra to Dartmouth St	5.000	lb	73049-20	4	0.500	acre	Arce
	7/31/2012	Vectobac G	NORWOOD CREEK	Norwood x White Rd	1.380	lb	73049-10		3000.000	sq ft	French
	7/31/2012	Vectolex CG	NORWOOD CREEK	Norwood x White Rd	1.380	lb	73049-20		3000.000	sq ft	French
	7/31/2012	Vectobac G	Lower Silver Creek	Capitol Expwy N of Quimby Rd to Mid-Wy Norwood Crk	0.575	lb	73049-10		1250.000	sq ft	French
	7/31/2012	Vectolex CG	Lower Silver Creek	Capitol Expwy N of Quimby Rd to Mid-Wy Norwood Crk	0.575	lb	73049-20		1250.000	sq ft	French
	7/31/2012	Vectolex CG	Loyola Creek	Hwy 280 to Magdalena Rd	1.000	lb	73049-20	3	0.100	sq ft	Arce
	7/31/2012	Fourstar 180 briq	Loyola Creek	Hwy 280 to Magdalena Rd	10.000	brq	83362-3	6	1000.000	sq ft	Arce
	7/31/2012	Vectobac G	EVERGREEN CREEK	San Felipe to Thompson Creek	0.230	lb	73049-10		500.000	sq ft	French
	8/1/2012	Vectobac G	Country Club Ditch	Along Country Club to Arbor Ave	0.506	lb	73049-10	1	1100.000	sq ft	Arce
	8/1/2012	Fourstar 180 briq	Country Club Ditch	Along Country Club to Arbor Ave	4.000	brq	83362-3	2	400.000	sq ft	Arce
	8/1/2012	Vectobac G	QUIMBY CREEK	Mt Oso-White Rd	1.610	lb	73049-10		3500.000	sq ft	French
	8/1/2012	Fourstar SBG	JUNIPERO SERRA	Mary to De Anza	0.300	lb	85685-1		1500.000	sq ft	Kennedy
	8/1/2012	Vectobac 12AS	Deer Creek	Hwy 280 La Barranta north to Arastradero	6.400	fl oz	73049-38	4	0.200	acre	Arce
	8/2/2012	BVA 2 Mosquito Larvi	LOWER SILVER CREEK	Capitol Expwy to San Antonio St	20.000	fl oz	70589-1		1.500	acre	Ramirez
	8/2/2012	Vectomax CG	LOWER SILVER CREEK	Capitol Expwy to San Antonio St	30.000	lb	73049-429		2.250	acre	Ramirez
	8/2/2012	Fourstar 90 briq	CALABAZAS CREEK	Stevens Creek Blvd to Homestead Rd	14.000	ea	83362-3		1400.000	sq ft	Kennedy

Habitat	Date	Material	Name	Address	Quantity Applied	Applied Units	EPA RegNo	Depth	Area Applied	Area Units	Tech
Creek											
	8/2/2012	Fourstar SBG	JUNIPERO SERRA	DeAnza Bl along 280 to Miller	0.300	lb	85685-1		1300.000	sq ft	Kennedy
	8/2/2012	Vectobac G	Barron Creek	El Camino to Alma	0.690	lb	73049-10		1500.000	sq ft	Reyes
	8/2/2012	Vectobac G	Tallon, Barbara	200 UNIVERSITY AV	3.013	lb	73049-10		6550.000	sq ft	Reyes
	8/2/2012	Fourstar 90 briq	CALABAZAS CREEK	Bollinger Rd to Miller Av	9.000	ea	83362-3		900.000	sq ft	Kennedy
	8/2/2012	Fourstar 90 briq	REGNART CREEK	Hwy 85 to De Anza Blvd	5.000	ea	83362-3	10	500.000	sq ft	Kennedy
	8/2/2012	Fourstar SBG	REGNART CREEK	Hwy 85 to De Anza Blvd	0.330	lb	85685-1	12	1200.000	sq ft	Kennedy
	8/3/2012	Vectobac G	Barron Creek	Alma St to Middlefield	3.013	lb	73049-10		6550.000	sq ft	Reyes
	8/3/2012	Vectobac G	LOWER SILVER CREEK	Capitol Expwy to San Antonio St	30.000	lb	73049-10		2.250	acre	Ramirez
	8/3/2012	Vectobac 12AS	Snyvl East Outfall	Inverness to El Camino	0.300	fl oz	73049-38	8	500.000	sq ft	Kennedy
	8/3/2012	Vectolex CG	Snyvl East Outfall	Inverness to El Camino	0.230	lb	73049-20	4	500.000	sq ft	Kennedy
	8/3/2012	Fourstar 90 briq	Snyvl East Outfall	Inverness to El Camino	10.000	ea	83362-3	10	1000.000	sq ft	Kennedy
	8/3/2012	Vectobac G	Snyvl East Outfall	Inverness to El Camino	0.250	lb	73049-10		600.000	sq ft	Kennedy
	8/6/2012	Vectobac G	LOWER SILVER CREEK	Story Rd to Capitol Expwy	0.460	lb	73049-10		1000.000	sq ft	French
	8/6/2012	Vectobac G	Hale Creek	Springer Rd to Cuesta Dr	6.003	lb	73049-10		13050.000	sq ft	Shatzel
	8/6/2012	BVA 2 Mosquito Larvi	LOWER SILVER CREEK	Story Rd to Capitol Expwy	8.800	fl oz	70589-1		1000.000	sq ft	French
	8/6/2012	Vectobac G	N. Babb Creek	N. White to Silver Creek(behind HD)	2.990	lb	73049-10		6500.000	sq ft	French
	8/6/2012	Golden Bear 1111 Oil	Permanente Diversion	eastwood Ct to Grant Rd	10.032	fl oz	8898-16		1140.000	sq ft	Shatzel

Habitat	Date	Material	Name	Address	Quantity Applied	Applied Units	EPA RegNo	Depth	Area Applied	Area Units	Tech
Creek											
	8/7/2012	Vectobac G	LOWER SILVER CREEK	Tully Rd to Cunningham (inside Lake Cunn PK)	0.230	lb	73049-10		500.000	sq ft	French
	8/7/2012	Vectobac G	Smirin, Gregory	308 Costello Dr	2.500	lb	73049-10	3	0.250	acre	Arce
	8/7/2012	Vectolex CG	Smirin, Gregory	308 Costello Dr	2.500	lb	73049-20	3	0.250	acre	Arce
	8/7/2012	Agnique MMF	LOWER SILVER CREEK	Capitol Expwy to San Antonio St	2.000	fl oz	53263-28		0.750	acre	Ramirez
	8/7/2012	Fourstar 90 briq	Smirin, Gregory	308 Costello Dr	20.000	brq	83362-3	6	2000.000	sq ft	Arce
	8/7/2012	BVA 2 Mosquito Larvi	LOWER SILVER CREEK	Cunningham to Story Rd	3.520	fl oz	70589-1		400.000	sq ft	French
	8/7/2012	Vectobac G	Permanente Creek	Miramonte at Rose to Alegre	0.230	lb	73049-10		500.000	sq ft	Shatzel
	8/7/2012	Vectobac G	Stevens Creek	Blackberry Terrace to Fremont Ave	2.990	lb	73049-10		6500.000	sq ft	Shatzel
	8/7/2012	AGNIQUE MMF G	Ross Creek	L Gatos Almaden Rd to Cam Del Cerro	2.964	lb	53263-30		6000.000	sq ft	Louie
	8/7/2012	BVA 2 Mosquito Larvi	Stevens Creek	Blackberry Terrace to Fremont Ave	4.048	fl oz	70589-1		460.000	sq ft	Shatzel
	8/8/2012	Vectobac G	Ross Creek	Cam Del Cerro to Blos Hill Rd	0.920	lb	73049-10		2000.000	sq ft	Louie
	8/8/2012	Vectolex CG	Ross Creek	Cam Del Cerro to Blos Hill Rd	0.920	lb	73049-20		2000.000	sq ft	Louie
	8/8/2012	Vectobac G	Permanente Creek	Miramonte at Rose to Alegre	1.495	lb	73049-10		3250.000	sq ft	Shatzel
	8/9/2012	Vectobac G	SAN TOMAS AQUINO CK	Austin W/y along Quito Rd to Bicknell Rd	0.023	lb	73049-10		50.000	sq ft	Ortiz
	8/9/2012	Vectolex CG	CALABAZAS CREEK	Bollinger Rd to Miller Av	0.200	lb	73049-20	8	450.000	sq ft	Kennedy
	8/9/2012	Vectobac G	Camino Hermosa Rd Creek	11921 Hilltop Dr	2.500	lb	73049-10	2	0.250	acre	Arce
	8/9/2012	Vectobac 12AS	CALABAZAS CREEK	Bollinger Rd to Miller Av	0.330	fl oz	73049-38	9	500.000	sq ft	Kennedy

Habitat	Date	Material	Name	Address	Quantity Applied	Applied Units	EPA RegNo	Depth	Area Applied	Area Units	Tech
Creek											
	8/9/2012	Fourstar 90 briq	CALABAZAS CREEK	Bollinger Rd to Miller Av	22.000	ea	83362-3	10	2200.000	sq ft	Kennedy
	8/9/2012	Vectolex CG	Camino Hermosa Rd Creek	11921 Hilltop Dr	2.500	lb	73049-20	2	0.250	acre	Arce
	8/9/2012	Vectobac 12AS	THOMPSON CREEK	Yerba Buena Av to YB Rd on San Felipe Rd	0.954	fl oz	73049-38		1300.000	sq ft	French
	8/9/2012	Vectobac G	SAN TOMAS AQUINO CK	Austin Wy along Quito Rd to Bicknell Rd	0.023	lb	73049-10		50.000	sq ft	Ortiz
	8/9/2012	Agnique MMF	THOMPSON CREEK	Yerba Buena Av to YB Rd on San Felipe Rd	3.819	fl oz	53263-28		1300.000	sq ft	French
	8/9/2012	Vectobac 12AS	Thompson Creek	Quimby at Capitol Ex begins Norwood Crk intersection	0.881	fl oz	73049-38		1200.000	sq ft	French
	8/9/2012	BVA 2 Mosquito Larvi	Thompson Creek	Quimby at Capitol Ex begins Norwood Crk intersection	7.920	fl oz	70589-1		900.000	sq ft	French
	8/9/2012	Vectobac G	Pender, Debra	24130 HILLVIEW RD	1.000	lb	73049-10	9	0.100	acre	Arce
	8/9/2012	Vectobac 12AS	SAN TOMAS AQUINO CK	Agnew to Tasman	7.267	fl oz	73049-38		9900.000	sq ft	Chirino
	8/9/2012	Vectolex CG	Pender, Debra	24130 HILLVIEW RD	1.000	lb	73049-20	9	0.100	acre	Arce
	8/9/2012	Fourstar SBG	CALABAZAS CREEK	Prospect Rd to Bollinger Rd	0.200	lb	85685-1	9	700.000	sq ft	Kennedy
	8/10/2012	Fourstar 90 briq	JUNIPERO SERRA	Miller Av to Calabazas Crk	5.000	ea	83362-3	8	500.000	sq ft	Kennedy
	8/10/2012	Vectobac 12AS	JUNIPERO SERRA	Miller Av to Calabazas Crk	0.750	fl oz	73049-38	8	1100.000	sq ft	Kennedy
	8/10/2012	Vectolex CG	JUNIPERO SERRA	Miller Av to Calabazas Crk	0.100	lb	73049-20		300.000	sq ft	Kennedy
	8/10/2012	Fourstar 90 briq	CALABAZAS CREEK	Stevens Creek Blvd to Homestead Rd	13.000	ea	83362-3	15	1300.000	sq ft	Kennedy
	8/10/2012	Vectolex CG	CALABAZAS CREEK	Stevens Creek Blvd to Homestead Rd	0.100	lb	73049-20	4	250.000	sq ft	Kennedy

Habitat	Date	Material	Name	Address	Quantity Applied	Applied Units	EPA RegNo	Depth	Area Applied	Area Units	Tech
Creek											
	8/10/2012	Fourstar SBG	CALABAZAS CREEK	Stevens Creek Blvd to Homestead Rd	0.006	lb	85685-1		88.000	sq ft	Kennedy
	8/10/2012	Fourstar SBG	CALABAZAS CREEK	Stevens Creek Blvd to Homestead Rd	0.050	lb	85685-1	4	200.000	sq ft	Kennedy
	8/13/2012	Vectobac G	Summerhill Creek	Miraloma to Valley View	2.500	lb	73049-10	4	0.250	acre	Arce
	8/13/2012	Fourstar 90 briq	SARATOGA CREEK	Pruneridge Av to Homestead Rd	8.000	ea	83362-3		800.000	sq ft	Kennedy
	8/13/2012	Fourstar SBG	SARATOGA CREEK	Pruneridge Av to Homestead Rd	0.100	lb	85685-1		440.000	sq ft	Kennedy
	8/13/2012	Fourstar 90 briq	Summerhill Creek	Miraloma to Valley View	28.000	ea	83362-3	6	2800.000	sq ft	Arce
	8/13/2012	Vectobac G	Summerhill Creek	Valley View to Young Ct	1.500	lb	73049-10	3	0.150	acre	Arce
	8/13/2012	BVA 2 Mosquito Larvi	Lower Silver Creek	Capitol Expwy N of Quimby Rd to Mid-Wy Norwood Crk	0.352	fl oz	70589-1		40.000	sq ft	French
	8/13/2012	Vectolex CG	Summerhill Creek	Valley View to Young Ct	1.500	lb	73049-20	3	0.150	acre	Arce
	8/13/2012	Fourstar 90 briq	Summerhill Creek	Valley View to Young Ct	14.000	brq	83362-3	6	1400.000	sq ft	Arce
	8/14/2012	BVA 2 Mosquito Larvi	Los Gatos Creek	Blossom Hill to Vasona Reservoir	1.000	ea	70589-1		100.000	sq ft	Louie
	8/14/2012	Fourstar 180 briq	Los Gatos Creek	Blossom Hill to Vasona Reservoir	1.000	ea	83362-3		100.000	sq ft	Louie
	8/14/2012	Vectobac G	Los Gatos Creek	Blossom Hill to Vasona Reservoir	2.070	lb	73049-10		4500.000	sq ft	Louie
	8/14/2012	Vectolex CG	Los Gatos Creek	Blossom Hill to Vasona Reservoir	2.070	lb	73049-20		4500.000	sq ft	Louie
	8/14/2012	Vectobac G	Loyola Creek	Hwy 280 to Magdalena Rd	1.500	lb	73049-10	3	0.150	acre	Arce
	8/14/2012	Vectolex CG	Loyola Creek	Hwy 280 to Magdalena Rd	1.500	lb	73049-20	3	0.150	acre	Arce

Habitat	Date	Material	Name	Address	Quantity Applied	Applied Units	EPA RegNo	Depth	Area Applied	Area Units	Tech
Creek											
	8/15/2012	Vectobac G	Diaz, Pat	539 Magdalena Av	1.000	lb	73049-10	3	0.100	acre	Arce
	8/15/2012	Vectolex CG	Diaz, Pat	539 Magdalena Av	1.000	lb	73049-20	3	0.100	acre	Arce
	8/16/2012	Vectobac 12AS	Lower Silver Creek	Capitol Expwy N of Quimby Rd to Mid-Wy Norwood Crk	1.468	fl oz	73049-38		2000.000	sq ft	French
	8/16/2012	Agnique MMF	Lower Silver Creek	Capitol Expwy N of Quimby Rd to Mid-Wy Norwood Crk	5.876	fl oz	53263-28		2000.000	sq ft	French
	8/16/2012	Vectobac G	Tevanian, Nancy	27200 OHLONE LN	1.500	lb	73049-10	6	0.150	acre	Arce
	8/16/2012	Vectolex CG	Tevanian, Nancy	27200 OHLONE LN	1.500	lb	73049-20	6	0.150	acre	Arce
	8/16/2012	Vectobac G	NORWOOD CREEK	Norwood x White Rd	1.012	lb	73049-10		2200.000	sq ft	French
	8/16/2012	Vectobac G	Loyola Creek	Hwy 280 to Magdalena Rd	1.500	lb	73049-10	6	0.150	acre	Arce
	8/16/2012	Vectolex CG	Loyola Creek	Hwy 280 to Magdalena Rd	1.500	lb	73049-20	6	0.150	acre	Arce
	8/16/2012	Fourstar 90 briq	CALABAZAS CREEK	Prospect Rd to Bollinger Rd	4.000	ea	83362-3	10	400.000	sq ft	Kennedy
	8/16/2012	Fourstar SBG	CALABAZAS CREEK	Prospect Rd to Bollinger Rd	0.040	lb	85685-1	6	200.000	sq ft	Kennedy
	8/16/2012	BVA 2 Mosquito Larvi	QUIMBY CREEK	W of White Rd to Scottdale intersects w/Thompson C	3.520	fl oz	70589-1		400.000	sq ft	French
	8/16/2012	Fourstar 90 briq	CALABAZAS CREEK	Prospect Rd to Bollinger Rd	8.000	ea	83362-3	8	800.000	sq ft	Kennedy
	8/16/2012	Vectolex CG	Country Club Ditch	Along Country Club to Arbor Ave	1.000	lb	73049-20	1	0.100	acre	Arce
	8/16/2012	Vectobac G	Country Club Ditch	Along Country Club to Arbor Ave	1.000	lb	73049-10	1	0.100	acre	Arce
	8/17/2012	Vectobac G	QUIMBY CREEK	Mt Oso-White Rd	1.518	lb	73049-10		3300.000	sq ft	French
	8/17/2012	Vectobac 12AS	CALABAZAS CREEK	SV Central to Hwy 101	7.670	fl oz	73049-38		10450.000	sq ft	Chirino

Habitat	Date	Material	Name	Address	Quantity Applied	Applied Units	EPA RegNo	Depth	Area Applied	Area Units	Tech
Creek											
	8/17/2012	Vectobac G	THOMPSON CREEK	Norwood Crk @ Capitol to Aborn along Scottsdale Dr	3.910	lb	73049-10		8500.000	sq ft	French
	8/17/2012	Vectobac G	Adobe Creek	Alma to El Camino	3.082	lb	73049-10		6700.000	sq ft	Reyes
	8/17/2012	Vectobac G	SAN TOMAS AQUINO CK	From Hwy 9 & Austin S.W. to Headwates past canyon	0.023	lb	73049-10		50.000	sq ft	Ortiz
	8/17/2012	Fourstar SBG	SARATOGA CREEK	Hwy 280 to Pruneridge Av	0.020	lb	85685-1	6	100.000	sq ft	Kennedy
	8/20/2012	Vectobac G	Stevens Creek	Blackberry Terrace to Fremont Ave	3.496	lb	73049-10	8	7600.000	sq ft	Shatzel
	8/20/2012	Vectobac G	Johnson,	11564 Arroyo Oaks Dr	1.500	lb	73049-10	2	0.150	acre	Arce
	8/20/2012	BVA 2 Mosquito Larvi	GUADALUPE RIVER	Willow St (North) to Hwy 280	20.000	fl oz	70589-1		1.750	acre	Ramirez
	8/20/2012	Agnique MMF	Robleda Rd. Creek	Okeefe + Vista Serena	0.147	fl oz	53263-28		50.000	sq ft	Young
	8/20/2012	Vectolex CG	Johnson,	11564 Arroyo Oaks Dr	1.500	lb	73049-20	2	0.150	acre	Arce
	8/20/2012	Fourstar 90 briq	Johnson,	11564 Arroyo Oaks Dr	16.000	brq	83362-3	3	1600.000	sq ft	Arce
	8/20/2012	Vectobac G	UPPER SILVER CREEK	Hd Wtrs near 6811 Silver Crk to Farnsworth Dr	0.184	lb	73049-10		400.000	sq ft	French
	8/20/2012	Agnique MMF	UPPER SILVER CREEK	Hd Wtrs near 6811 Silver Crk to Farnsworth Dr	1.175	fl oz	53263-28		400.000	sq ft	French
	8/21/2012	Vectolex CG	SARATOGA CREEK	Homestead to Kiely Bl	0.330	lb	73049-20	10	800.000	sq ft	Kennedy
	8/21/2012	Fourstar SBG	SARATOGA CREEK	Homestead to Kiely Bl	0.040	lb	85685-1	6	220.000	sq ft	Kennedy
	8/21/2012	Vectobac 12AS	SARATOGA CREEK	Homestead to Kiely Bl	0.500	fl oz	73049-38	8	800.000	sq ft	Kennedy
	8/21/2012	Vectobac 12AS	YERBA BUENA CREEK	Villa Vista Rd to Thompson Creek	0.807	fl oz	73049-38		1100.000	sq ft	French
	8/21/2012	Vectolex CG	SARATOGA CREEK	Pruneridge Av to Homestead Rd	0.400	lb	73049-20	7	1000.000	sq ft	Kennedy

Habitat	Date	Material	Name	Address	Quantity Applied	Applied Units	EPA RegNo	Depth	Area Applied	Area Units	Tech
Creek											
	8/21/2012	Fourstar 90 briq	SARATOGA CREEK	Pruneridge Av to Homestead Rd	11.000	ea	83362-3	8	1100.000	sq ft	Kennedy
	8/21/2012	AGNIQUE MMF G	SARATOGA CREEK	Pruneridge Av to Homestead Rd	0.150	lb	53263-30		350.000	sq ft	Kennedy
	8/21/2012	Vectobac 12AS	SARATOGA CREEK	Pruneridge Av to Homestead Rd	0.400	fl oz	73049-38	10	550.000	sq ft	Kennedy
	8/21/2012	Vectobac G	Barron Creek	El Camino to Alma	0.575	lb	73049-10		1250.000	sq ft	Reyes
	8/21/2012	Fourstar 90 briq	SARATOGA CREEK	Hwy 280 to Pruneridge Av	8.000	ea	83362-3		800.000	sq ft	Kennedy
	8/21/2012	Vectobac 12AS	SARATOGA CREEK	Hwy 280 to Pruneridge Av	0.500	fl oz	73049-38	8	750.000	sq ft	Kennedy
	8/21/2012	Vectolex CG	SARATOGA CREEK	Hwy 280 to Pruneridge Av	0.100	lb	73049-20		250.000	sq ft	Kennedy
	8/21/2012	Vectobac G	GUADALUPE RIVER	Hwy 101 to Trimble Rd	4.554	lb	73049-10		9900.000	sq ft	Chirino
	8/21/2012	Fourstar SBG	SARATOGA CREEK	Hwy 280 to Pruneridge Av	0.100	lb	85685-1		500.000	sq ft	Kennedy
	8/22/2012	Vectobac G	Stevens Creek	Central Expwy to Middlefield	0.920	lb	73049-10	6	2000.000	sq ft	Shatzel
	8/22/2012	Vectobac G	Green, Marge	10666 West Loyola Dr	5.000	lb	73049-10	3	0.500	acre	Arce
	8/22/2012	Vectolex CG	Green, Marge	10666 West Loyola Dr	5.000	lb	73049-20	3	0.500	acre	Arce
	8/22/2012	Fourstar 90 briq	SARATOGA CREEK	Hwy 280 to Pruneridge Av	9.000	ea	83362-3	12	900.000	sq ft	Kennedy
	8/22/2012	Vectobac 12AS	SARATOGA CREEK	Hwy 280 to Pruneridge Av	0.100	fl oz	73049-38	8	200.000	sq ft	Kennedy
	8/22/2012	Vectolex CG	SARATOGA CREEK	Hwy 280 to Pruneridge Av	0.100	lb	73049-20		300.000	sq ft	Kennedy
	8/22/2012	Vectobac 12AS	Sunnyvale East	El Camino to Central Expressway Outfall	4.367	fl oz	73049-38		5950.000	sq ft	Chirino

Habitat	Date	Material	Name	Address	Quantity Applied	Applied Units	EPA RegNo	Depth	Area Applied	Area Units	Tech
Creek											
	8/22/2012	BVA 2 Mosquito Larvi	LOWER SILVER CREEK	Story Rd to Capitol Expwy	10.032	fl oz	70589-1		1140.000	sq ft	French
	8/23/2012	BVA 2 Mosquito Larvi	Permanente Diversion	eastwood Ct to Grant Rd	14.080	fl oz	70589-1		1600.000	sq ft	Shatzel
	8/23/2012	Vectomax CG	GUADALUPE RIVER	Willow St (North) to Hwy 280	30.000	lb	73049-429		1.750	sq ft	Ramirez
	8/23/2012	Vectolex CG	GUADALUPE RIVER	Willow St (North) to Hwy 280	15.000	lb	73049-20		0.750	acre	Ramirez
	8/23/2012	Vectobac G	N. Babb Creek	N. White to Silver Creek(behind HD)	1.150	lb	73049-10		2500.000	sq ft	French
	8/23/2012	BVA 2 Mosquito Larvi	LOWER SILVER CREEK	Cunningham to Story Rd	0.352	fl oz	70589-1		40.000	sq ft	French
	8/24/2012	Vectobac G	GUADALUPE RIVER	Curtner Av to Alma Av	2.000	lb	73049-10		0.450	acre	Escobar
	8/24/2012	Vectobac 12AS	Topolski, Judy	1545 W Hacienda Av	6.400	fl oz	73049-38		0.200	acre	Escobar
	8/24/2012	Fourstar SBG	JUNIPERO SERRA OUTFA	Stevens Creek Blvd @ Lawrence Exp.	0.400	lb	85685-1	5	1500.000	sq ft	Kennedy
	8/24/2012	Fourstar 90 briq	JUNIPERO SERRA OUTFA	Stevens Creek Blvd @ Lawrence Exp.	8.000	ea	83362-3	11	800.000	sq ft	Kennedy
	8/24/2012	Vectobac G	Jost, Nash	11060 MORA DR	1.000	lb	73049-10	3	0.100	acre	Arce
	8/24/2012	Fourstar 90 briq	SARATOGA CREEK	From 280 & Law Exp S.W. to Bollinger	5.000	ea	83362-3		500.000	sq ft	Kennedy
	8/24/2012	Vectobac G	LOWER SILVER CREEK	Tully Rd to Cunningham (inside Lake Cunn Pk)	0.552	lb	73049-10		1200.000	sq ft	French
	8/24/2012	Vectolex CG	Jost, Nash	11060 MORA DR	1.000	lb	73049-20	3	0.100	acre	Arce
	8/24/2012	Agnique MMF	LOWER SILVER CREEK	Tully Rd to Cunningham (inside Lake Cunn Pk)	4.407	fl oz	53263-28		1500.000	sq ft	French
	8/24/2012	Vectobac G	NORWOOD CREEK	Norwood x White Rd	2.001	lb	73049-10		4350.000	sq ft	French

Habitat	Date	Material	Name	Address	Quantity Applied	Applied Units	EPA RegNo	Depth	Area Applied	Area Units	Tech
Creek											
	8/24/2012	Vectobac G	Deer Creek	Headwaters Natoma Rd @ Altamont to Hwy 280	1.000	lb	73049-10	24	0.100	acre	Arce
	8/24/2012	Fourstar 90 briq	Deer Creek	Headwaters Natoma Rd @ Altamont to Hwy 280	20.000	brq	83362-3	24	2000.000	sq ft	Arce
	8/27/2012	Vectobac G	BERRYESSA CREEK	Montague Exp to Calaveras Bl	0.006	lb	73049-10		14.000	sq ft	Heath
	8/27/2012	Vectobac G	El Camino Storm Dra	Reed to Willow	4.669	lb	73049-10		10150.000	sq ft	Chirino
	8/27/2012	Vectobac G	Deer Creek	Arastradero Rd to Matadero Creek	1.500	lb	73049-10	12	0.150	acre	Arce
	8/27/2012	Vectolex CG	Deer Creek	Arastradero Rd to Matadero Creek	1.500	lb	73049-20	12	0.150	acre	Arce
	8/27/2012	Fourstar 90 briq	Deer Creek	Arastradero Rd to Matadero Creek	18.000	ea	83362-3	12	1800.000	sq ft	Arce
	8/27/2012	BVA 2 Mosquito Larvi	Cribari Creek	Hdwtrs to end of Vineyard Creek Ct	0.176	fl oz	70589-1		20.000	sq ft	French
	8/27/2012	BVA 2 Mosquito Larvi	CANOAS CREEK	Lean Av to Snell Rd	24.000	fl oz	70589-1		2.250	acre	Ramirez
	8/27/2012	Vectobac G	Matadero creek	Laguna to El Camino	0.276	lb	73049-10		600.000	sq ft	Reyes
	8/27/2012	Vectobac G	Matadero Creek	Hwy 280 to Foothill Expwy	1.500	lb	73049-10	6	0.150	acre	Arce
	8/27/2012	Fourstar 90 briq	Matadero Creek	Hwy 280 to Foothill Expwy	12.000	brq	83362-3	6	1200.000	sq ft	Arce
	8/28/2012	Fourstar 90 briq	Short Creek	From Blos Hill Rd to Short Rd to Shannon Rd	1.000	ea	83362-3		100.000	sq ft	Louie
	8/28/2012	Vectobac 12AS	Short Creek	From Blos Hill Rd to Short Rd to Shannon Rd	0.404	fl oz	73049-38		550.000	sq ft	Louie
	8/28/2012	Vectobac 12AS	Short Creek	From Blos Hill Rd to Short Rd to Shannon Rd	0.514	fl oz	73049-38		700.000	sq ft	Louie
	8/28/2012	Vectobac G	Stevens Creek	L'Avenida Av to Middlefield	6.003	lb	73049-10		13050.000	sq ft	Shatzel
	8/28/2012	Vectobac G	NORWOOD CREEK	Norwood x White Rd	1.150	lb	73049-10		2500.000	sq ft	French

Habitat	Date	Material	Name	Address	Quantity Applied	Applied Units	EPA RegNo	Depth	Area Applied	Area Units	Tech
Creek											
	8/28/2012	Vectobac G	Matadero Creek	Hwy 280 to Foothill Expwy	1.000	lb	73049-10	6	0.100	acre	Arce
	8/28/2012	Vectobac 12AS	Thompson Creek	Quimby at Capitol Ex begins Norwood Crk intersection	1.468	fl oz	73049-38		2000.000	sq ft	French
	8/28/2012	Fourstar 90 briq	Matadero Creek	Hwy 280 to Foothill Expwy	12.000	brq	83362-3	6	1200.000	sq ft	Arce
	8/28/2012	Fourstar SBG	JUNIPERO SERRA	Miller Av to Calabazas Crk	0.330	lb	85685-1		1200.000	sq ft	Kennedy
	8/28/2012	Fourstar SBG	Snyvl East Outfall	Inverness to El Camino	0.330	lb	85685-1		1200.000	sq ft	Kennedy
	8/28/2012	Vectobac 12AS	THOMPSON CREEK	Yerba Buena Av to YB Rd on San Felipe Rd	0.954	fl oz	73049-38		1300.000	sq ft	French
	8/28/2012	Vectobac G	Deer Creek	Hwy 280 La Barranca north to Arastradero	2.500	lb	73049-10	4	0.250	acre	Arce
	8/28/2012	Vectomax CG	CANOAS CREEK	Cottle Av to Lean Av	30.000	lb	73049-429		2.250	acre	Ramirez
	8/28/2012	Vectolex CG	Deer Creek	Hwy 280 La Barranca north to Arastradero	2.500	lb	73049-20	4	0.250	acre	Arce
	8/28/2012	Fourstar 90 briq	CALABAZAS CREEK	Homestead Rd to Lawrence Exp.	10.000	ea	83362-3	12	1000.000	sq ft	Kennedy
	8/28/2012	AGNIQUE MMF G	CALABAZAS CREEK	Homestead Rd to Lawrence Exp.	0.150	lb	53263-30	6	330.000	sq ft	Kennedy
	8/28/2012	Vectolex CG	CALABAZAS CREEK	Homestead Rd to Lawrence Exp.	0.100	lb	73049-20	10	250.000	sq ft	Kennedy
	8/28/2012	Fourstar 90 briq	Deer Creek	Hwy 280 La Barranca north to Arastradero	20.000	brq	83362-3	6	2000.000	sq ft	Arce
	8/29/2012	Vectobac G	Stevens Creek	Whisman Slough to L'Avenida Av (N/of 101)	6.003	lb	73049-10		13050.000	sq ft	Shatzel
	8/29/2012	Vectobac G	Lowe, Bettina	1474 S Blaney Av	1.500	lb	73049-10	6	0.150	acre	Arce
	8/29/2012	Vectolex CG	Lowe, Bettina	1474 S Blaney Av	1.500	lb	73049-20	6	0.150	acre	Arce
	8/29/2012	Fourstar 90 briq	Lowe, Bettina	1474 S Blaney Av	18.000	brq	83362-3	6	1800.000	sq ft	Arce

Habitat	Date	Material	Name	Address	Quantity Applied	Applied Units	EPA RegNo	Depth	Area Applied	Area Units	Tech
Creek											
	8/29/2012	Vectobac G	GUADALUPE RIVER	Montague to Tasman	4.669	lb	73049-10		10150.000	sq ft	Chirino
	8/29/2012	Vectobac G	Sobey Ditch	from 14400 Sobey Rd to N of Chester Rd	0.023	lb	73049-10		50.000	sq ft	Ortiz
	8/29/2012	Vectobac G	Los Gatos Creek	Lark Av to STomas Exp	2.300	lb	73049-10		5000.000	sq ft	Louie
	8/29/2012	Vectolex CG	Los Gatos Creek	Lark Av to STomas Exp	2.300	lb	73049-20		5000.000	sq ft	Louie
	8/30/2012	Vectobac G	THOMPSON CREEK	Norwood Crk @ Capitol to Aborn along Scottsdale Dr	4.508	lb	73049-10		9800.000	sq ft	French
	8/30/2012	Vectobac 12AS	QUIMBY CREEK	W of White Rd to Scottdale intersects w/Thompson C	0.257	fl oz	73049-38		350.000	sq ft	French
	8/30/2012	Altosid XR Briquets	SAN TOMAS AQUINO CK	McCoy Av to Westmont Av	2.000	ea	2724-375-64833		200.000	sq ft	Ortiz
	8/30/2012	Vectobac G	, Stacey	862 Terrace Dr	1.000	lb	73049-10	4	0.100	acre	Arce
	8/30/2012	Vectolex CG	, Stacey	862 Terrace Dr	1.000	lb	73049-20	4	0.100	acre	Arce
	8/30/2012	Vectobac G	Adobe Creek	Alma to El Camino	2.001	lb	73049-10		4350.000	sq ft	Reyes
	8/30/2012	Fourstar 90 briq	, Stacey	862 Terrace Dr	20.000	ea	83362-3	4	2000.000	sq ft	Arce
	8/31/2012	Vectobac G	Permanente Creek	Miramonte at Rose to Alegre	0.069	lb	73049-10		150.000	sq ft	Shatzel
	9/4/2012	Vectobac G	SARATOGA CREEK	Homestead to Kiely Bl	4.002	lb	73049-10		8700.000	sq ft	Shatzel
	9/4/2012	Vectobac G	Permanente Creek	Mt View Slough Plymouth St	2.484	lb	73049-10		5400.000	sq ft	Shatzel
	9/5/2012	Fourstar SBG	JUNIPERO SERRA	DeAnza Bl along 280 to Miller	0.250	lb	85685-1	4	1200.000	sq ft	Kennedy
	9/5/2012	Fourstar 90 briq	JUNIPERO SERRA	DeAnza Bl along 280 to Miller	5.000	ea	83362-3		500.000	sq ft	Kennedy
	9/6/2012	Vectobac G	Adobe Creek	El Camino to Foothill Exp Miranda Green	1.840	lb	73049-10		4000.000	sq ft	Reyes

Habitat	Date	Material	Name	Address	Quantity Applied	Applied Units	EPA RegNo	Depth	Area Applied	Area Units	Tech
Creek											
	9/6/2012	Vectobac G	MIGUELITA CREEK	N Jackson Av/Lanning Wy standing water	30.000	lb	73049-10		1.750	acre	Ramirez
	9/6/2012	Vectobac 12AS	EVERGREEN CREEK	San Felipe to Thompson Creek	0.440	fl oz	73049-38		600.000	sq ft	French
	9/6/2012	Vectobac G	Ross Creek	L Gatos Almaden Rd to Cam Del Cerro	0.460	lb	73049-10		1000.000	sq ft	Louie
	9/6/2012	Vectolex CG	Ross Creek	L Gatos Almaden Rd to Cam Del Cerro	0.460	lb	73049-20		1000.000	sq ft	Louie
	9/6/2012	BVA 2 Mosquito Larvi	MIGUELITA CREEK	Educational Park Dr/Schulte standing water	12.000	fl oz	70589-1		0.250	acre	Ramirez
	9/6/2012	Vectobac 12AS	Matadero Creek	Headwaters to Hwy 280	9.600	fl oz	73049-38	6	0.300	acre	Arce
	9/6/2012	Vectobac 12AS	SARATOGA CREEK	Homestead to Kiely Bl	0.750	fl oz	73049-38		1200.000	sq ft	Kennedy
	9/6/2012	Fourstar 90 briq	Matadero Creek	Headwaters to Hwy 280	40.000	brq	83362-3	6	4000.000	sq ft	Arce
	9/6/2012	AGNIQUE MMF G	SARATOGA CREEK	Homestead to Kiely Bl	0.049	lb	53263-30	7	100.000	sq ft	Kennedy
	9/7/2012	Vectobac G	Los Gatos Creek	Vasona Reservoir Dam to Lark Av	5.060	lb	73049-10		11000.000	sq ft	Louie
	9/7/2012	Vectolex CG	Los Gatos Creek	Vasona Reservoir Dam to Lark Av	5.060	lb	73049-20		11000.000	sq ft	Louie
	9/10/2012	Vectobac 12AS	LOWER SILVER CREEK	Story Rd to Capitol Expwy	0.954	fl oz	73049-38		1300.000	sq ft	French
	9/10/2012	Vectobac G	N. Babb Creek	N. White to Silver Creek(behind HD)	2.570	lb	73049-10		5450.000	sq ft	French
	9/10/2012	Vectobac 12AS	Matadero Creek	Headwaters to Hwy 280	3.200	fl oz	73049-38	4	0.100	acre	Arce
	9/10/2012	Vectobac 12AS	Paseo del Roble Ditch	Paseo del roble to Mirmirou	1.028	fl oz	73049-38	3	1400.000	sq ft	Arce
	9/10/2012	Vectobac G	Adobe Creek	Alma to El Camino	0.322	lb	73049-10		700.000	sq ft	Reyes
	9/10/2012	Fourstar 90 briq	Paseo del Roble Ditch	Paseo del roble to Mirmirou	7.000	ea	83362-3	3	700.000	sq ft	Arce

Habitat	Date	Material	Name	Address	Quantity Applied	Applied Units	EPA RegNo	Depth	Area Applied	Area Units	Tech
Creek											
	9/11/2012	Fourstar 45 briq	LOWER SILVER CREEK	South King Rd at Barberry Ln	15.000	ea	83362-3		0.750	acre	Ramirez
	9/11/2012	BVA 2 Mosquito Larvi	LOWER SILVER CREEK	South King Rd at Barberry Ln	10.000	fl oz	70589-1		0.500	acre	Ramirez
	9/11/2012	Fourstar 45 briq	SIERRA CREEK	Headwaters near Skyview dr to Mauna kea ln to Berryessa Crk	2.000	brq	83362-3		150.000	sq ft	Heath
	9/11/2012	BVA 2 Mosquito Larvi	CANOAS CREEK	Capitol Expy to Hwy 87	24.000	fl oz	70589-1		2.330	acre	Ramirez
	9/11/2012	Vectobac G	Ceron, Mauricio	1199 JACKLIN RD	1.000	lb	73049-10		0.100	acre	Heath
	9/11/2012	Vectobac 12AS	LOWER SILVER CREEK	Tully Rd to Cunningham (inside Lake Cunn Pk)	1.468	fl oz	73049-38		2000.000	sq ft	French
	9/11/2012	Agnique MMF	LOWER SILVER CREEK	Tully Rd to Cunningham (inside Lake Cunn Pk)	5.876	fl oz	53263-28		2000.000	sq ft	French
	9/11/2012	Vectobac G	Adobe Creek	El Camino to Foothill Exp Miranda Green	0.069	lb	73049-10		150.000	sq ft	Reyes
	9/12/2012	Altosid XR-G	WOOD ACRES DR CULVER	Along Wood Acres off Bainter to San Tomas Aquino Crk	0.023	lb	37254-451		50.000	sq ft	Ortiz
	9/13/2012	Fourstar 90 briq	REGNART CREEK	Hwy 85 to De Anza Blvd	7.000	ea	83362-3	12	700.000	sq ft	Kennedy
	9/13/2012	Vectomax CG	El Camino Storm Dra	Reed to Willow	7.015	lb	73049-429		15250.000	sq ft	Chirino
	9/13/2012	Vectobac G	NORWOOD CREEK	Norwood x White Rd	1.426	lb	73049-10		3100.000	sq ft	French
	9/13/2012	BVA 2 Mosquito Larvi	GUADALUPE RIVER	Willow St (North) to Hwy 280	36.000	fl oz	70589-1		2.750	acre	Ramirez
	9/13/2012	Vectobac G	Lower Silver Creek	Capitol Expwy N of Quimby Rd to Mid-Wy Norwood Crk	0.460	lb	73049-10		1000.000	sq ft	French
	9/14/2012	Vectobac G	Hale Creek	Foothill Exp to Springer Rd	2.500	lb	73049-10	2	0.250	acre	Arce

Habitat	Date	Material	Name	Address	Quantity Applied	Applied Units	EPA RegNo	Depth	Area Applied	Area Units	Tech
Creek											
	9/14/2012	Vectolex CG	Hale Creek	Foothill Exp to Springer Rd	2.500	lb	73049-20	2	0.250	acre	Arce
	9/14/2012	Vectobac G	Matadero creek	Laguna to El Camino	0.667	lb	73049-10		1450.000	sq ft	Reyes
	9/14/2012	Vectobac 12AS	COYOTE CREEK	Hwy 880 to Montague Exp	19.488	fl oz	73049-38		26550.000	sq ft	Chirino
	9/14/2012	Vectobac 12AS	YERBA BUENA CREEK	Villa Vista Rd to Thompson Creek	0.229	fl oz	73049-38		0.294	sq ft	French
	9/14/2012	Vectobac G	PETERS CREEK	280 SW to Altamont Rd @ Moody	2.000	lb	73049-10	3	0.200	acre	Arce
	9/14/2012	Fourstar 90 briq	PETERS CREEK	280 SW to Altamont Rd @ Moody	24.000	brq	83362-3	6	2400.000	sq ft	Arce
	9/17/2012	Vectobac G	Permanente Creek	Miramonte at Rose to Alegre	0.092	lb	73049-10		200.000	sq ft	Shatzel
	9/17/2012	Vectobac G	Stevens Creek	Blackberry Terrace to Fremont Ave	4.002	lb	73049-10		8700.000	sq ft	Shatzel
	9/17/2012	Vectobac G	Sunnyvale East	El Camino to Central Expressway Outfall	5.589	lb	73049-10		12150.000	sq ft	Chirino
	9/17/2012	Vectobac 12AS	Hale Creek	Foothill Exp to Springer Rd	6.400	fl oz	73049-38	3	0.200	acre	Arce
	9/17/2012	Fourstar 90 briq	RODEO CREEK	Calabazas to Prospect Rd	6.000	ea	83362-3		600.000	sq ft	Kennedy
	9/17/2012	Vectolex CG	CALABAZAS CREEK	Prospect Rd to Bollinger Rd	0.050	lb	73049-20		120.000	sq ft	Kennedy
	9/17/2012	Fourstar 90 briq	CALABAZAS CREEK	Prospect Rd to Bollinger Rd	1.000	ea	83362-3	10	100.000	sq ft	Kennedy
	9/17/2012	AGNIQUE MMF G	CALABAZAS CREEK	Prospect Rd to Bollinger Rd	0.050	lb	53263-30		120.000	sq ft	Kennedy
	9/17/2012	Vectobac 12AS	CALABAZAS CREEK	Prospect Rd to Bollinger Rd	0.070	fl oz	73049-38	9	120.000	sq ft	Kennedy
	9/17/2012	Vectobac 12AS	Barron Creek	Alma St to Middlefield	32.000	fl oz	73049-38		1.000	acre	Reyes
	9/17/2012	Fourstar SBG	CALABAZAS CREEK	Prospect Rd to Bollinger Rd	0.100	lb	85685-1	6	600.000	sq ft	Kennedy

Habitat	Date	Material	Name	Address	Quantity Applied	Applied Units	EPA RegNo	Depth	Area Applied	Area Units	Tech
Creek											
	9/17/2012	Fourstar 90 briq	CALABAZAS CREEK	Prospect Rd to Bollinger Rd	15.000	ea	83362-3	9	1500.000	sq ft	Kennedy
	9/18/2012	Vectobac 12AS	Short Creek	From Blos Hill Rd to Short Rd to Shannon Rd	0.110	fl oz	73049-38		150.000	sq ft	Louie
	9/18/2012	Vectobac 12AS	Short Creek	From Blos Hill Rd to Short Rd to Shannon Rd	0.294	fl oz	73049-38		400.000	sq ft	Louie
	9/18/2012	Vectobac G	QUIMBY CREEK	Mt Oso-White Rd	1.518	lb	73049-10		3300.000	sq ft	French
	9/18/2012	Vectobac 12AS	Short Creek	From Blos Hill Rd to Short Rd to Shannon Rd	3.303	fl oz	73049-38		4500.000	sq ft	Louie
	9/18/2012	Vectobac 12AS	SAN TOMAS AQUINO CK	San Tomas Exp to South Dr	9.600	fl oz	73049-38		0.300	acre	Escobar
	9/18/2012	Vectobac G	Stevens Creek	L'Avenida Av to Middlefield	2.990	lb	73049-10		6500.000	sq ft	Shatzel
	9/18/2012	Vectobac G	THOMPSON CREEK	Norwood Crk @ Capitol to Aborn along Scottsdale Dr	3.519	lb	73049-10		7650.000	sq ft	French
	9/19/2012	Vectobac G	Permanente Diversion	eastwood Ct to Grant Rd	3.220	lb	73049-10		7000.000	sq ft	Shatzel
	9/19/2012	Vectobac G	Country Club Ditch	Along Country Club to Arbor Ave	1.000	lb	73049-10	1	0.100	acre	Arce
	9/19/2012	Vectolex CG	Country Club Ditch	Along Country Club to Arbor Ave	1.000	lb	73049-20	1	0.100	acre	Arce
	9/19/2012	Vectobac 12AS	QUIMBY CREEK	W of White Rd to Scottdale intersects w/Thompson C	0.330	fl oz	73049-38		450.000	sq ft	French
	9/20/2012	Altosid XR-G	SAN TOMAS AQUINO CK	From Hwy 9 & Austin S.W. to Headwates past canyon	0.023	lb	37254-451		50.000	sq ft	Ortiz
	9/20/2012	Vectobac 12AS	THOMPSON CREEK	Yerba Buena Av to YB Rd on San Felipe Rd	1.101	fl oz	73049-38		1500.000	sq ft	French
	9/20/2012	Vectobac 12AS	THOMPSON CREEK	Aborn Rd to Yerba Buena Av on San Felipe Rd	1.321	fl oz	73049-38		1800.000	sq ft	French
	9/20/2012	Vectobac G	GUADALUPE RIVER	Hwy 237 to Bay	11.316	lb	73049-10		24600.000	sq ft	Chirino
	9/20/2012	Altosid XR-G	SAN TOMAS AQUINO CK	Westmont Av to Pollard Rd	0.023	lb	37254-451		50.000	sq ft	Ortiz

Habitat	Date	Material	Name	Address	Quantity Applied	Applied Units	EPA RegNo	Depth	Area Applied	Area Units	Tech
Creek											
	9/21/2012	Vectobac 12AS	Hale Creek	Magdalena Ct to Dawnbridge @ Hwy 280	16.000	fl oz	73049-38	6	0.500	acre	Arce
	9/21/2012	Fourstar 90 briq	SARATOGA CREEK	From 280 & Law Exp S.W. to Bollinger	7.000	ea	83362-3	8	700.000	sq ft	Kennedy
	9/21/2012	Vectolex CG	Hale Creek	Magdalena Ct to Dawnbridge @ Hwy 280	5.000	lb	73049-20	6	0.500	acre	Arce
	9/21/2012	Altosid XR-G	Run-off Ditch	Along Farragut Rd to Hwy 9	0.023	lb	37254-451		50.000	sq ft	Ortiz
	9/21/2012	Fourstar 90 briq	CALABAZAS CREEK	Bollinger Rd to Miller Av	10.000	ea	83362-3		1000.000	sq ft	Kennedy
	9/21/2012	Vectobac 12AS	SAN TOMAS AQUINO CK	Tasman to 237	11.414	fl oz	73049-38		15550.000	sq ft	Chirino
	9/24/2012	Vectobac 12AS	SARATOGA CREEK	Kiely Bl to El Camino	6.400	fl oz	73049-38		0.200	acre	Escobar
	9/24/2012	Vectobac G	BERRYESSA CREEK	Cropley to Trimble Rd	0.069	lb	73049-10		150.000	sq ft	Heath
	9/24/2012	Vectobac 12AS	Adobe Creek	Manresa to Foothill Exp	9.600	fl oz	73049-38	6	0.300	acre	Arce
	9/24/2012	Fourstar 90 briq	Adobe Creek	Manresa to Foothill Exp	20.000	ea	83362-3	6	2000.000	sq ft	Arce
	9/24/2012	Vectobac G	Adobe Creek	Alma to El Camino	0.230	lb	73049-10		500.000	sq ft	Reyes
	9/25/2012	Vectobac G	Adobe Creek	El Camino to Foothill Exp Miranda Green	0.023	lb	73049-10		50.000	sq ft	Reyes
	9/25/2012	Vectobac 12AS	Sunnyvale East	El Camino to Central Expressway Outfall	7.670	fl oz	73049-38		10450.000	sq ft	Chirino
	9/25/2012	Fourstar 180 briq	BERRYESSA CREEK	Morrill Ave	3.000	brq	83362-3		300.000	sq ft	Heath
	9/25/2012	Vectobac G	Barron Creek	El Camino to Alma	3.013	lb	73049-10		6550.000	sq ft	Reyes
	9/25/2012	Vectobac 12AS	Adobe Creek	Headwaters to Hwy 280	1.028	fl oz	73049-38	4	1400.000	sq ft	Arce
	9/25/2012	Fourstar 180 briq	Adobe Creek	Headwaters to Hwy 280	6.000	brq	83362-3	4	600.000	sq ft	Arce

Habitat	Date	Material	Name	Address	Quantity Applied	Applied Units	EPA RegNo	Depth	Area Applied	Area Units	Tech
Creek											
	9/26/2012	Vectobac G	Hale Creek	Springer Rd to Cuesta Dr	4.991	lb	73049-10		10850.000	sq ft	Shatzel
	9/26/2012	Vectobac G	Adobe Creek	El Camino to Foothill Exp Miranda Green	0.322	lb	73049-10		700.000	sq ft	Reyes
	9/26/2012	Vectobac 12AS	Hale Creek	Foothill Exp to Springer Rd	3.200	fl oz	73049-38	3	0.100	acre	Arce
	9/26/2012	Vectolex CG	Hale Creek	Foothill Exp to Springer Rd	1.000	lb	73049-20	3	0.100	acre	Arce
	9/26/2012	Vectobac 12AS	UPPER SILVER CREEK	Hd Wtrs near 6811 Silver Crk to Farnsworth Dr	0.734	fl oz	73049-38		1000.000	sq ft	French
	9/26/2012	Agnique MMF	UPPER SILVER CREEK	Hd Wtrs near 6811 Silver Crk to Farnsworth Dr	2.938	fl oz	53263-28		1000.000	sq ft	French
	9/26/2012	Altosid XR-G	SAN TOMAS AQUINO CK	McCoy Av to Westmont Av	0.023	lb	37254-451		50.000	sq ft	Ortiz
	9/27/2012	BVA 2 Mosquito Larvi	SARATOGA CREEK	Homestead to Kiely Bl	14.080	fl oz	70589-1		1600.000	sq ft	Shatzel
	9/27/2012	Vectobac G	SARATOGA CREEK	Homestead to Kiely Bl	2.001	lb	73049-10		4350.000	sq ft	Shatzel
	9/27/2012	Vectobac 12AS	El Camino Storm Dra	Reed to Willow	15.341	fl oz	73049-38		20900.000	sq ft	Chirino
	9/27/2012	BVA 2 Mosquito Larvi	El Camino Storm Dra	Reed to Willow	135.168	fl oz	70589-1		15360.000	sq ft	Chirino
	9/27/2012	Vectomax CG	Purrissima Creek	Hdwtrs along Josefa to Adobe Creek	1.000	lb	73049-429	4	0.100	acre	Arce
	9/27/2012	Fourstar 180 briq	PENITENCIA CREEK	Alum Rock Park to Piedmont Rd	27.000	brq	83362-3		2700.000	sq ft	Heath
	9/27/2012	Vectolex CG	JUNIPERO SERRA	DeAnza Bl along 280 to Miller	0.069	lb	73049-20	4	150.000	sq ft	Kennedy
	9/27/2012	Fourstar SBG	JUNIPERO SERRA	DeAnza Bl along 280 to Miller	0.030	lb	85685-1	4	150.000	sq ft	Kennedy
	9/27/2012	Vectolex CG	JUNIPERO SERRA	DeAnza Bl along 280 to Miller	0.010	lb	73049-20		25.000	sq ft	Kennedy
	9/27/2012	Agnique MMF	JUNIPERO SERRA	DeAnza Bl along 280 to Miller	0.100	fl oz	53263-28	6	50.000	sq ft	Kennedy

Habitat	Date	Material	Name	Address	Quantity Applied	Applied Units	EPA RegNo	Depth	Area Applied	Area Units	Tech
Creek											
	9/27/2012	Vectobac 12AS	GUADALUPE RIVER	Hwy 880 to Hwy 101	12.038	fl oz	73049-38		16400.000	sq ft	Chirino
	9/27/2012	BVA 2 Mosquito Larvi	GUADALUPE RIVER	Hwy 880 to Hwy 101	140.272	fl oz	70589-1		15940.000	sq ft	Chirino
	9/27/2012	Fourstar 180 briq	Creek on Oak Hill Ave.	4183 OAK HILL AV	4.000	brq	83362-3	6	400.000	sq ft	Arce
	9/27/2012	Fourstar 90 briq	JUNIPERO SERRA	DeAnza Bl along 280 to Miller	6.000	ea	83362-3	6	600.000	sq ft	Kennedy
	9/28/2012	BVA 2 Mosquito Larvi	Permanente Diversion	eastwood Ct to Grant Rd	10.032	fl oz	70589-1		1140.000	sq ft	Shatzel
	9/28/2012	Vectomax CG	Arastradero Prsrv	Arastradero Rd. Btn Page Mill and Alpine	1.000	lb	73049-429	6	0.100	acre	Arce
	9/28/2012	Vectobac 12AS	GUADALUPE RIVER	Hwy 880 to Hwy 101	11.194	fl oz	73049-38		15250.000	sq ft	Chirino
	9/28/2012	BVA 2 Mosquito Larvi	GUADALUPE RIVER	Hwy 880 to Hwy 101	136.224	fl oz	70589-1		15480.000	sq ft	Chirino
	9/28/2012	Vectobac 12AS	THOMPSON CREEK	Heartland dr to Village Pkwy	1.101	fl oz	73049-38		1500.000	sq ft	French
	9/28/2012	Agnique MMF	THOMPSON CREEK	Heartland dr to Village Pkwy	4.407	fl oz	53263-28		1500.000	sq ft	French
	9/28/2012	AGNIQUE MMF G	Comer Debris Basin	Comer Dr off Pierce Rd/enter by SCVW Dist sign	0.040	lb	53263-30	9	100.000	sq ft	Kennedy
	9/28/2012	Fourstar 90 briq	Comer Debris Basin	Comer Dr off Pierce Rd/enter by SCVW Dist sign	14.000	ea	83362-3		1400.000	sq ft	Kennedy
	9/28/2012	Vectobac G	Comer Debris Basin	Comer Dr off Pierce Rd/enter by SCVW Dist sign	0.092	lb	73049-10	7	200.000	sq ft	Kennedy
	9/28/2012	Vectolex CG	Comer Debris Basin	Comer Dr off Pierce Rd/enter by SCVW Dist sign	0.276	lb	73049-20	8	600.000	sq ft	Kennedy
	9/28/2012	Fourstar SBG	Comer Debris Basin	Comer Dr off Pierce Rd/enter by SCVW Dist sign	0.075	lb	85685-1	4	350.000	sq ft	Kennedy
	10/1/2012	Vectobac 12AS	LOWER SILVER CREEK	Tully Rd to Cunningham (inside Lake Cunn Pk)	0.734	fl oz	73049-38		1000.000	sq ft	French

Habitat	Date	Material	Name	Address	Quantity Applied	Applied Units	EPA RegNo	Depth	Area Applied	Area Units	Tech
Creek											
	10/1/2012	Fourstar 90 briq	JUNIPERO SERRA OUTFA	Stevens Creek Blvd @ Lawrence Exp.	2.000	ea	83362-3	8	200.000	sq ft	Kennedy
	10/1/2012	Fourstar SBG	JUNIPERO SERRA OUTFA	Stevens Creek Blvd @ Lawrence Exp.	0.075	lb	85685-1	8	240.000	sq ft	Kennedy
	10/1/2012	Fourstar 180 briq	PENITENCIA CREEK	Alum Rock Park to Piedmont Rd	2.000	ea	83362-3		200.000	sq ft	Heath
	10/1/2012	Vectobac G	Los Gatos Creek	Blossom Hill to Vasona Reservoir	2.990	lb	73049-10		6500.000	sq ft	Louie
	10/1/2012	Vectolex CG	Los Gatos Creek	Blossom Hill to Vasona Reservoir	2.990	lb	73049-20		6500.000	sq ft	Louie
	10/1/2012	Fourstar 90 briq	SARATOGA CREEK	Prospect Rd to Bollinger Rd	14.000	ea	83362-3	9	1400.000	sq ft	Kennedy
	10/1/2012	Fourstar 90 briq	SARATOGA CREEK	From 280 & Law Exp S.W. to Bollinger	4.000	ea	83362-3	6	400.000	sq ft	Kennedy
	10/1/2012	Fourstar SBG	SARATOGA CREEK	From 280 & Law Exp S.W. to Bollinger	0.040	lb	85685-1	4	200.000	sq ft	Kennedy
	10/2/2012	Vectobac 12AS	QUIMBY CREEK	Headwaters @ Quimby to Chaboya	0.734	fl oz	73049-38		1000.000	sq ft	French
	10/2/2012	Vectomax CG	Purrissima Creek	Hdwtrs along Josefa to Adobe Creek	5.000	lb	73049-429	4	0.500	acre	Arce
	10/2/2012	Fourstar SBG	Snyvl East Outfall	Inverness to El Camino	0.200	lb	85685-1	10	750.000	sq ft	Kennedy
	10/2/2012	Fourstar 90 briq	Snyvl East Outfall	Inverness to El Camino	11.000	ea	83362-3		1100.000	sq ft	Kennedy
	10/2/2012	BVA 2 Mosquito Larvi	Cribari Creek	Hdwtrs to end of Vineyard Creek Ct	1.760	fl oz	70589-1		200.000	sq ft	French
	10/2/2012	BVA 2 Mosquito Larvi	COYOTE CREEK	Silicon Vly Blvd to Branham Ln	2.000	fl oz	70589-1		0.250	acre	Ramirez
	10/2/2012	Vectobac 12AS	Lower Silver Creek	Capitol Expwy N of Quimby Rd to Mid-Wy Norwood Crk	2.202	fl oz	73049-38		3000.000	sq ft	French
	10/3/2012	Vectobac 12AS	San Francisquito Ck	Junipero Serra to El Camino	6.400	fl oz	73049-38	6	0.200	acre	Arce

Habitat	Date	Material	Name	Address	Quantity Applied	Applied Units	EPA RegNo	Depth	Area Applied	Area Units	Tech
Creek											
	10/5/2012	Agnique MMF	JUNIPERO SERRA	DeAnza Bl along 280 to Miller	0.100	fl oz	53263-28		50.000	sq ft	Kennedy
	10/5/2012	Vectobac G	Adobe Creek	El Camino to Foothill Exp Miranda Green	0.621	lb	73049-10		1350.000	sq ft	Reyes
	10/5/2012	Altosid XR-G	WILD CAT CREEK	From Quito Rd W to Fruitvale to S.W. to Villa MO	2.000	lb	37254-451		0.100	acre	Ortiz
	10/8/2012	Vectobac G	QUIMBY CREEK	Mt Oso-White Rd	1.012	lb	73049-10		2200.000	sq ft	French
	10/8/2012	Vectobac G	Adobe Creek	El Camino to Foothill Exp Miranda Green	0.299	lb	73049-10		650.000	sq ft	Reyes
	10/8/2012	Fourstar SBG	CALABAZAS CREEK	Prospect Rd to Bollinger Rd	0.050	lb	85685-1	5	200.000	sq ft	Kennedy
	10/8/2012	Vectobac G	N. Babb Creek	N. White to Silver Creek(behind HD)	2.507	lb	73049-10		5450.000	sq ft	French
	10/8/2012	Vectobac 12AS	Los Trancos Creek	Arastradero Rd to San Francisquito Creek (along Alpine Rd)	16.000	fl oz	73049-38	6	0.500	acre	Arce
	10/9/2012	Vectobac G	Stevens Creek	Central Expwy to Middlefield	0.230	lb	73049-10		500.000	sq ft	Shatzel
	10/9/2012	Fourstar SBG	JUNIPERO SERRA	DeAnza Bl along 280 to Miller	0.020	lb	85685-1	4	100.000	sq ft	Kennedy
	10/9/2012	AGNIQUE MMF G	JUNIPERO SERRA	Miller Av to Calabazas Crk	0.020	lb	53263-30	6	50.000	sq ft	Kennedy
	10/9/2012	Fourstar 90 briq	JUNIPERO SERRA	Miller Av to Calabazas Crk	7.000	ea	83362-3		700.000	sq ft	Kennedy
	10/9/2012	Vectobac G	Stevens Creek	Whisman Slough to L'Avenida Av (N/of 101)	1.150	lb	73049-10		2500.000	sq ft	Shatzel
	10/9/2012	Agnique MMF	HIDDEN DR. CULVERT	Along Ravine Rd off Bainther	1.000	squirt	53263-28		30.000	sq ft	Ortiz
	10/9/2012	Vectobac G	Stevens Creek	Blackberry Terrace to Fremont Ave	0.460	lb	73049-10		1000.000	sq ft	Shatzel
	10/9/2012	AGNIQUE MMF G	CALABAZAS CREEK	Stevens Creek Blvd to Homestead Rd	0.050	lb	53263-30	8	120.000	sq ft	Kennedy

Habitat	Date	Material	Name	Address	Quantity Applied	Applied Units	EPA RegNo	Depth	Area Applied	Area Units	Tech
Creek											
	10/9/2012	Vectobac 12AS	Los Trancos Creek	Headwaters to Arastradero Rd.	2.019	fl oz	73049-38	6	2750.000	sq ft	Arce
	10/12/2012	Vectobac G	Permanente Diversion	eastwood Ct to Grant Rd	1.012	lb	73049-10		2200.000	sq ft	Shatzel
	10/12/2012	Vectobac G	Thompson Creek	Quimby at Capitol Ex begins Norwood Crk intersection	0.828	lb	73049-10		1800.000	sq ft	French
	10/12/2012	Fourstar 180 briq	Dry Creek	Westwind to barron creek	8.000	brq	83362-3		800.000	sq ft	Arce
	10/15/2012	BVA 2 Mosquito Larvi	CANOAS CREEK	Lean Av to Snell Rd	12.000	fl oz	70589-1		1.750	acre	Ramirez
	10/15/2012	Vectobac 12AS	Stanford Channel	Along El Camino from Serra to Stanford Av	1.505	fl oz	73049-38	2	2050.000	sq ft	Arce
	10/16/2012	Vectobac G	Short Creek	From Blos Hill Rd to Short Rd to Shannon Rd	4.416	lb	73049-10		9600.000	sq ft	Louie
	10/16/2012	Vectolex CG	Short Creek	From Blos Hill Rd to Short Rd to Shannon Rd	4.416	lb	73049-20		9600.000	sq ft	Louie
	10/16/2012	Vectobac G	Permanente Creek	Miramonte at Rose to Alegre	0.184	lb	73049-10		400.000	sq ft	Shatzel
	10/16/2012	Vectobac G	Adobe Creek	Alma to El Camino	3.542	lb	73049-10		7700.000	sq ft	Reyes
	10/16/2012	Altosid XR-G	WOOD ACRES DR CULVER	Along Wood Acres off Bainter to San Tomas Aquino Crk	0.023	lb	37254-451		50.000	sq ft	Ortiz
	10/17/2012	Vectobac 12AS	Stanford Channel	Junipero Serra to Dartmouth St	8.074	fl oz	73049-38	6	11000.000	sq ft	Arce
	10/17/2012	BVA 2 Mosquito Larvi	LOWER SILVER CREEK	Tully Rd to Cunningham (inside Lake Cunn Pk)	5.104	fl oz	70589-1		580.000	sq ft	French
	10/17/2012	Vectobac G	Los Gatos Creek	Lark Av to STomas Exp	4.163	lb	73049-10		9050.000	sq ft	Louie
	10/17/2012	Vectolex CG	Los Gatos Creek	Lark Av to STomas Exp	4.163	lb	73049-20		9050.000	sq ft	Louie
	10/17/2012	Fourstar 90 briq	Los Gatos Creek	Lark Av to STomas Exp	2.000	ea	83362-3		200.000	sq ft	Louie

Habitat	Date	Material	Name	Address	Quantity Applied	Applied Units	EPA RegNo	Depth	Area Applied	Area Units	Tech
Creek											
	10/17/2012	Fourstar 180 briq	SARATOGA CREEK	Homestead to Kiely Bl	8.000	brq	83362-3		800.000	sq ft	Kennedy
	10/17/2012	Vectobac 12AS	SARATOGA CREEK	Homestead to Kiely Bl	0.750	fl oz	73049-38	8	1000.000	sq ft	Kennedy
	10/17/2012	Vectolex CG	SARATOGA CREEK	Homestead to Kiely Bl	0.230	lb	73049-20		500.000	sq ft	Kennedy
	10/17/2012	Altosid XR-G	SAN TOMAS AQUINO CK	Austin Wy along Quito Rd to Bicknell Rd	0.023	lb	37254-451		50.000	sq ft	Ortiz
	10/17/2012	Vectolex CG	SARATOGA CREEK	Pruneridge Av to Homestead Rd	0.207	lb	73049-20	8	450.000	sq ft	Kennedy
	10/18/2012	Vectobac G	THOMPSON CREEK	Aborn Rd to Yerba Buena Av on San Felipe Rd	1.518	lb	73049-10		3300.000	sq ft	French
	10/18/2012	Vectobac G	Barron Creek	El Camino to Alma	0.184	lb	73049-10		400.000	sq ft	Reyes
	10/18/2012	Vectobac 12AS	Loyola Creek	Hwy 280 to Magdalena Rd	6.019	fl oz	73049-38	3	8200.000	sq ft	Arce
	10/18/2012	Fourstar 90 briq	REGNART CREEK	Hwy 85 to De Anza Blvd	18.000	ea	83362-3	8	1800.000	sq ft	Kennedy
	10/18/2012	Fourstar 90 briq	REGNART CREEK	DeAnza Blvd to Calabazas Creek	8.000	ea	83362-3	9	800.000	sq ft	Kennedy
	10/18/2012	Fourstar 90 briq	CALABAZAS CREEK	Bollinger Rd to Miller Av	19.000	ea	83362-3	10	1900.000	sq ft	Kennedy
	10/18/2012	Vectobac G	Matadero creek	Laguna to El Camino	1.288	lb	73049-10		2800.000	sq ft	Reyes
	10/18/2012	Vectobac 12AS	Barron Creek	Hdwtrs @ Donelson Pl to Arastradero	2.019	fl oz	73049-38	4	2750.000	sq ft	Arce
	10/19/2012	Vectobac G	QUIMBY CREEK	Mt Oso-White Rd	1.518	lb	73049-10		3300.000	sq ft	French
	10/19/2012	Vectobac G	Stevens Creek	L'Avenida Av to Middlefield	4.002	lb	73049-10		8700.000	sq ft	Shatzel
	10/19/2012	Vectomax CG	Barron Creek	Hdwtrs @ Donelson Pl to Arastradero	6.000	lb	73049-429	6	0.300	acre	Arce
	10/22/2012	Vectobac 12AS	Deer Creek	Hwy 280 La Barranca north to Arastradero	1.028	fl oz	73049-38	6	1400.000	sq ft	Arce
	10/22/2012	Fourstar 180 briq	Deer Creek	Hwy 280 La Barranca north to Arastradero	14.000	brq	83362-3	6	1400.000	sq ft	Arce

Habitat	Date	Material	Name	Address	Quantity Applied	Applied Units	EPA RegNo	Depth	Area Applied	Area Units	Tech
Creek											
	10/22/2012	Vectobac 12AS	YERBA BUENA CREEK	Villa Vista Rd to Thompson Creek	0.073	fl oz	73049-38		100.000	sq ft	French
	10/24/2012	Fourstar 180 briq	Summerhill Creek	Miraloma to Valley View	5.000	brq	83362-3	4	500.000	sq ft	Arce
	10/24/2012	Vectobac 12AS	Summerhill Creek	Miraloma to Valley View	6.019	fl oz	73049-38	4	8200.000	sq ft	Arce
	10/25/2012	Vectobac G	Adobe Creek	El Camino to Foothill Exp Miranda Green	0.138	lb	73049-10		300.000	sq ft	Reyes
	10/25/2012	Fourstar SBG	Sunnyvale East	El Camino to Central Expressway Outfall	0.200	lb	85685-1	8	1000.000	sq ft	Kennedy
	10/25/2012	Fourstar SBG	Sunnyvale East	El Camino to Central Expressway Outfall	0.040	lb	85685-1	8	180.000	sq ft	Kennedy
	10/29/2012	Vectobac 12AS	Matadero Creek	Headwaters to Hwy 280	2.019	fl oz	73049-38	6	2750.000	sq ft	Arce
	10/29/2012	Fourstar 90 briq	SARATOGA CREEK	Prospect Rd to Bollinger Rd	5.000	ea	83362-3		500.000	sq ft	Kennedy
	10/29/2012	Vectobac 12AS	Paseo del Roble Ditch	Paseo del roble to Mirmirou	0.514	fl oz	73049-38	2	700.000	sq ft	Arce
	10/29/2012	Vectobac 12AS	PETERS CREEK	280 SW to Altamont Rd @ Moody	1.028	fl oz	73049-38	2	1400.000	sq ft	Arce
	10/30/2012	Vectobac G	N. Babb Creek	N. White to Silver Creek(behind HD)	3.000	lb	73049-10		8200.000	sq ft	French
	10/30/2012	BVA 2 Mosquito Larvi	GOLF CREEK	Wooded Lake to McAbee Crk	0.500	fl oz	70589-1		0.250	acre	Ramirez
	10/30/2012	Fourstar SBG	JUNIPERO SERRA	DeAnza Bl along 280 to Miller	0.100	lb	85685-1	4	500.000	sq ft	Kennedy
	10/31/2012	Fourstar SBG	JUNIPERO SERRA OUTFA	Stevens Creek Blvd @ Lawrence Exp.	0.135	lb	85685-1		600.000	sq ft	Kennedy
	10/31/2012	Fourstar 90 briq	RANDOL CREEK	Rajkovich Wy to Almaden Expwy	6.000	ea	83362-3		300.000	sq ft	Ramirez
	10/31/2012	Fourstar 90 briq	RANDOL CREEK	Almaden Expy to Alamitos Crk	6.000	ea	83362-3		200.000	sq ft	Ramirez

Habitat	Date	Material	Name	Address	Quantity Applied	Applied Units	EPA RegNo	Depth	Area Applied	Area Units	Tech
Creek											
	10/31/2012	Fourstar 90 briq	Ester Clark Park---stream + storm drain	Old Trace Ln to Mesa to Barron Creek	5.000	brq	83362-3	6	500.000	sq ft	Arce
	11/1/2012	BVA 2 Mosquito Larvi	GUADALUPE RIVER	Coleman to W. Valley Frwy	0.500	fl oz	70589-1		100.000	sq ft	Ramirez
	11/1/2012	Fourstar 45 briq	GUADALUPE RIVER	W Valley Frwy to Branham Ln	8.000	ea	83362-3		0.150	sq ft	Ramirez
	11/1/2012	Fourstar SBG	JUNIPERO SERRA	Mary to De Anza	0.200	lb	85685-1	6	1000.000	sq ft	Kennedy
	11/2/2012	Fourstar 90 briq	Hale Creek	Magdalena Ct to Dawnbridge @ Hwy 280	14.000	brq	83362-3	6	1400.000	sq ft	Arce
	11/2/2012	Vectobac 12AS	LOWER SILVER CREEK	Tully Rd to Cunningham (inside Lake Cunn Pk)	1.615	fl oz	73049-38		2200.000	sq ft	French
	11/2/2012	Agnique MMF	LOWER SILVER CREEK	Tully Rd to Cunningham (inside Lake Cunn Pk)	6.464	fl oz	53263-28		2200.000	sq ft	French
	11/2/2012	Vectobac G	Thompson Creek	Quimby at Capitol Ex begins Norwood Crk intersection	1.518	lb	73049-10		3300.000	sq ft	French
	11/2/2012	Vectolex CG	Thompson Creek	Quimby at Capitol Ex begins Norwood Crk intersection	1.518	lb	73049-20		3300.000	sq ft	French
	11/2/2012	Vectobac G	NORWOOD CREEK	Norwood x White Rd	1.771	lb	73049-10		3850.000	sq ft	French
	11/2/2012	Vectolex CG	NORWOOD CREEK	Norwood x White Rd	1.771	lb	73049-20		3850.000	sq ft	French
	11/5/2012	Vectobac G	Country Club Ditch	Along Country Club to Arbor Ave	0.506	lb	73049-10	1	1100.000	sq ft	Arce
	11/5/2012	Vectobac 12AS	El Camino Storm Dra	Reed to Willow	22.204	fl oz	73049-38		30250.000	sq ft	Chirino
	11/5/2012	Vectobac G	Adobe Creek	Alma to El Camino	0.184	lb	73049-10		400.000	sq ft	Reyes
	11/5/2012	BVA 2 Mosquito Larvi	El Camino Storm Dra	Reed to Willow	139.216	fl oz	70589-1		15820.000	sq ft	Chirino
	11/5/2012	Fourstar SBG	El Camino Storm Drn	Mirmar to Reed	0.100	lb	85685-1	8	600.000	sq ft	Kennedy
	11/5/2012	Vectobac G	QUIMBY CREEK	Mt Oso-White Rd	0.506	lb	73049-10		1100.000	sq ft	French

Habitat	Date	Material	Name	Address	Quantity Applied	Applied Units	EPA RegNo	Depth	Area Applied	Area Units	Tech
Creek											
	11/5/2012	Vectolex CG	QUIMBY CREEK	Mt Oso-White Rd	0.506	lb	73049-20		1100.000	sq ft	French
	11/5/2012	Vectobac 12AS	Sunnyvale East	El Camino to Central Expressway Outfall	14.497	fl oz	73049-38		19750.000	sq ft	Chirino
	11/7/2012	Vectobac G	College Creek	College/Prospect to Jones Rd	0.092	lb	73049-10		200.000	sq ft	Louie
	11/7/2012	Vectolex CG	College Creek	College/Prospect to Jones Rd	0.092	lb	73049-20		200.000	sq ft	Louie
	11/7/2012	Fourstar 180 briq	SARATOGA CREEK	Pruneridge Av to Homestead Rd	8.000	ea	83362-3	8	800.000	sq ft	Kennedy
	11/7/2012	Fourstar SBG	SARATOGA CREEK	Pruneridge Av to Homestead Rd	0.250	lb	85685-1	4	750.000	sq ft	Kennedy
	11/7/2012	Fourstar 180 briq	SARATOGA CREEK	Pruneridge Av to Homestead Rd	7.000	ea	83362-3		700.000	sq ft	Kennedy
	11/15/2012	Fourstar SBG	JUNIPERO SERRA	DeAnza Bl along 280 to Miller	0.100	lb	85685-1		600.000	sq ft	Kennedy
	11/16/2012	Fourstar 90 briq	Snyvl East Outfall	Inverness to El Camino	15.000	ea	83362-3		1500.000	sq ft	Kennedy
	11/16/2012	Fourstar SBG	Snyvl East Outfall	Inverness to El Camino	0.070	lb	85685-1		400.000	sq ft	Kennedy
	11/19/2012	Fourstar 90 briq	Short Creek	From Blos Hill Rd to Short Rd to Shannon Rd	3.000	ea	83362-3		300.000	sq ft	Louie
	11/19/2012	Fourstar SBG	REGNART CREEK	Hwy 85 to De Anza Blvd	0.200	lb	85685-1	10	1000.000	sq ft	Kennedy
	11/19/2012	Fourstar 180 briq	REGNART CREEK	DeAnza Blvd to Calabazas Creek	15.000	ea	83362-3	12	1500.000	sq ft	Kennedy
	11/19/2012	Fourstar SBG	REGNART CREEK	DeAnza Blvd to Calabazas Creek	0.075	lb	85685-1	6	400.000	sq ft	Kennedy
	11/19/2012	Fourstar 180 briq	RODEO CREEK	Calabazas to Prospect Rd	6.000	ea	83362-3	9	600.000	sq ft	Kennedy
	11/20/2012	Fourstar 180 briq	CALABAZAS CREEK	Prospect Rd to Bollinger Rd	2.000	ea	83362-3	8	200.000	sq ft	Kennedy

Habitat	Date	Material	Name	Address	Quantity Applied	Applied Units	EPA RegNo	Depth	Area Applied	Area Units	Tech
Creek											
	11/20/2012	Fourstar 180 briq	CALABAZAS CREEK	Bollinger Rd to Miller Av	6.000	ea	83362-3	10	600.000	sq ft	Kennedy
	11/20/2012	Fourstar SBG	CALABAZAS CREEK	Bollinger Rd to Miller Av	0.150	lb	85685-1		700.000	sq ft	Kennedy
	11/20/2012	Fourstar 180 briq	SARATOGA CREEK	Homestead to Kiely Bl	12.000	ea	83362-3	12	1200.000	sq ft	Kennedy
	11/21/2012	Altosid XR-G	LELAND CT. POND	End of Leland Ct off Chester	0.023	lb	37254-451		50.000	sq ft	Ortiz
	11/26/2012	BVA 2 Mosquito Larvi	COYOTE CREEK	Capitol Expwy to Umbarger	1.000	fl oz	70589-1		100.000	sq ft	Ramirez
	11/26/2012	Fourstar 180 briq	SARATOGA CREEK	Prospect Rd to Bollinger Rd	7.000	ea	83362-3	10	700.000	sq ft	Kennedy
	11/26/2012	Fourstar SBG	SARATOGA CREEK	Prospect Rd to Bollinger Rd	0.150	lb	85685-1	7	800.000	sq ft	Kennedy
	11/26/2012	Fourstar SBG	SARATOGA CREEK	From 280 & Law Exp S.W. to Bollinger	0.075	lb	85685-1	6	350.000	sq ft	Kennedy
	11/27/2012	Vectobac G	Los Gatos Creek	Main St to Alma St Bridge Rd (east side)	1.518	lb	73049-10		3300.000	sq ft	Louie
	11/27/2012	Vectolex CG	Los Gatos Creek	Main St to Alma St Bridge Rd (east side)	1.518	lb	73049-20		3300.000	sq ft	Louie
	11/28/2012	Fourstar 180 briq	CALABAZAS CREEK	Homestead Rd to Lawrence Exp.	6.000	brq	83362-3		480.000	sq ft	Kennedy
	11/29/2012	Fourstar SBG	JUNIPERO SERRA OUTFA	Stevens Creek Blvd @ Lawrence Exp.	0.200	lb	85685-1	9	1000.000	sq ft	Kennedy
	11/29/2012	Fourstar 180 briq	CALABAZAS CREEK	Stevens Creek Blvd to Homestead Rd	5.000	ea	83362-3		400.000	sq ft	Kennedy
	12/3/2012	Fourstar 180 briq	JUNIPERO SERRA	Mary to De Anza	2.000	brq	83362-3		250.000	sq ft	Kennedy
	12/4/2012	Fourstar SBG	Snyvl East Outfall	Inverness to El Camino	0.050	lb	85685-1	6	250.000	sq ft	Kennedy
	12/4/2012	Fourstar SBG	Snyvl East Outfall	Inverness to El Camino	0.200	lb	85685-1	10	1000.000	sq ft	Kennedy
	12/4/2012	Fourstar SBG	JUNIPERO SERRA	DeAnza Bl along 280 to Miller	0.024	lb	85685-1	5	100.000	sq ft	Kennedy

Habitat	Date	Material	Name	Address	Quantity Applied	Applied Units	EPA RegNo	Depth	Area Applied	Area Units	Tech
Creek											
	12/4/2012	Fourstar 180 briq	El Camino Storm Drn	Mirmar to Reed	2.000	ea	83362-3	7	200.000	sq ft	Kennedy
	12/4/2012	Fourstar SBG	El Camino Storm Drn	Mirmar to Reed	0.040	lb	85685-1		220.000	sq ft	Kennedy
	12/5/2012	Fourstar SBG	JUNIPERO SERRA	Miller Av to Calabazas Crk	0.200	lb	85685-1		1000.000	sq ft	Kennedy
	12/6/2012	Vectobac G	Permanente Creek	Miramonte at Rose to Alegre	0.092	lb	73049-10		200.000	sq ft	Shatzel
	12/6/2012	Fourstar SBG	CALABAZAS CREEK	Prospect Rd to Bollinger Rd	0.050	lb	85685-1	8	250.000	sq ft	Kennedy
	12/11/2012	Fourstar SBG	SARATOGA CREEK	Prospect Rd to Bollinger Rd	0.030	lb	85685-1	8	160.000	sq ft	Kennedy
	12/12/2012	Vectomax CG	Los Gatos Creek	Main St to Blos Hill Rd	4.140	lb	73049-429		9000.000	sq ft	Louie
	12/14/2012	BVA 2 Mosquito Larvi	COYOTE CREEK	Capitol Expwy to Umbarger	2.000	fl oz	70589-1		150.000	sq ft	Ramirez
	12/17/2012	Fourstar SBG	CALABAZAS CREEK	Homestead Rd to Lawrence Exp.	0.084	lb	85685-1	8	400.000	sq ft	Kennedy
	12/18/2012	Fourstar SBG	CALABAZAS CREEK	Lawrence Exp to Pomeroy Av	0.020	lb	85685-1	4	100.000	sq ft	Kennedy
	12/20/2012	Vectobac G	Barron Creek	Hdwtrs @ Donelson Pl to Arastradero	0.023	lb	73049-10		50.000	sq ft	Reyes
	12/20/2012	Fourstar SBG	CALABAZAS CREEK	Prospect Rd to Bollinger Rd	0.170	lb	85685-1	7	800.000	sq ft	Kennedy
	12/20/2012	Fourstar SBG	CALABAZAS CREEK	Prospect Rd to Bollinger Rd	0.250	lb	85685-1		150.000	sq ft	Kennedy
	12/20/2012	Fourstar 180 briq	CALABAZAS CREEK	Bollinger Rd to Miller Av	4.000	ea	83362-3	8	400.000	sq ft	Kennedy
	12/20/2012	Fourstar SBG	Sunnyvale East	El Camino to Central Expressway Outfall	0.080	lb	85685-1		400.000	sq ft	Kennedy
	7/14/2013	Vectobac 12AS	CALABAZAS CREEK	SV Hwy 101 to Hwy 237	9.138	fl oz	73049-38		12450.000	sq ft	Chirino
Curbs											
	1/5/2012	Fourstar 180 briq			1.000	ea	83362-3	0	100.000	sq ft	Kennedy

Habitat	Date	Material	Name	Address	Quantity Applied	Applied Units	EPA RegNo	Depth	Area Applied	Area Units	Tech
Curbs											
	1/6/2012	AGNIQUE MMF G			0.025	lb	53263-30		50.000	sq ft	Kennedy
	1/9/2012	Fourstar 45 briq		tuscany pl nr stelling	5.000	ea	83362-3	3	500.000	sq ft	Kennedy
	1/11/2012	Vectobac G	, Anonymous	1040 Ranchero Wy	0.138	lb	73049-10		300.000	sq ft	Escobar
	1/13/2012	Fourstar 45 briq	Serra Park Curb	749 The Dalles Av	3.000	ea	83362-3	9	300.000	sq ft	Kennedy
	1/25/2012	Altosid XR-G		peakcock & homestead	0.276	lb	37254-451	3	600.000	sq ft	Kennedy
	1/26/2012	Altosid XR-G			0.552	lb	37254-451		1200.000	sq ft	Kennedy
	1/30/2012	Vectobac G	Campbell, James	213 E Empire St	0.069	lb	73049-10		150.000	sq ft	Escobar
	1/31/2012	Fourstar 45 briq		2945 Miles Dr	5.000	ea	83362-3	10	500.000	sq ft	Kennedy
	2/1/2012	Altosid XR Briquets		368 Allegan Cir	2.000	ea	2724-375-64833		30.000	sq ft	Ramirez
	2/3/2012	Fourstar 45 briq	SJ Water Treatment	Seasonal Drying Beds 28-59	20.000	ea	83362-3		2000.000	sq ft	Chirino
	2/8/2012	Fourstar 45 briq			6.000	ea	83362-3		600.000	sq ft	Kennedy
	2/8/2012	BVA 2 Mosquito Larvi		109 Sierra Morena Ct	3.168	fl oz	70589-1		360.000	sq ft	Louie
	2/8/2012	Altosid XR-G			0.069	lb	37254-451		150.000	sq ft	Kennedy
	2/9/2012	Fourstar 45 briq		10211 S Portal Av	1.000	brq	83362-3		100.000	sq ft	Kennedy
	2/9/2012	Fourstar 45 briq		10211 S Portal Av	2.000	ea	83362-3		200.000	sq ft	Kennedy
	2/9/2012	AGNIQUE MMF G		10211 S Portal Av	0.025	lb	53263-30		50.000	sq ft	Kennedy
	2/9/2012	AGNIQUE MMF G		10211 S Portal Av	0.321	lb	53263-30		650.000	sq ft	Kennedy
	2/17/2012	BVA 2 Mosquito Larvi			1.000	fl oz	70589-1		60.000	sq ft	Ramirez
	2/20/2012	BVA 2 Mosquito Larvi			1.056	fl oz	70589-1	1	120.000	sq ft	Louie
	2/23/2012	Vectobac 12AS		Magdalena & Hillview	0.367	fl oz	73049-38	4	500.000	sq ft	Arce

Habitat	Date	Material	Name	Address	Quantity Applied	Applied Units	EPA RegNo	Depth	Area Applied	Area Units	Tech
Curbs											
	2/23/2012	Fourstar 180 briq		Magdalena & Hillview	5.000	brq	83362-3	4	500.000	sq ft	Arce
	2/23/2012	Fourstar 180 briq		13850 Templeton Place	1.000	brq	83362-3	6	100.000	sq ft	Arce
	2/23/2012	Fourstar 180 briq		Magdalena & Hillview	2.000	brq	83362-3		200.000	sq ft	Arce
	2/28/2012	Altosid XR-G			0.046	lb	37254-451	2	100.000	sq ft	Kennedy
	3/1/2012	Fourstar 45 briq	SJ Water Treatment	Seasonal Drying Beds 28-59	40.000	ea	83362-3	24	4000.000	sq ft	Chirino
	3/1/2012	BVA 2 Mosquito Larvi			20.000	fl oz	70589-1		0.750	acre	Ramirez
	3/19/2012	Agnique MMF			0.147	fl oz	53263-28		50.000	sq ft	Ortiz
	3/21/2012	Fourstar 45 briq		13850 Templeton Place	2.000	brq	83362-3	2	200.000	sq ft	Arce
	3/28/2012	Vectobac 12AS			4.367	fl oz	73049-38	6	5950.000	sq ft	Chirino
	4/4/2012	Vectobac 12AS			5.615	fl oz	73049-38	6	7650.000	sq ft	Chirino
	4/4/2012	Fourstar 180 briq			15.000	brq	83362-3	6	1500.000	sq ft	Arce
	4/4/2012	Vectobac 12AS			1.101	fl oz	73049-38	6	1500.000	sq ft	Arce
	4/5/2012	Vectobac 12AS	SJ Water Treatment	Seasonal Drying Beds 28-59	902.400	fl oz	73049-38		28.200	acre	Chirino
	4/5/2012	Vectobac 12AS	SJ Water Treatment	Seasonal Drying Beds 28-59	812.800	fl oz	73049-38		25.400	acre	Chirino
	4/10/2012	Vectobac 12AS		26353 Esperanza Rd	0.220	fl oz	73049-38	9	300.000	sq ft	Arce
	4/10/2012	Fourstar 180 briq		26353 Esperanza Rd	5.000	brq	83362-3	9	500.000	sq ft	Arce
	4/12/2012	Fourstar 45 briq	Serra Park Curb	749 The Dalles Av	2.000	brq	83362-3	4	200.000	sq ft	Kennedy
	4/18/2012	Vectobac G			0.092	lb	73049-10		200.000	sq ft	French
	4/20/2012	BVA 2 Mosquito Larvi			0.352	fl oz	70589-1		40.000	sq ft	Flores

Habitat	Date	Material	Name	Address	Quantity Applied	Applied Units	EPA RegNo	Depth	Area Applied	Area Units	Tech
Curbs											
	4/20/2012	BVA 2 Mosquito Larvi			0.176	fl oz	70589-1		20.000	sq ft	Flores
	4/20/2012	BVA 2 Mosquito Larvi		565 575 Charles	0.352	fl oz	70589-1		40.000	sq ft	Flores
	4/26/2012	Vectobac 12AS			1.652	fl oz	73049-38		2250.000	sq ft	Chirino
	4/27/2012	Agnique MMF	, Ben	13349 McCulloch Av	0.147	fl oz	53263-28		50.000	sq ft	Ortiz
	4/30/2012	Agnique MMF			0.294	fl oz	53263-28		100.000	sq ft	Flores
	5/1/2012	Fourstar 180 briq	SJ Water Treatment	Seasonal Drying Beds 28-59	3.000	brq	83362-3		200.000	sq ft	Heskett
	5/2/2012	BVA 2 Mosquito Larvi			1.000	fl oz	70589-1		10.000	sq ft	Ramirez
	5/2/2012	BVA 2 Mosquito Larvi			0.500	fl oz	70589-1		10.000	sq ft	Ramirez
	5/3/2012	Vectobac G	SJ Water Treatment	Seasonal Drying Beds 28-59	0.690	lb	73049-10		1500.000	sq ft	Heskett
	5/3/2012	Vectolex CG	SJ Water Treatment	Seasonal Drying Beds 28-59	0.690	lb	73049-20		1500.000	sq ft	Heskett
	5/3/2012	BVA 2 Mosquito Larvi	SJ Water Treatment	Seasonal Drying Beds 28-59	15.000	squirt	70589-1		1500.000	sq ft	Heskett
	5/4/2012	Fourstar SBG		Camino Hermosa Rd	0.250	lb	85685-1		1200.000	sq ft	Kennedy
	5/4/2012	Fourstar 45 briq		Camino Hermosa Rd	3.000	ea	83362-3		300.000	sq ft	Kennedy
	5/8/2012	Agnique MMF		721 2nd St	0.147	fl oz	53263-28		50.000	sq ft	Flores
	5/8/2012	Agnique MMF		1035 Byers St	0.441	fl oz	53263-28		150.000	sq ft	Flores
	5/8/2012	Agnique MMF		461 W 9th St	0.147	fl oz	53263-28		50.000	sq ft	Flores
	5/9/2012	Agnique MMF		461 W 9th St	0.588	fl oz	53263-28		200.000	sq ft	Flores
	5/9/2012	Vectobac G			0.253	lb	73049-10	2	550.000	sq ft	Arce

Habitat	Date	Material	Name	Address	Quantity Applied	Applied Units	EPA RegNo	Depth	Area Applied	Area Units	Tech
Curbs	5/9/2012	Vectolex CG			0.253	lb	73049-20	2	550.000	sq ft	Arce
	5/10/2012	Agnique MMF			1.910	fl oz	53263-28		650.000	sq ft	Flores
	5/11/2012	BVA 2 Mosquito Larvi			1.408	fl oz	70589-1		160.000	sq ft	Louie
	5/11/2012	Fourstar SBG	Serra Park Curb	749 The Dalles Av	0.003	lb	85685-1	4	10.000	sq ft	Kennedy
	5/14/2012	BVA 2 Mosquito Larvi			0.704	fl oz	70589-1		80.000	sq ft	Louie
	5/16/2012	Vectobac 12AS	Anonymous,	1026 Leigh Av	0.110	fl oz	73049-38		150.000	sq ft	Escobar
	5/16/2012	Vectobac G			1.000	lb	73049-10	3	0.100	acre	Arce
	5/16/2012	Fourstar 180 briq			20.000	ea	83362-3	3	2000.000	sq ft	Arce
	5/18/2012	Vectobac 12AS			0.037	fl oz	73049-38		50.000	sq ft	French
	5/18/2012	BVA 2 Mosquito Larvi			0.704	fl oz	70589-1		80.000	sq ft	Louie
	5/18/2012	Vectobac 12AS			5.175	fl oz	73049-38		7050.000	sq ft	Chirino
	5/21/2012	Vectobac 12AS		3280 Edward Av	2.275	fl oz	73049-38		3100.000	sq ft	Chirino
	5/23/2012	BVA 2 Mosquito Larvi	Reed, Christopher	5315 Dent Av	0.704	fl oz	70589-1		80.000	sq ft	Louie
	6/4/2012	BVA 2 Mosquito Larvi	SJ875A4	204 blossom hill rd	2.000	squirt	70589-1		10.000	sq ft	Young
	6/4/2012	BVA 2 Mosquito Larvi	SJ875A5	336 bangor av	2.000	squirt	70589-1		10.000	sq ft	Young
	6/4/2012	BVA 2 Mosquito Larvi	SJ875A6	415 henderson av	3.000	squirt	70589-1		15.000	sq ft	Young
	6/4/2012	BVA 2 Mosquito Larvi	SJ875A6	415 henderson av	6.000	squirt	70589-1		50.000	sq ft	Young
	6/4/2012	BVA 2 Mosquito Larvi	SJ875A6	415 henderson av	3.000	squirt	70589-1		15.000	sq ft	Young
6/4/2012	BVA 2 Mosquito Larvi	SJ875A6	415 henderson av	5.000	squirt	70589-1		50.000	sq ft	Young	

Habitat	Date	Material	Name	Address	Quantity Applied	Applied Units	EPA RegNo	Depth	Area Applied	Area Units	Tech
Curbs											
	6/4/2012	BVA 2 Mosquito Larvi	SJ875A6	415 henderson av	3.000	squirt	70589-1		30.000	sq ft	Young
	6/5/2012	Agnique MMF			0.441	fl oz	53263-28		150.000	sq ft	Pham
	6/5/2012	Agnique MMF		2945 Miles Dr	0.294	fl oz	53263-28		100.000	sq ft	Pham
	6/5/2012	Agnique MMF		2876 Sycamore	0.147	fl oz	53263-28		50.000	sq ft	Pham
	6/5/2012	Agnique MMF		El Camino Real	0.147	fl oz	53263-28		50.000	sq ft	Pham
	6/5/2012	Agnique MMF			0.294	fl oz	53263-28		100.000	sq ft	Pham
	6/5/2012	Agnique MMF			2.938	fl oz	53263-28		1000.000	sq ft	Pham
	6/5/2012	Agnique MMF		mesquite at madrone	0.147	fl oz	53263-28		50.000	sq ft	Pham
	6/5/2012	Agnique MMF			0.000	fl oz	53263-28		0.000	sq ft	Pham
	6/7/2012	Agnique MMF			0.294	fl oz	53263-28		100.000	sq ft	Flores
	6/7/2012	Agnique MMF			1.175	fl oz	53263-28		400.000	sq ft	Flores
	6/8/2012	Agnique MMF			0.147	fl oz	53263-28		50.000	sq ft	Pham
	6/8/2012	BVA 2 Mosquito Larvi	SJ Water Treatment	Seasonal Drying Beds 28-59	2.992	fl oz	70589-1		340.000	sq ft	Heskett
	6/8/2012	Vectomax CG	SJ Water Treatment	Seasonal Drying Beds 28-59	0.161	lb	73049-429		350.000	sq ft	Heskett
	6/11/2012	BVA 2 Mosquito Larvi			0.704	fl oz	70589-1		80.000	sq ft	Louie
	6/11/2012	Vectomax CG	SJ Water Treatment	Seasonal Drying Beds 28-59	0.414	lb	73049-429		900.000	sq ft	Heskett
	6/11/2012	BVA 2 Mosquito Larvi		109 Sierra Morena Ct	1.056	fl oz	70589-1		120.000	sq ft	Louie
	6/14/2012	BVA 2 Mosquito Larvi			0.704	fl oz	70589-1		80.000	sq ft	Louie
	6/20/2012	Vectobac 12AS		320 university av	4.000	squirt	73049-38		30.000	sq ft	Young
	6/20/2012	Vectobac G		Magdalena & Hillview	0.046	lb	73049-10	3	100.000	sq ft	Arce

Habitat	Date	Material	Name	Address	Quantity Applied	Applied Units	EPA RegNo	Depth	Area Applied	Area Units	Tech
Curbs											
	6/20/2012	Agnique MMF		320 university av	4.000	squirt	53263-28		30.000	sq ft	Young
	6/20/2012	Vectolex CG		Magdalena & Hillview	0.046	lb	73049-20	3	100.000	sq ft	Arce
	6/25/2012	Fourstar SBG		1066 Syracuse Dr	0.002	lb	85685-1	3	5.000	sq ft	Kennedy
	6/25/2012	Vectolex CG		1066 Syracuse Dr	0.020	lb	73049-20	3	50.000	sq ft	Kennedy
	6/25/2012	Agnique MMF		1066 Syracuse Dr	0.147	fl oz	53263-28	3	50.000	sq ft	Kennedy
	6/25/2012	Vectobac 12AS		1066 Syracuse Dr	0.030	fl oz	73049-38	3	50.000	sq ft	Kennedy
	6/27/2012	Vectobac G			0.253	lb	73049-10		550.000	sq ft	Reyes
	6/27/2012	Agnique MMF			0.294	fl oz	53263-28		100.000	sq ft	Fieger
	6/27/2012	Agnique MMF			0.294	fl oz	53263-28		100.000	sq ft	Fieger
	6/28/2012	Vectobac 12AS			3.303	fl oz	73049-38		4500.000	sq ft	Chirino
	6/29/2012	Agnique MMF			0.147	fl oz	53263-28		50.000	sq ft	Pham
	7/2/2012	Vectobac 12AS	Anonymous,	3410 Victoria Av	0.220	fl oz	73049-38		300.000	sq ft	Chirino
	7/2/2012	Agnique MMF	Anonymous,	3410 Victoria Av	0.881	fl oz	53263-28		300.000	sq ft	Chirino
	7/2/2012	Agnique MMF			3.085	fl oz	53263-28		1050.000	sq ft	Pham
	7/2/2012	Agnique MMF			0.147	fl oz	53263-28		50.000	sq ft	Pham
	7/3/2012	BVA 2 Mosquito Larvi			2.112	fl oz	70589-1		240.000	sq ft	Louie
	7/3/2012	Agnique MMF			0.147	fl oz	53263-28		50.000	sq ft	Pham
	7/3/2012	BVA 2 Mosquito Larvi			1.936	fl oz	70589-1		220.000	sq ft	Louie
	7/5/2012	Agnique MMF			0.294	fl oz	53263-28		100.000	sq ft	Flores
	7/6/2012	Agnique MMF			0.147	fl oz	53263-28		50.000	sq ft	Flores
	7/9/2012	Agnique MMF			2.497	fl oz	53263-28		850.000	sq ft	Pham
	7/9/2012	Fourstar SBG	Serra Park Curb	749 The Dalles Av	0.004	lb	85685-1	3	20.000	sq ft	Kennedy

Habitat	Date	Material	Name	Address	Quantity Applied	Applied Units	EPA RegNo	Depth	Area Applied	Area Units	Tech
Curbs											
	7/9/2012	Agnique MMF	Serra Park Curb	749 The Dalles Av	0.030	fl oz	53263-28		20.000	sq ft	Kennedy
	7/10/2012	BVA 2 Mosquito Larvi		924 Camino Dr	5.000	squirt	70589-1		20.000	sq ft	Rosales
	7/10/2012	Altosid Liquid SR5		109 Sierra Morena Ct	0.014	fl oz	2724-392		150.000	sq ft	Louie
	7/11/2012	Vectobac G			0.115	lb	73049-10		250.000	sq ft	Reyes
	7/11/2012	Agnique MMF			0.147	fl oz	53263-28		50.000	sq ft	Flores
	7/11/2012	Agnique MMF			0.140	fl oz	53263-28	1	50.000	sq ft	Kennedy
	7/11/2012	Fourstar SBG			0.010	lb	85685-1		50.000	sq ft	Kennedy
	7/12/2012	Agnique MMF		Madison/Lewis	3.000	squirt	53263-28		20.000	sq ft	Young
	7/12/2012	Vectobac 12AS		Madison/Lewis	3.000	squirt	73049-38		20.000	sq ft	Young
	7/12/2012	Agnique MMF			0.147	fl oz	53263-28		50.000	sq ft	Rosales
	7/12/2012	Agnique MMF		1478/1453 Crespi	0.147	fl oz	53263-28		50.000	sq ft	Pham
	7/13/2012	Agnique MMF		Woods Ln	4.000	squirt	53263-28		20.000	sq ft	Young
	7/13/2012	Vectobac 12AS		Woods Ln	4.000	squirt	73049-38		20.000	sq ft	Young
	7/13/2012	Agnique MMF			0.881	fl oz	53263-28		300.000	sq ft	Young
	7/16/2012	Agnique MMF	TG917C6	1445 Kelly Park	0.147	fl oz	53263-28		50.000	sq ft	Flores
	7/16/2012	Vectomax CG	SJ Water Treatment	Seasonal Drying Beds 28-59	0.552	lb	73049-429		1200.000	sq ft	Heskett
	7/16/2012	BVA 2 Mosquito Larvi	SJ Water Treatment	Seasonal Drying Beds 28-59	5.280	fl oz	70589-1		1200.000	sq ft	Heskett
	7/16/2012	Vectobac 12AS	SJ Water Treatment	Seasonal Drying Beds 28-59	6.000	squirt	73049-38		100.000	sq ft	Heskett
	7/17/2012	Agnique MMF		1280 Hersman	4.260	fl oz	53263-28		1450.000	sq ft	Flores
	7/17/2012	Agnique MMF		721 2nd St	6.904	fl oz	53263-28		2350.000	sq ft	Flores
	7/17/2012	Vectolex CG		13850 Templeton Place	1.000	lb	73049-20	1	25.000	sq ft	Arce

Habitat	Date	Material	Name	Address	Quantity Applied	Applied Units	EPA RegNo	Depth	Area Applied	Area Units	Tech
Curbs											
	7/17/2012	Vectobac 12AS	Rivera, Mike	1695 N 4th St	0.220	fl oz	73049-38		300.000	sq ft	Chirino
	7/17/2012	Vectobac 12AS		13850 Templeton Place	0.018	fl oz	73049-38	1	25.000	sq ft	Arce
	7/18/2012	Vectobac 12AS	Anonymous,	6403 Firefly Dr	1.652	fl oz	73049-38		2250.000	sq ft	Louie
	7/18/2012	Agnique MMF		opposite 1390 flicker wy	6.000	squirt	53263-28		30.000	sq ft	Young
	7/18/2012	Vectobac 12AS		opposite 1390 flicker wy	6.000	squirt	73049-38		30.000	sq ft	Young
	7/18/2012	Agnique MMF		opposite 1390 flicker wy	3.000	squirt	53263-28		20.000	sq ft	Young
	7/18/2012	Agnique MMF		opposite 1390 flicker wy	4.000	squirt	53263-28		16.000	sq ft	Young
	7/18/2012	Vectobac 12AS		opposite 1390 flicker wy	4.000	squirt	73049-38		20.000	sq ft	Young
	7/18/2012	Agnique MMF		opposite 1390 flicker wy	3.000	squirt	53263-28		12.000	sq ft	Young
	7/19/2012	Agnique MMF		inverness wy at peacock av	5.000	squirt	53263-28		20.000	sq ft	Young
	7/19/2012	Vectobac 12AS		inverness wy at peacock av	5.000	squirt	73049-38		20.000	sq ft	Young
	7/19/2012	Agnique MMF		peakcock & homestead	0.588	fl oz	53263-28		200.000	sq ft	Young
	7/19/2012	Agnique MMF		1118 Greenbriar	0.735	fl oz	53263-28		250.000	sq ft	Pham
	7/20/2012	Vectobac 12AS	Linson, Sheryl	1385 San Tomas Aquino Pkwy	0.147	fl oz	73049-38		200.000	sq ft	Escobar
	7/20/2012	Agnique MMF			0.147	fl oz	53263-28		50.000	sq ft	Pham
	7/20/2012	BVA 2 Mosquito Larvi	SJ Water Treatment	Seasonal Drying Beds 28-59	8.000	squirt	70589-1		100.000	sq ft	Heskett
	7/23/2012	Agnique MMF		10211 S Portal Av	4.000	squirt	53263-28		30.000	sq ft	Young
	7/24/2012	Agnique MMF			6.000	squirt	53263-28		40.000	sq ft	Young

Habitat	Date	Material	Name	Address	Quantity Applied	Applied Units	EPA RegNo	Depth	Area Applied	Area Units	Tech
Curbs	7/24/2012	Vectobac 12AS			6.000	squirt	73049-38		40.000	sq ft	Young
	7/24/2012	Agnique MMF			6.000	squirt	53263-28		40.000	sq ft	Young
	7/24/2012	Vectobac 12AS			6.000	squirt	73049-38		40.000	sq ft	Young
	7/26/2012	Agnique MMF			0.588	fl oz	53263-28		200.000	sq ft	Flores
	7/26/2012	Agnique MMF			0.294	fl oz	53263-28		100.000	sq ft	Flores
	7/26/2012	Fourstar 180 briq		148 Belcrest Dr.	2.000	ea	83362-3		200.000	sq ft	Flores
	7/27/2012	Fourstar SBG		peakcock & homestead	0.020	lb	85685-1	3	100.000	sq ft	Kennedy
	7/27/2012	Fourstar 90 briq		peakcock & homestead	1.000	brq	83362-3	3	100.000	sq ft	Kennedy
	7/30/2012	Altosid Liquid SR5	Anonymous,	1151 Clark Wy	0.009	fl oz	2724-392		100.000	sq ft	Escobar
	7/31/2012	Agnique MMF			0.147	fl oz	53263-28		50.000	sq ft	Flores
	8/1/2012	Agnique MMF	TG917D6	1625 Aspen Way	0.294	fl oz	53263-28		100.000	sq ft	Flores
	8/1/2012	Agnique MMF		7535/7555 Princevalle	0.441	fl oz	53263-28		150.000	sq ft	Flores
	8/1/2012	BVA 2 Mosquito Larvi			1.232	fl oz	70589-1		140.000	sq ft	Louie
	8/3/2012	Agnique MMF	SJ Water Treatment	Seasonal Drying Beds 28-59	1.469	fl oz	53263-28		500.000	sq ft	Heskett
	8/3/2012	Vectolex CG	SJ Water Treatment	Seasonal Drying Beds 28-59	0.230	lb	73049-20		500.000	sq ft	Heskett
	8/6/2012	Fourstar SBG			0.055	lb	85685-1	4	200.000	sq ft	Kennedy
	8/6/2012	Agnique MMF			0.294	fl oz	53263-28		100.000	sq ft	Kennedy
	8/7/2012	Fourstar SBG		georgetown crt & Russet dr	0.020	lb	85685-1	2	70.000	sq ft	Kennedy
	8/8/2012	Vectobac 12AS		375 Olive Av	0.037	fl oz	73049-38		50.000	sq ft	Fieger
	8/8/2012	Agnique MMF		320 university av	0.588	fl oz	53263-28		200.000	sq ft	Fieger

Habitat	Date	Material	Name	Address	Quantity Applied	Applied Units	EPA RegNo	Depth	Area Applied	Area Units	Tech
Curbs											
	8/8/2012	BVA 2 Mosquito Larvi			0.880	fl oz	70589-1		100.000	sq ft	Shatzel
	8/8/2012	Agnique MMF			0.147	fl oz	53263-28		50.000	sq ft	Fieger
	8/9/2012	BVA 2 Mosquito Larvi	SJ Water Treatment	Seasonal Drying Beds 28-59	10.384	fl oz	70589-1		1180.000	sq ft	Heskett
	8/9/2012	Agnique MMF			0.588	fl oz	53263-28		200.000	sq ft	Rosales
	8/9/2012	Vectomax CG	SJ Water Treatment	Seasonal Drying Beds 28-59	0.552	lb	73049-429		1200.000	sq ft	Heskett
	8/9/2012	Agnique MMF			0.294	fl oz	53263-28		100.000	sq ft	Fieger
	8/10/2012	Fourstar 90 briq		10211 S Portal Av	1.000	ea	83362-3	3	100.000	sq ft	Kennedy
	8/14/2012	Vectobac G			0.391	lb	73049-10		850.000	sq ft	Chirino
	8/14/2012	Agnique MMF	SJ Water Treatment	Seasonal Drying Beds 28-59	6.023	fl oz	53263-28		2050.000	sq ft	Heskett
	8/15/2012	Agnique MMF	SJ Water Treatment	Seasonal Drying Beds 28-59	4.000	squirt	53263-28		100.000	sq ft	Heskett
	8/16/2012	BVA 2 Mosquito Larvi		1890 Shulman	1.232	fl oz	70589-1		140.000	sq ft	Louie
	8/16/2012	Agnique MMF	SJ Water Treatment	Seasonal Drying Beds 28-59	4.113	fl oz	53263-28		1400.000	sq ft	Heskett
	8/16/2012	Vectomax CG	SJ Water Treatment	Seasonal Drying Beds 28-59	0.644	lb	73049-429		1400.000	sq ft	Heskett
	8/17/2012	BVA 2 Mosquito Larvi		5505 marquette dr	0.500	fl oz	70589-1		30.000	sq ft	Ramirez
	8/17/2012	BVA 2 Mosquito Larvi	Keller, Rogena	5891 El Zuparko Dr	1.000	fl oz	70589-1		70.000	sq ft	Ramirez
	8/17/2012	Fourstar 45 briq		5505 marquette dr	2.000	ea	83362-3		20.000	tires	Ramirez
	8/17/2012	Vectobac 12AS			1.872	fl oz	73049-38		2550.000	sq ft	Chirino
	8/17/2012	Agnique MMF			5.876	fl oz	53263-28		2000.000	sq ft	Chirino
	8/20/2012	Agnique MMF		Holt & Colleen	0.588	fl oz	53263-28		200.000	sq ft	Young

Habitat	Date	Material	Name	Address	Quantity Applied	Applied Units	EPA RegNo	Depth	Area Applied	Area Units	Tech
Curbs											
	8/20/2012	Vectobac 12AS	Anonymous,	236 S Cragmont Av	0.220	fl oz	73049-38		300.000	sq ft	French
	8/20/2012	Agnique MMF	Anonymous,	236 S Cragmont Av	0.881	fl oz	53263-28		300.000	sq ft	French
	8/20/2012	Vectobac 12AS			0.844	fl oz	73049-38		1150.000	sq ft	Chirino
	8/20/2012	Vectobac 12AS			1.028	fl oz	73049-38		1400.000	sq ft	Chirino
	8/20/2012	BVA 2 Mosquito Larvi			7.040	fl oz	70589-1		800.000	sq ft	Chirino
	8/20/2012	Vectobac 12AS	Anonymous,	Clark Ct	0.147	fl oz	73049-38	1	200.000	sq ft	Arce
	8/20/2012	Fourstar 90 briq	Anonymous,	Clark Ct	2.000	brq	83362-3		200.000	sq ft	Arce
	8/21/2012	Agnique MMF		4204 Leigh Av	7.786	fl oz	53263-28		2650.000	sq ft	Flores
	8/21/2012	Agnique MMF			0.588	fl oz	53263-28		200.000	sq ft	Young
	8/21/2012	Agnique MMF			0.147	fl oz	53263-28		50.000	sq ft	Young
	8/21/2012	Agnique MMF			0.147	fl oz	53263-28		50.000	sq ft	Flores
	8/22/2012	Agnique MMF		290 W Rincon	0.147	fl oz	53263-28		50.000	sq ft	Flores
	8/22/2012	Agnique MMF			0.588	fl oz	53263-28		200.000	sq ft	Flores
	8/23/2012	Vectobac G		13850 Templeton Place	0.046	lb	73049-10	1	100.000	sq ft	Arce
	8/23/2012	Vectolex CG		13850 Templeton Place	0.046	lb	73049-20	1	100.000	sq ft	Arce
	8/23/2012	Vectobac G	Perry, Dorit	10801 Magdalena Rd	0.092	lb	73049-10	3	200.000	sq ft	Arce
	8/23/2012	Fourstar 180 briq	Perry, Dorit	10801 Magdalena Rd	2.000	brq	83362-3	3	200.000	sq ft	Arce
	8/23/2012	Agnique MMF	serra park	acc fr 749 The Dalles	0.588	fl oz	53263-28		200.000	sq ft	Young
	8/23/2012	BVA 2 Mosquito Larvi			0.704	fl oz	70589-1		80.000	sq ft	Young
	8/24/2012	Vectobac G	Francis, Linda	1356 Via De Los Reyes	0.012	lb	73049-10		25.000	sq ft	Heath

Habitat	Date	Material	Name	Address	Quantity Applied	Applied Units	EPA RegNo	Depth	Area Applied	Area Units	Tech
Curbs											
	8/24/2012	Agnique MMF		5505 marquette dr	0.294	fl oz	53263-28		100.000	sq ft	Flores
	8/24/2012	Agnique MMF	SJ Water Treatment	Seasonal Drying Beds 28-59	4.000	fl oz	53263-28		800.000	sq ft	Heskett
	8/24/2012	Vectomax CG	SJ Water Treatment	Seasonal Drying Beds 28-59	1.000	lb	73049-429		800.000	sq ft	Heskett
	8/27/2012	BVA 2 Mosquito Larvi	Anonymous,	Greenleaf Dr	0.528	fl oz	70589-1		60.000	sq ft	Shatzel
	8/27/2012	Agnique MMF			0.294	fl oz	53263-28		100.000	sq ft	Fieger
	8/28/2012	Agnique MMF			0.441	fl oz	53263-28		150.000	sq ft	Fieger
	8/28/2012	BVA 2 Mosquito Larvi	, Casey	505 Cypress Point Dr	1.408	fl oz	70589-1		160.000	sq ft	Shatzel
	8/30/2012	Vectobac 12AS		1185 Happy Valley Av	5.000	squirt	73049-38		120.000	sq ft	Young
	8/30/2012	BVA 2 Mosquito Larvi		1185 Happy Valley Av	5.000	squirt	70589-1		120.000	sq ft	Young
	9/5/2012	BVA 2 Mosquito Larvi	, Anonymous	358 El Portal Wy	1.000	fl oz	70589-1		60.000	sq ft	Ramirez
	9/5/2012	Agnique MMF	SJ Water Treatment	Seasonal Drying Beds 28-59	52.000	fl oz	53263-28		20000.000	sq ft	Heskett
	9/5/2012	Vectomax CG	SJ Water Treatment	Seasonal Drying Beds 28-59	9.200	lb	73049-429		20000.000	sq ft	Heskett
	9/6/2012	BVA 2 Mosquito Larvi	Pinea, Lori	415 Acalanes Dr	0.880	fl oz	70589-1		100.000	sq ft	Shatzel
	9/6/2012	Vectomax CG			0.023	lb	73049-429		50.000	sq ft	Flores
	9/6/2012	Agnique MMF	SJ Water Treatment	Seasonal Drying Beds 28-59	28.000	fl oz	53263-28		9510.000	sq ft	Heskett
	9/6/2012	Fourstar 90 briq	Serra Park Curb	749 The Dalles Av	1.000	brq	83362-3		100.000	sq ft	Kennedy
	9/6/2012	Vectobac 12AS	Serra Park Curb	749 The Dalles Av	0.030	fl oz	73049-38		50.000	sq ft	Kennedy
	9/6/2012	Vectolex CG	Serra Park Curb	749 The Dalles Av	0.004	lb	73049-20		10.000	sq ft	Kennedy

Habitat	Date	Material	Name	Address	Quantity Applied	Applied Units	EPA RegNo	Depth	Area Applied	Area Units	Tech
Curbs											
	9/6/2012	Fourstar SBG	Serra Park Curb	749 The Dalles Av	0.003	lb	85685-1		10.000	sq ft	Kennedy
	9/6/2012	BVA 2 Mosquito Larvi			1.760	fl oz	70589-1		200.000	sq ft	French
	9/6/2012	Vectomax CG	SJ Water Treatment	Seasonal Drying Beds 28-59	4.740	lb	73049-429		9510.000	sq ft	Heskett
	9/7/2012	Vectomax CG	SJ Water Treatment	Seasonal Drying Beds 28-59	20.000	lb	73049-429		1.000	acre	Heskett
	9/7/2012	Agnique MMF	SJ Water Treatment	Seasonal Drying Beds 28-59	24.000	fl oz	53263-28		8200.000	sq ft	Heskett
	9/7/2012	Agnique MMF	Serra Park Curb	749 The Dalles Av	0.025	fl oz	53263-28	3	10.000	sq ft	Kennedy
	9/7/2012	BVA 2 Mosquito Larvi			2.640	fl oz	70589-1		300.000	sq ft	Young
	9/10/2012	Agnique MMF		Valroy Dr	0.147	fl oz	53263-28		50.000	sq ft	Fieger
	9/10/2012	Agnique MMF			0.294	fl oz	53263-28		100.000	sq ft	Fieger
	9/10/2012	BVA 2 Mosquito Larvi			0.352	fl oz	70589-1		40.000	sq ft	Young
	9/12/2012	BVA 2 Mosquito Larvi		2118 Zanker Rd	1.056	fl oz	70589-1		120.000	sq ft	Young
	9/13/2012	BVA 2 Mosquito Larvi		Calero Ave@Bufkin	6.000	squirt	70589-1		40.000	sq ft	Young
	9/13/2012	BVA 2 Mosquito Larvi			3.000	squirt	70589-1		10.000	sq ft	Young
	9/13/2012	Vectobac 12AS			3.000	squirt	73049-38		10.000	sq ft	Young
	9/13/2012	BVA 2 Mosquito Larvi			12.000	squirt	70589-1		100.000	sq ft	Young
	9/13/2012	Vectobac 12AS			12.000	squirt	73049-38		100.000	sq ft	Young
	9/13/2012	BVA 2 Mosquito Larvi		252 Belden Dr	4.000	squirt	70589-1		20.000	sq ft	Young
	9/13/2012	Vectobac 12AS		252 Belden Dr	5.000	squirt	73049-38		40.000	sq ft	Young

Habitat	Date	Material	Name	Address	Quantity Applied	Applied Units	EPA RegNo	Depth	Area Applied	Area Units	Tech
Curbs											
	9/13/2012	BVA 2 Mosquito Larvi		252 Belden Dr	6.000	squirt	70589-1		40.000	sq ft	Young
	9/13/2012	BVA 2 Mosquito Larvi			6.000	squirt	70589-1		30.000	sq ft	Young
	9/13/2012	Vectobac 12AS			6.000	squirt	73049-38		30.000	sq ft	Young
	9/13/2012	BVA 2 Mosquito Larvi			6.000	squirt	70589-1		30.000	sq ft	Young
	9/13/2012	Vectobac 12AS			6.000	squirt	73049-38		30.000	sq ft	Young
	9/14/2012	BVA 2 Mosquito Larvi	SJ Water Treatment	Seasonal Drying Beds 28-59	60.544	fl oz	70589-1		6880.000	sq ft	Heskett
	9/14/2012	Vectomax CG	SJ Water Treatment	Seasonal Drying Beds 28-59	3.174	lb	73049-429		6900.000	sq ft	Heskett
	9/14/2012	BVA 2 Mosquito Larvi	SJ Water Treatment	Seasonal Drying Beds 28-59	2.640	fl oz	70589-1		300.000	sq ft	Heskett
	9/14/2012	BVA 2 Mosquito Larvi			10.000	squirt	70589-1		100.000	sq ft	Young
	9/14/2012	Vectomax CG	SJ Water Treatment	Seasonal Drying Beds 28-59	0.138	lb	73049-429		300.000	sq ft	Heskett
	9/14/2012	Vectobac 12AS			10.000	squirt	73049-38		100.000	sq ft	Young
	9/14/2012	BVA 2 Mosquito Larvi	SJ Water Treatment	Seasonal Drying Beds 28-59	6.000	squirt	70589-1		225.000	sq ft	Heskett
	9/14/2012	Fourstar 180 briq	SJ Water Treatment	Seasonal Drying Beds 28-59	4.000	ea	83362-3		225.000	sq ft	Heskett
	9/17/2012	Agnique MMF			0.441	fl oz	53263-28		150.000	sq ft	Fieger
	9/17/2012	Fourstar 180 briq		375 Olive Av	1.000	ea	83362-3		100.000	sq ft	Fieger
	9/17/2012	Vectolex CG			0.002	lb	73049-20	3	5.000	sq ft	Kennedy
	9/17/2012	AGNIQUE MMF G			0.002	lb	53263-30	3	5.000	sq ft	Kennedy
	9/19/2012	Vectobac G	BIG POTS OUTSIDE HOME	Magdalena + Dawnridge	0.115	lb	73049-10	1	250.000	sq ft	Arce

Habitat	Date	Material	Name	Address	Quantity Applied	Applied Units	EPA RegNo	Depth	Area Applied	Area Units	Tech
Curbs											
	9/19/2012	Vectobac 12AS		2540 Junction Av	2.679	fl oz	73049-38		3650.000	sq ft	Chirino
	9/19/2012	Vectolex CG	BIG POTS OUTSIDE HOME	Magdalena + Dawnridge	0.115	lb	73049-20	1	250.000	sq ft	Arce
	9/20/2012	Vectobac 12AS			0.147	fl oz	73049-38		200.000	sq ft	Young
	9/20/2012	Altosid XR-G			0.046	lb	37254-451		100.000	sq ft	Flores
	9/21/2012	Agnique MMF			0.441	fl oz	53263-28		150.000	sq ft	Flores
	9/24/2012	Agnique MMF			2.497	fl oz	53263-28		850.000	sq ft	Fieger
	9/24/2012	BVA 2 Mosquito Larvi			0.880	fl oz	70589-1		100.000	sq ft	Young
	9/24/2012	Vectomax CG	SJ Water Treatment	Seasonal Drying Beds 28-59	14.996	lb	73049-429		32600.000	sq ft	Heskett
	9/24/2012	BVA 2 Mosquito Larvi		1807 Clare Ct	1.000	ea	70589-1		100.000	sq ft	Louie
	9/24/2012	Fourstar 180 briq		1807 Clare Ct	1.000	ea	83362-3		100.000	sq ft	Louie
	9/24/2012	BVA 2 Mosquito Larvi	SJ Water Treatment	Seasonal Drying Beds 28-59	52.096	fl oz	70589-1		5920.000	sq ft	Heskett
	9/25/2012	Vectobac 12AS	Matin, Ken	Delmar Av	0.073	fl oz	73049-38		100.000	sq ft	Escobar
	9/25/2012	Vectobac 12AS	Mastilock, Anita	3928 Bismarck Dr	0.073	fl oz	73049-38		100.000	sq ft	Escobar
	9/26/2012	BVA 2 Mosquito Larvi			1.408	fl oz	70589-1		160.000	sq ft	Louie
	9/26/2012	BVA 2 Mosquito Larvi			0.528	fl oz	70589-1		60.000	sq ft	Louie
	9/28/2012	Agnique MMF			0.441	fl oz	53263-28		150.000	sq ft	Fieger
	10/1/2012	Vectobac 12AS			5.395	fl oz	73049-38		7350.000	sq ft	Chirino
	10/1/2012	BVA 2 Mosquito Larvi			65.648	fl oz	70589-1		7460.000	sq ft	Chirino
	10/2/2012	Agnique MMF			1.175	fl oz	53263-28		400.000	sq ft	Fieger
	10/2/2012	Vectobac 12AS	Anonymous,	1675 Cassair Dr	0.037	fl oz	73049-38		50.000	sq ft	Escobar

Habitat	Date	Material	Name	Address	Quantity Applied	Applied Units	EPA RegNo	Depth	Area Applied	Area Units	Tech
Curbs											
	10/2/2012	Agnique MMF			0.735	fl oz	53263-28		250.000	sq ft	Fieger
	10/2/2012	Agnique MMF			0.147	fl oz	53263-28		50.000	sq ft	Flores
	10/2/2012	Agnique MMF			1.175	fl oz	53263-28		400.000	sq ft	Fieger
	10/2/2012	Agnique MMF			0.147	fl oz	53263-28		50.000	sq ft	Fieger
	10/2/2012	Agnique MMF			1.175	fl oz	53263-28		400.000	sq ft	Fieger
	10/2/2012	Agnique MMF		Millich/W.Hamilton	6.170	fl oz	53263-28		2100.000	sq ft	Fieger
	10/3/2012	Agnique MMF		2418 Nautilus	2.938	fl oz	53263-28		1000.000	sq ft	Fieger
	10/3/2012	Vectobac G	Reyes, Sonny	630 LOS ROBLES AV	0.092	lb	73049-10		200.000	sq ft	Reyes
	10/3/2012	Agnique MMF			0.588	fl oz	53263-28		200.000	sq ft	Fieger
	10/3/2012	Agnique MMF		1118 Greenbriar	2.497	fl oz	53263-28		850.000	sq ft	Fieger
	10/3/2012	BVA 2 Mosquito Larvi	SJ Water Treatment	Seasonal Drying Beds 28-59	14.960	fl oz	70589-1		1700.000	sq ft	Heskett
	10/3/2012	Vectomax CG	SJ Water Treatment	Seasonal Drying Beds 28-59	0.782	lb	73049-429		1700.000	sq ft	Heskett
	10/5/2012	Agnique MMF			1.028	fl oz	53263-28		350.000	sq ft	Flores
	10/8/2012	Agnique MMF			0.294	fl oz	53263-28		100.000	sq ft	Fieger
	10/8/2012	Agnique MMF			1.028	fl oz	53263-28		350.000	sq ft	Fieger
	10/9/2012	Agnique MMF			1.910	fl oz	53263-28		650.000	sq ft	Fieger
	10/9/2012	Agnique MMF		1230/1261 Juniper	0.588	fl oz	53263-28		200.000	sq ft	Flores
	10/9/2012	Agnique MMF		5505 marquette dr	0.147	fl oz	53263-28		50.000	sq ft	Fieger
	10/9/2012	Agnique MMF			1.469	fl oz	53263-28		500.000	sq ft	Fieger
	10/9/2012	Agnique MMF			1.175	fl oz	53263-28		400.000	sq ft	Fieger
	10/9/2012	BVA 2 Mosquito Larvi		Eva & Huntington	1.408	fl oz	70589-1		160.000	sq ft	Young

Habitat	Date	Material	Name	Address	Quantity Applied	Applied Units	EPA RegNo	Depth	Area Applied	Area Units	Tech
Curbs											
	10/16/2012	BVA 2 Mosquito Larvi	Sadigh, Frank	410 Nuestra Av	2.640	fl oz	70589-1		300.000	sq ft	Shatzel
	10/16/2012	BVA 2 Mosquito Larvi	Salazar, Miguel	1512 Midfield Av	1.000	fl oz	70589-1		120.000	sq ft	Ramirez
	10/16/2012	Vectolex CG	Serra Park Curb	749 The Dalles Av	0.020	lb	73049-20		50.000	sq ft	Kennedy
	10/16/2012	Fourstar SBG	Serra Park Curb	749 The Dalles Av	0.012	lb	85685-1		50.000	sq ft	Kennedy
	10/16/2012	Vectobac 12AS			2.679	fl oz	73049-38		3650.000	sq ft	Chirino
	10/16/2012	Agnique MMF	Serra Park Curb	749 The Dalles Av	0.125	fl oz	53263-28		50.000	sq ft	Kennedy
	10/16/2012	BVA 2 Mosquito Larvi			16.896	fl oz	70589-1		1920.000	sq ft	Chirino
	10/16/2012	Vectobac 12AS			4.551	fl oz	73049-38		6200.000	sq ft	Chirino
	10/16/2012	BVA 2 Mosquito Larvi			27.808	fl oz	70589-1		3160.000	sq ft	Chirino
	10/17/2012	Vectobac G			0.276	lb	73049-10		600.000	sq ft	Reyes
	10/19/2012	Vectobac 12AS		Magdalena & Hillview	0.330	fl oz	73049-38	1	450.000	sq ft	Arce
	10/23/2012	Vectobac G	SJ Water Treatment	Seasonal Drying Beds 28-59	60.000	lb	73049-10		4.000	acre	Chirino
	10/29/2012	AGNIQUE MMF G			75.000	lb	53263-30	2	180.000	sq ft	Kennedy
	10/29/2012	BVA 2 Mosquito Larvi			1.408	fl oz	70589-1		160.000	sq ft	Louie
	10/29/2012	BVA 2 Mosquito Larvi			352.000	fl oz	70589-1		40.000	sq ft	French
	10/30/2012	BVA 2 Mosquito Larvi		1890 Shulman	0.528	fl oz	70589-1		60.000	sq ft	Louie
	10/30/2012	Fourstar SBG		10211 S Portal Av	0.010	lb	85685-1		55.000	sq ft	Kennedy
	11/2/2012	Fourstar 180 briq		Magdalena & Hillview	5.000	brq	83362-3	1	500.000	sq ft	Arce
	11/2/2012	Agnique MMF	Serra Park Curb	749 The Dalles Av	0.150	fl oz	53263-28		60.000	sq ft	Kennedy
	11/2/2012	Fourstar 180 briq	Serra Park Curb	749 The Dalles Av	1.000	ea	83362-3		100.000	sq ft	Kennedy

Habitat	Date	Material	Name	Address	Quantity Applied	Applied Units	EPA RegNo	Depth	Area Applied	Area Units	Tech
Curbs											
	11/7/2012	BVA 2 Mosquito Larvi		109 Sierra Morena Ct	1.056	fl oz	70589-1		120.000	sq ft	Louie
	11/8/2012	BVA 2 Mosquito Larvi	Tapia, Jennifer	385 Edwards Av	1.000	squirt	70589-1		4.000	sq ft	Heath
	11/13/2012	Vectobac 12AS			2.899	fl oz	73049-38		3950.000	sq ft	Chirino
	11/13/2012	BVA 2 Mosquito Larvi			34.848	fl oz	70589-1		3960.000	sq ft	Chirino
	11/15/2012	Vectobac 12AS	SJ Water Treatment	Seasonal Drying Beds 28-59	22.204	fl oz	73049-38		30250.000	sq ft	Chirino
	11/20/2012	Fourstar SBG	Serra Park Curb	749 The Dalles Av	0.002	lb	85685-1	3	10.000	sq ft	Kennedy
	12/10/2012	Fourstar SBG		georgetown crt & Russet dr	10.000	lb	85685-1	4	1.000	acre	Kennedy
	12/11/2012	Altosid Briquets 30	McDonald, Patricia	1109 Willow Glen Wy	2.000	brq	2724-375-50809		100.000	sq ft	Escobar
Dairy Drain											
	5/7/2012	Agnique MMF	Vasona Swayle	Chester Av thru W.Valley College to San Marcos	0.147	fl oz	53263-28		50.000	sq ft	Ortiz
	6/19/2012	Agnique MMF	Vasona Swayle	Chester Av thru W.Valley College to San Marcos	0.294	fl oz	53263-28		100.000	sq ft	Ortiz
	7/31/2012	Vectobac G	Vasona Swayle	Chester Av thru W.Valley College to San Marcos	0.023	lb	73049-10		50.000	sq ft	Ortiz
	8/28/2012	Vectobac G	Vasona Swayle	Chester Av thru W.Valley College to San Marcos	0.046	lb	73049-10		100.000	sq ft	Ortiz
	10/15/2012	Altosid XR-G	Vasona Swayle	Chester Av thru W.Valley College to San Marcos	0.023	lb	37254-451		50.000	sq ft	Ortiz
Diked Marsh											
	1/13/2012	Vectobac 12AS	SMITH YARD MARSH	Sprekles and Grand	15.561	fl oz	73049-38	12	21200.000	sq ft	Chirino
	1/27/2012	Vectobac 12AS	ZANKER LANDFILL MARSH	Btwn Dump and New Chicago Marsh	11.597	fl oz	73049-38	12	15800.000	sq ft	Chirino

Habitat	Date	Material	Name	Address	Quantity Applied	Applied Units	EPA RegNo	Depth	Area Applied	Area Units	Tech
Diked Marsh											
	1/31/2012	Vectobac 12AS	SMITH YARD MARSH	Sprekles and Grand	21.139	fl oz	73049-38	12	28800.000	sq ft	Chirino
	2/15/2012	Vectobac 12AS	SMITH YARD MARSH	Sprekles and Grand	7.450	fl oz	73049-38		10150.000	sq ft	Chirino
	2/16/2012	Vectobac G	ZANKER LANDFILL MARSh	Btwn Dump and New Chicago Marsh	38.000	lb	73049-10		1.900	acre	Heath
	2/17/2012	Vectobac 12AS	SMITH YARD MARSH	Sprekles and Grand	8.294	fl oz	73049-38	12	11300.000	sq ft	Chirino
	3/5/2012	Vectobac 12AS	SMITH YARD MARSH	Sprekles and Grand	6.019	fl oz	73049-38		8200.000	sq ft	Chirino
	3/21/2012	Vectobac 12AS	NEWBY ISLAND DITCH	Dixon Landing Rd W of 880 Before Truck scales	14.937	fl oz	73049-38	36	20350.000	sq ft	Chirino
	3/21/2012	Vectobac 12AS	NEWBY ISLAND DITCH	Dixon Landing Rd W of 880 Before Truck scales	18.056	fl oz	73049-38		24600.000	sq ft	Chirino
	3/22/2012	Vectobac 12AS	SMITH YARD MARSH	Sprekles and Grand	16.588	fl oz	73049-38		22600.000	sq ft	Chirino
	3/27/2012	Golden Bear 1111 Oil	ZANKER LANDFILL MARSh	Btwn Dump and New Chicago Marsh	99.440	fl oz	8898-16		11300.000	sq ft	Heath
	3/27/2012	BVA 2 Mosquito Larvi	SMITH YARD MARSH	Sprekles and Grand	176.000	fl oz	70589-1		20000.000	sq ft	Heath
	3/29/2012	Vectobac 12AS	ZANKER LANDFILL MARSh	Btwn Dump and New Chicago Marsh	26.130	fl oz	73049-38	12	35600.000	sq ft	Chirino
	4/3/2012	Vectobac 12AS	Coyote Reach 1A	middle section	70.400	fl oz	73049-38		2.200	acre	Heath
	4/12/2012	Vectobac 12AS	SMITH YARD MARSH	Sprekles and Grand	10.349	fl oz	73049-38		14100.000	sq ft	Chirino
	4/20/2012	Vectobac G	Coyote Reach 1A	middle section	4.600	lb	73049-10	16	10000.000	sq ft	Shatzel
	4/20/2012	Vectolex CG	Coyote Reach 1A	middle section	4.600	lb	73049-20	16	10000.000	sq ft	Shatzel
	4/24/2012	Vectobac G	SCOTT CREEK MARSH	Dixon Landing Rd	30.000	lb	73049-10		3.000	acre	Shatzel
	4/24/2012	Vectolex CG	SCOTT CREEK MARSH	Dixon Landing Rd	30.000	lb	73049-20		3.000	acre	Shatzel

Habitat	Date	Material	Name	Address	Quantity Applied	Applied Units	EPA RegNo	Depth	Area Applied	Area Units	Tech
Diked Marsh											
	4/27/2012	Vectobac 12AS	SMITH YARD MARSH	Sprekles and Grand	5.799	fl oz	73049-38		7900.000	sq ft	Chirino
Drain											
	4/25/2012	BVA 2 Mosquito Larvi	Anonymous	1393 BAY RIDGE CT	1.000	fl oz	70589-1		20.000	sq ft	Ramirez
	5/7/2012	Altosid XR Briquets	Willow Glen Release	749 Willow Glen Wy to Lincoln	16.000	ea	2724-375-64833		1600.000	sq ft	Escobar
	5/7/2012	Vectobac 12AS	Willow Glen Release	749 Willow Glen Wy to Lincoln	1.174	fl oz	73049-38		1600.000	sq ft	Escobar
	5/10/2012	Fourstar 180 briq			4.000	brq	83362-3	4	400.000	sq ft	Arce
	6/13/2012	BVA 2 Mosquito Larvi	, Julie	212 College Av	0.528	fl oz	70589-1		60.000	sq ft	Louie
	6/29/2012	Fourstar 90 briq	Larsen, Nexgen Builders, Mike	17230 Buena Vista Av	3.000	ea	83362-3		300.000	sq ft	Louie
	6/29/2012	BVA 2 Mosquito Larvi	Larsen, Nexgen Builders, Mike	17230 Buena Vista Av	2.640	fl oz	70589-1		300.000	sq ft	Louie
	7/19/2012	Fourstar 180 briq	Marquez, Jason	1588 Shanghai Cir	1.000	brq	83362-3		100.000	sq ft	French
	7/24/2012	Fourstar 45 briq	,	980 Lundy Av	4.000	ea	83362-3		10.000	sq ft	Ramirez
	9/5/2012	Vectobac G	Haghighi, Farhad	27840 VIA FELIZ	0.138	lb	73049-10	3	300.000	sq ft	Arce
	9/5/2012	Fourstar 180 briq	Haghighi, Farhad	27840 VIA FELIZ	3.000	brq	83362-3	3	300.000	sq ft	Arce
	9/6/2012	Fourstar 90 briq			2.000	brq	83362-3	3	200.000	sq ft	Arce
	10/9/2012	Altosid Briquets 30	Chalmers, Wid	972 Newhall St	2.000	brq	2724-375-50809		200.000	sq ft	Escobar
	12/19/2012	Altosid XR Briquets	Pazmany, Nicole	1149 Sierra Madres Terrace	2.000	ea	2724-375-64833		200.000	sq ft	Escobar
Duck Pond											
	5/15/2012	Vectobac G	Stanford Arboretum	Museum and Lasuen Wy	1.000	lb	73049-10	3	0.100	acre	Arce
	5/15/2012	Vectolex CG	Stanford Arboretum	Museum and Lasuen Wy	1.000	lb	73049-20	3	0.100	acre	Arce

Habitat	Date	Material	Name	Address	Quantity Applied	Applied Units	EPA RegNo	Depth	Area Applied	Area Units	Tech
Fish Pond											
	2/7/2012	Fourstar 180 briq	, Norma	3830 Aborn Rd	1.000	ea	83362-3		50.000	sq ft	French
	2/7/2012	Agnique MMF	, Norma	3830 Aborn Rd	0.147	fl oz	53263-28		50.000	sq ft	French
	3/21/2012	Fourstar 180 briq	Gellar, Gloria	707 UNIVERSITY AV	1.000	brq	83362-3	4	100.000	sq ft	Arce
	4/12/2012	Agnique MMF	, Anonymous	14696 NELSON WY	0.294	fl oz	53263-28		100.000	sq ft	Louie
	4/12/2012	Vectobac G	, Anonymous	14696 NELSON WY	0.046	lb	73049-10		100.000	sq ft	Louie
	4/16/2012	Fourstar 180 briq	Osterlund, Rebecca	129 PIEDMONT CT	1.000	ea	83362-3		100.000	sq ft	Louie
	4/25/2012	Fourstar 180 briq	Sakamoto, Craig	19930 Oakmont Dr	2.000	ea	83362-3		200.000	sq ft	Louie
	4/30/2012	Fourstar 180 briq	Rosales, Danny	1567 Rebel Wy	1.000	ea	83362-3		100.000	sq ft	Louie
	5/1/2012	Fourstar 180 briq	,	417 Pinehurst Av	1.000	ea	83362-3		100.000	sq ft	Louie
	5/10/2012	Fourstar 180 briq	McNamara, Charlotte	22685 SUMMIT RD	5.000	ea	83362-3		500.000	sq ft	Louie
	5/11/2012	Fourstar 180 briq	, Tom	1439 Melwood Dr	1.000	ea	83362-3		100.000	sq ft	Louie
	5/16/2012	Fourstar 180 briq	Dirkham, Annette	7405 Topam Glen Ct	1.000	ea	83362-3		100.000	sq ft	Louie
	5/23/2012	Vectobac G	Turbow, Mike	1870 Hamilton Av	0.046	lb	73049-10		100.000	sq ft	Reyes
	5/29/2012	Fourstar 180 briq	Ashton, Frank	16393 Bonnie Ln	1.000	ea	83362-3		100.000	sq ft	Louie
	5/31/2012	Fourstar 180 briq	Oliver, Ron	14550 Shannon Rd	1.000	ea	83362-3		100.000	sq ft	Louie
	6/4/2012	Fourstar 180 briq	Kato, Mark	1294 Juli Lynn Dr	1.000	ea	83362-3		100.000	sq ft	Louie
	6/14/2012	Fourstar 180 briq	, Shelley	3847 Kirk Rd	1.000	ea	83362-3		100.000	sq ft	Louie
	6/14/2012	Agnique MMF	, Shelley	3847 Kirk Rd	0.588	fl oz	53263-28		200.000	sq ft	Louie
	6/25/2012	Fourstar 90 briq	Mehrafshani, Fari	912 Cherrystone Dr	1.000	ea	83362-3		100.000	sq ft	Louie
	7/6/2012	Vectobac G	Cho, Katy	1470 PITMAN AV	0.092	lb	73049-10		200.000	sq ft	Reyes

Habitat	Date	Material	Name	Address	Quantity Applied	Applied Units	EPA RegNo	Depth	Area Applied	Area Units	Tech
Fish Pond											
	7/12/2012	Fourstar 90 briq	Granfors, Mike	6749 Edgemoor Wy	2.000	ea	83362-3	9	200.000	sq ft	Kennedy
	7/12/2012	Vectobac 12AS	Granfors, Mike	6749 Edgemoor Wy	0.140	fl oz	73049-38	9	200.000	sq ft	Kennedy
	8/6/2012	Fourstar 90 briq	Lee, Alex	1226 Chateau Dr	2.000	ea	83362-3		200.000	sq ft	Louie
	8/20/2012	Vectobac 12AS	Upton, Francoise	5068 Bel Estos Dr	0.440	fl oz	73049-38		600.000	sq ft	Louie
	8/27/2012	Fourstar 90 briq	Upton, Francoise	5068 Bel Estos Dr	1.000	ea	83362-3		100.000	sq ft	Louie
	9/12/2012	Agnique MMF	Maljers, Louis	5694 Lilac Blossom Ln	0.588	fl oz	53263-28		200.000	sq ft	Louie
	10/3/2012	Agnique MMF	DeCarvalho, Frank	17985 HELEN WY	0.588	fl oz	53263-28		200.000	sq ft	Louie
	10/3/2012	Vectobac G	DeCarvalho, Frank	17985 HELEN WY	0.092	lb	73049-10		200.000	sq ft	Louie
	10/3/2012	Vectolex CG	DeCarvalho, Frank	17985 HELEN WY	0.092	lb	73049-20		200.000	sq ft	Louie
	10/12/2012	Vectobac 12AS	Borgardt, Eric	19890 Oakmont Dr	0.073	fl oz	73049-38		100.000	sq ft	Louie
	10/15/2012	BVA 2 Mosquito Larvi	Anonymous	490 SANTA ROSA DR	1.408	fl oz	70589-1		160.000	sq ft	Louie
	10/15/2012	Fourstar 90 briq	Anonymous	490 SANTA ROSA DR	7.000	ea	83362-3		700.000	sq ft	Louie
Flooded Area											
	1/11/2012	Vectobac G			0.460	lb	73049-10		1000.000	sq ft	Reyes
	1/26/2012	Altosid XR-G	City of Santa Clara - Abandoned Street	Kensington Ave & Benton junction	0.184	lb	37254-451		400.000	sq ft	Kennedy
	1/26/2012	BVA 2 Mosquito Larvi	Lake Cunningham Park	flooded areas inside park	10.032	fl oz	70589-1		1140.000	sq ft	French
	2/14/2012	Vectobac G	Lake Cunningham Park	flooded areas inside park	0.690	lb	73049-10	8	1500.000	sq ft	French
	2/17/2012	Vectobac G			2.001	lb	73049-10		4350.000	sq ft	Reyes

Habitat	Date	Material	Name	Address	Quantity Applied	Applied Units	EPA RegNo	Depth	Area Applied	Area Units	Tech
Flooded Area											
	2/17/2012	Vectobac 12AS	Silver Creek Overflow	Silver Creek Rd @ Green Yard	1.000	gal	73049-38		2.250	acre	Ramirez
	2/22/2012	Vectobac 12AS	Twin Creeks Softball	Caribbean Dr & Hwy 237	8.074	fl oz	73049-38		11000.000	sq ft	Chirino
	2/23/2012	Fourstar 180 briq	Anonymous,	17941 Ogallala Warpath	16.000	ea	83362-3	8	1600.000	sq ft	Louie
	2/23/2012	Agnique MMF	Anonymous,	17941 Ogallala Warpath	4.701	fl oz	53263-28		1600.000	sq ft	Louie
	3/2/2012	Vectobac G	Lake Cunningham Park	flooded areas inside park	0.736	lb	73049-10		1600.000	sq ft	French
	3/2/2012	BVA 2 Mosquito Larvi	Lake Cunningham Park	flooded areas inside park	14.080	fl oz	70589-1		1600.000	sq ft	French
	3/12/2012	Vectobac 12AS	Silver Creek Overflow	Silver Creek Rd @ Green Yard	24.000	fl oz	73049-38		0.750	acre	Ramirez
	3/13/2012	Vectobac G	Lake Cunningham Park	flooded areas inside park	1.518	lb	73049-10		14877.918	sq ft	French
	3/14/2012	Vectobac G			0.460	lb	73049-10		1000.000	sq ft	Reyes
	4/6/2012	Altosid XR-G	Valco Ponds	Valco Pkwy at Finch	0.023	lb	37254-451	4	50.000	sq ft	Kennedy
	4/11/2012	Vectobac G	Lake Cunningham Park	flooded areas inside park	1.518	lb	73049-10		3300.000	sq ft	French
	4/17/2012	Vectobac G	Wilson Field	Monterey Hwy north of Wilson Rd	15.000	lb	73049-10		1.500	acre	Romano
	4/17/2012	Vectobac G			0.966	lb	73049-10		2100.000	sq ft	Reyes
	4/18/2012	Fourstar 45 briq	Twin Creeks Softball	Caribbean Dr & Hwy 237	15.000	ea	83362-3	12	1500.000	sq ft	Chirino
	4/20/2012	BVA 2 Mosquito Larvi	Lake Cunningham Park	flooded areas inside park	5.104	fl oz	70589-1		600.000	sq ft	French
	4/25/2012	Vectobac G			4.140	lb	73049-10	5	9000.000	sq ft	Shatzel
	4/25/2012	Vectolex CG			4.140	lb	73049-20	5	9000.000	sq ft	Shatzel

Habitat	Date	Material	Name	Address	Quantity Applied	Applied Units	EPA RegNo	Depth	Area Applied	Area Units	Tech
Flooded Area											
	5/1/2012	Vectobac 12AS	Silver Creek Overflow	Silver Creek Rd @ Green Yard	36.000	fl oz	73049-38		2.000	acre	Ramirez
	5/9/2012	Vectobac 12AS	Lake Cunningham Park	flooded areas inside park	0.367	fl oz	73049-38		500.000	sq ft	French
	5/9/2012	BVA 2 Mosquito Larvi	Lake Cunningham Park	flooded areas inside park	9.328	fl oz	70589-1		1060.000	sq ft	French
	5/22/2012	Vectobac G	Twin Creeks Softball	Caribbean Dr & Hwy 237	0.920	lb	73049-10		2000.000	sq ft	Chirino
	5/22/2012	BVA 2 Mosquito Larvi	Twin Creeks Softball	Caribbean Dr & Hwy 237	17.952	fl oz	70589-1		2040.000	sq ft	Chirino
	5/30/2012	BVA 2 Mosquito Larvi	Lake Cunningham Park	flooded areas inside park	4.576	fl oz	70589-1		520.000	sq ft	French
	6/6/2012	Vectobac G			6.003	lb	73049-10		13050.000	sq ft	Reyes
	6/19/2012	Vectolex CG	Lake Cunningham Park	flooded areas inside park	0.023	lb	73049-20		50.000	sq ft	French
	6/19/2012	BVA 2 Mosquito Larvi	Lake Cunningham Park	flooded areas inside park	0.352	fl oz	70589-1		40.000	sq ft	French
	7/2/2012	BVA 2 Mosquito Larvi	Heldmann, jennifer	600 RAINBOW DR	4.400	fl oz	70589-1		500.000	sq ft	Shatzel
	7/5/2012	Vectobac G			1.380	lb	73049-10		3000.000	sq ft	Reyes
	7/5/2012	Vectobac G	Lake Cunningham Park	flooded areas inside park	0.023	lb	73049-10		50.000	sq ft	French
	7/5/2012	Vectolex CG	Lake Cunningham Park	flooded areas inside park	0.023	lb	73049-20		50.000	sq ft	French
	7/9/2012	BVA 2 Mosquito Larvi	, Peter	7196 McKean Ct	0.880	fl oz	70589-1		100.000	sq ft	Louie
	7/9/2012	Fourstar 90 briq	, Peter	7196 McKean Ct	1.000	ea	83362-3		100.000	sq ft	Louie
	7/12/2012	Vectobac G			0.460	lb	73049-10		1000.000	sq ft	Reyes
	7/13/2012	Vectobac G	Golf Course, Shoreline	2940 N Shoreline Bl	1.012	lb	73049-10		2200.000	sq ft	Shatzel

Habitat	Date	Material	Name	Address	Quantity Applied	Applied Units	EPA RegNo	Depth	Area Applied	Area Units	Tech
Flooded Area											
	7/17/2012	Fourstar 90 briq	Larsen, Nexgen Builders, Mike	17230 Buena Vista Av	4.000	ea	83362-3		400.000	sq ft	Louie
	7/19/2012	Agnique MMF	City of Santa Clara - Abandoned Street	Kensington Ave & Benton junction	10.000	squirt	53263-28		60.000	sq ft	Young
	7/19/2012	Vectobac 12AS	City of Santa Clara - Abandoned Street	Kensington Ave & Benton junction	10.000	squirt	73049-38		60.000	sq ft	Young
	7/19/2012	Agnique MMF	City of Santa Clara - Abandoned Street	Kensington Ave & Benton junction	1.763	fl oz	53263-28		600.000	sq ft	Young
	7/20/2012	Agnique MMF	Parkway, Josh	4601 Hill Top View Ln	2.000	fl oz	53263-28		50.000	sq ft	Ramirez
	7/20/2012	Vectobac G	Parkway, Josh	4601 Hill Top View Ln	2.500	lb	73049-10		100.000	sq ft	Ramirez
	7/23/2012	BVA 2 Mosquito Larvi	Lake Cunningham Park	flooded areas inside park	0.176	fl oz	70589-1	6	20.000	sq ft	French
	7/26/2012	Vectobac G	Anonymous,	100 Mayfield Av	0.092	lb	73049-10		200.000	sq ft	Reyes
	8/2/2012	Agnique MMF		Watsonville Rd	0.147	fl oz	53263-28		50.000	sq ft	Flores
	8/24/2012	BVA 2 Mosquito Larvi	Lake Cunningham Park	flooded areas inside park	0.352	fl oz	70589-1		40.000	sq ft	French
	8/27/2012	Agnique MMF		Watsonville Rd	0.147	fl oz	53263-28		50.000	sq ft	Flores
	8/29/2012	Fourstar 90 briq	Anonymous,	4606 Almaden Expwy	12.000	ea	83362-3		0.250	acre	Ramirez
	9/4/2012	Agnique MMF	Ward, Richard	525 HANS AV	0.441	fl oz	53263-28		150.000	sq ft	Shatzel
	9/6/2012	Vectobac G			3.243	lb	73049-10		7050.000	sq ft	Reyes
	9/7/2012	BVA 2 Mosquito Larvi	Elementary School, Randall	762 SUNSET GLEN DR	1.500	fl oz	70589-1		24.000	sq ft	Ramirez
	9/11/2012	Fourstar 180 briq	Anonymous,	17941 Ogallala Warpath	16.000	ea	83362-3		1600.000	sq ft	Louie
	9/11/2012	BVA 2 Mosquito Larvi	Lake Cunningham Park	flooded areas inside park	0.176	fl oz	70589-1		20.000	sq ft	French
	9/21/2012	Agnique MMF		Watsonville Rd	0.147	fl oz	53263-28		50.000	sq ft	Flores
	9/27/2012	Vectobac G			4.094	lb	73049-10		8900.000	sq ft	Reyes

Habitat	Date	Material	Name	Address	Quantity Applied	Applied Units	EPA RegNo	Depth	Area Applied	Area Units	Tech
Flooded Area											
	10/8/2012	Vectobac G			3.312	lb	73049-10		7200.000	sq ft	Reyes
	10/8/2012	Vectomax CG	Anonymous,	Altadena Dr	0.115	lb	73049-429	2	250.000	sq ft	Arce
	10/9/2012	Vectobac 12AS	Lake Cunningham Park	flooded areas inside park	0.440	fl oz	73049-38		600.000	sq ft	French
	10/9/2012	BVA 2 Mosquito Larvi	Lake Cunningham Park	flooded areas inside park	0.044	fl oz	70589-1		5.000	sq ft	French
	10/9/2012	BVA 2 Mosquito Larvi	Lake Cunningham Park	flooded areas inside park	0.176	fl oz	70589-1		20.000	sq ft	French
	10/18/2012	Vectobac G			4.002	lb	73049-10		8700.000	sq ft	Reyes
	11/1/2012	BVA 2 Mosquito Larvi	Lake Cunningham Park	flooded areas inside park	0.176	fl oz	70589-1		20.000	sq ft	French
	11/9/2012	Vectobac G			1.035	lb	73049-10		2250.000	sq ft	Reyes
	11/21/2012	Vectobac 12AS	Lake Cunningham Park	flooded areas inside park	0.734	fl oz	73049-38		1000.000	sq ft	French
	12/3/2012	BVA 2 Mosquito Larvi	Lake Cunningham Park	flooded areas inside park	6.160	fl oz	70589-1		700.000	sq ft	French
	12/27/2012	Vectobac 12AS	Lake Cunningham Park	flooded areas inside park	1.101	fl oz	73049-38		1500.000	sq ft	French
	12/27/2012	Vectobac G	Mezzetta, Giorgio	288 Castro St	2.576	lb	73049-10		5600.000	sq ft	Shatzel
FW Marsh											
	2/14/2012	Vectobac G	Lockheed Wet Lands	ponds in Lockheed behind gate 131 & 132	4.600	lb	73049-10	12	10000.000	sq ft	Shatzel
	2/14/2012	Vectolex CG	Lockheed Wet Lands	ponds in Lockheed behind gate 131 & 132	4.600	lb	73049-20	12	10000.000	sq ft	Shatzel
	2/21/2012	Vectobac G	Yahoo Marsh	NW of intersection Caribbean & Mathilda sec1-4	2.300	lb	73049-10	5	5000.000	sq ft	Shatzel
	2/21/2012	Vectolex CG	Yahoo Marsh	NW of intersection Caribbean & Mathilda sec1-4	2.300	lb	73049-20	5	5000.000	sq ft	Shatzel
	2/22/2012	Vectobac G	Yahoo Marsh	NW of intersection Caribbean & Mathilda sec1-4	10.000	lb	73049-10	36	1.000	acre	Shatzel

Habitat	Date	Material	Name	Address	Quantity Applied	Applied Units	EPA RegNo	Depth	Area Applied	Area Units	Tech
FW Marsh											
	2/22/2012	Vectolex CG	Yahoo Marsh	NW of intersection Caribbean & Mathilda sec1-4	10.000	lb	73049-20	36	1.000	acre	Shatzel
	2/24/2012	Altosid Liquid SR5	Yahoo Marsh	NW of intersection Caribbean & Mathilda sec1-4	40.000	fl oz	2724-392		435600.000	sq ft	Shatzel
	2/24/2012	Vectobac 12AS	Yahoo Marsh	NW of intersection Caribbean & Mathilda sec1-4	320.000	fl oz	73049-38		10.000	acre	Shatzel
	3/14/2012	Vectobac G	Lockheed Wet Lands	ponds in Lockheed behind gate 131 & 132	5.060	lb	73049-10		11000.000	sq ft	Shatzel
	3/14/2012	Vectolex CG	Lockheed Wet Lands	ponds in Lockheed behind gate 131 & 132	5.060	lb	73049-20		11000.000	sq ft	Shatzel
	3/29/2012	Vectobac G	Yahoo Marsh	NW of intersection Caribbean & Mathilda sec1-4	30.000	lb	73049-10	24	3.000	acre	Shatzel
	3/29/2012	Vectolex CG	Yahoo Marsh	NW of intersection Caribbean & Mathilda sec1-4	30.000	lb	73049-20	24	3.000	acre	Shatzel
	4/3/2012	Vectobac G	Lockheed Wet Lands	ponds in Lockheed behind gate 131 & 132	8.000	lb	73049-10	24	0.800	acre	Shatzel
	4/3/2012	Vectolex CG	Lockheed Wet Lands	ponds in Lockheed behind gate 131 & 132	8.000	lb	73049-20	24	0.800	acre	Shatzel
	4/5/2012	Vectobac G	A2W	N of Shoreline Park and E of Mt View Slo	2.300	lb	73049-10		5000.000	sq ft	Shatzel
	4/5/2012	Vectolex CG	A2W	N of Shoreline Park and E of Mt View Slo	2.300	lb	73049-20		5000.000	sq ft	Shatzel
	4/16/2012	Vectobac G	Yahoo Marsh	NW of intersection Caribbean & Mathilda sec1-4	17.000	lb	73049-10	11	1.000	acre	Kennedy
	4/16/2012	AGNIQUE MMF G	Yahoo Marsh	NW of intersection Caribbean & Mathilda sec1-4	0.750	lb	53263-30	12	1500.000	sq ft	Kennedy
	4/23/2012	Vectobac G	Lockheed Wet Lands	ponds in Lockheed behind gate 131 & 132	7.360	lb	73049-10		16000.000	sq ft	Shatzel
	4/23/2012	Vectolex CG	Lockheed Wet Lands	ponds in Lockheed behind gate 131 & 132	7.360	lb	73049-20		16000.000	sq ft	Shatzel
	5/3/2012	Vectobac G	Yahoo Marsh	NW of intersection Caribbean & Mathilda sec1-4	4.094	lb	73049-10		8900.000	sq ft	Shatzel

Habitat	Date	Material	Name	Address	Quantity Applied	Applied Units	EPA RegNo	Depth	Area Applied	Area Units	Tech
FW Marsh											
	5/3/2012	Vectolex CG	Yahoo Marsh	NW of intersection Caribbean & Mathilda sec1-4	4.094	lb	73049-20		8900.000	sq ft	Shatzel
	5/3/2012	Vectobac G	Yahoo Marsh	NW of intersection Caribbean & Mathilda sec1-4	30.000	lb	73049-10	36	3.000	acre	Shatzel
	5/3/2012	Vectolex CG	Yahoo Marsh	NW of intersection Caribbean & Mathilda sec1-4	30.000	lb	73049-20	36	3.000	acre	Shatzel
	5/4/2012	Altosid XR-G	Yahoo Marsh	NW of intersection Caribbean & Mathilda sec1-4	34.000	lb	37254-451	36	3.400	acre	Shatzel
	5/7/2012	Vectobac G	Kennedy Marsh	Kennedy Rd & Kennedy Ct	1.035	lb	73049-10		2250.000	sq ft	Louie
	5/7/2012	BVA 2 Mosquito Larvi	Kennedy Marsh	Kennedy Rd & Kennedy Ct	2.000	ea	70589-1		200.000	sq ft	Louie
	5/7/2012	Fourstar 180 briq	Kennedy Marsh	Kennedy Rd & Kennedy Ct	2.000	ea	83362-3		200.000	sq ft	Louie
	5/22/2012	Vectobac G	Yahoo Marsh	NW of intersection Caribbean & Mathilda sec1-4	8.000	lb	73049-10	16	0.400	acre	Shatzel
	5/23/2012	Vectobac G	Yahoo Marsh	NW of intersection Caribbean & Mathilda sec1-4	80.000	lb	73049-10	12	4.000	acre	Shatzel
	5/23/2012	Vectolex CG	Yahoo Marsh	NW of intersection Caribbean & Mathilda sec1-4	80.000	lb	73049-20	12	4.000	acre	Shatzel
	6/5/2012	Vectobac G	Yahoo Marsh	NW of intersection Caribbean & Mathilda sec1-4	2.484	lb	73049-10	24	5400.000	sq ft	Shatzel
	6/6/2012	Vectobac G	Yahoo Marsh	NW of intersection Caribbean & Mathilda sec1-4	48.000	lb	73049-10	24	3.500	acre	Shatzel
	6/7/2012	Vectobac G	Yahoo Marsh	NW of intersection Caribbean & Mathilda sec1-4	22.000	lb	73049-10	24	2.000	acre	Shatzel
	6/21/2012	Vectobac G	Lockheed Wet Lands	ponds in Lockheed behind gate 131 & 132	0.460	lb	73049-10		1000.000	sq ft	Shatzel
	7/3/2012	Vectobac 12AS	Yahoo Marsh	NW of intersection Caribbean & Mathilda sec1-4	640.000	fl oz	73049-38		20.000	acre	Shatzel
	7/3/2012	Altosid Liquid SR5	Yahoo Marsh	NW of intersection Caribbean & Mathilda sec1-4	80.000	fl oz	2724-392		20.000	acre	Shatzel

Habitat	Date	Material	Name	Address	Quantity Applied	Applied Units	EPA RegNo	Depth	Area Applied	Area Units	Tech
FW Marsh											
	7/5/2012	Vectobac G	Lockheed Wet Lands	ponds in Lockheed behind gate 131 & 132	0.230	lb	73049-10		500.000	sq ft	Shatzel
	7/10/2012	BVA 2 Mosquito Larvi	Kennedy Marsh	Kennedy Rd & Kennedy Ct	0.528	fl oz	70589-1		60.000	sq ft	Louie
	7/19/2012	Vectobac G	Lockheed Wet Lands	ponds in Lockheed behind gate 131 & 132	0.460	lb	73049-10	6	1000.000	sq ft	Shatzel
	7/20/2012	Vectobac 12AS	Yahoo Marsh	NW of intersection Caribbean & Mathilda sec1-4	640.000	fl oz	73049-38	24	20.000	acre	Shatzel
	8/8/2012	BVA 2 Mosquito Larvi	Lockheed Wet Lands	ponds in Lockheed behind gate 131 & 132	1.760	fl oz	70589-1		200.000	sq ft	Shatzel
	8/9/2012	Vectomax CG	Yahoo Marsh	NW of intersection Caribbean & Mathilda sec1-4	80.000	lb	73049-429		8.000	acre	Shatzel
	8/9/2012	Vectobac G	Yahoo Marsh	NW of intersection Caribbean & Mathilda sec1-4	40.000	lb	73049-10		4.000	acre	Shatzel
	9/19/2012	Vectobac G	Yahoo Marsh	NW of intersection Caribbean & Mathilda sec1-4	2.990	lb	73049-10		6500.000	sq ft	Shatzel
	10/1/2012	Fourstar 90 briq	Kennedy Marsh	Kennedy Rd & Kennedy Ct	1.000	ea	83362-3		100.000	sq ft	Louie
	10/3/2012	Vectobac G	Yahoo Marsh	NW of intersection Caribbean & Mathilda sec1-4	3.000	lb	73049-10	10	0.150	acre	Kennedy
	10/3/2012	Vectolex WSP	Yahoo Marsh	NW of intersection Caribbean & Mathilda sec1-4	14.000	ea	73049-20	8	700.000	sq ft	Kennedy
	10/3/2012	Fourstar 90 briq	Yahoo Marsh	NW of intersection Caribbean & Mathilda sec1-4	20.000	ea	83362-3	10	2000.000	sq ft	Kennedy
	11/9/2012	Vectobac G	Yahoo Marsh	NW of intersection Caribbean & Mathilda sec1-4	4.991	lb	73049-10		10850.000	sq ft	Shatzel
	11/13/2012	Vectobac G	Yahoo Marsh	NW of intersection Caribbean & Mathilda sec1-4	120.000	lb	73049-10		6.000	acre	Shatzel
	11/27/2012	Vectobac G	Yahoo Marsh	NW of intersection Caribbean & Mathilda sec1-4	60.000	lb	73049-10		3.000	acre	Shatzel
	11/29/2012	Vectobac G	Yahoo Marsh	NW of intersection Caribbean & Mathilda sec1-4	20.000	lb	73049-10		2.000	acre	Shatzel

Habitat	Date	Material	Name	Address	Quantity Applied	Applied Units	EPA RegNo	Depth	Area Applied	Area Units	Tech
FW Marsh											
	11/29/2012	BVA 2 Mosquito Larvi	Lockheed Wet Lands	ponds in Lockheed behind gate 131 & 132	0.880	fl oz	70589-1		100.000	sq ft	Shatzel
	12/18/2012	Vectobac G	Yahoo Marsh	NW of intersection Caribbean & Mathilda sec1-4	80.000	lb	73049-10		6.000	acre	Shatzel
Impound											
	1/31/2012	Vectobac G	Pleasant Hills Golf Course	2050 White Rd	1.143	lb	73049-10		0.257	acre	French
	1/31/2012	BVA 2 Mosquito Larvi	Pleasant Hills Golf Course	2050 White Rd	5.289	fl oz	70589-1		600.000	sq ft	French
	2/20/2012	Agnique MMF	Pleasant Hills Golf Course	2050 White Rd	5.142	fl oz	53263-28		0.121	acre	French
	4/4/2012	Vectobac G	Pleasant Hills Golf Course	2050 White Rd	2.000	lb	73049-10		0.450	acre	French
	4/18/2012	Vectobac G	Pleasant Hills Golf Course	2050 White Rd	3.496	lb	73049-10		7600.000	sq ft	French
	4/19/2012	Vectobac 12AS	Wrigley Railroad	Railroad Dr NE to Calaveras overpass	32.149	fl oz	73049-38		43800.000	sq ft	Chirino
	4/19/2012	BVA 2 Mosquito Larvi	Wrigley Railroad	Railroad Dr NE to Calaveras overpass	176.000	fl oz	70589-1		20000.000	sq ft	Chirino
	4/25/2012	BVA 2 Mosquito Larvi	Wrigley Railroad	Railroad Dr NE to Calaveras overpass	70.576	fl oz	70589-1	28	8020.000	sq ft	Chirino
	4/25/2012	Fourstar 45 briq	Wrigley Railroad	Railroad Dr NE to Calaveras overpass	21.000	ea	83362-3		2100.000	sq ft	Chirino
	5/3/2012	Vectobac 12AS	Pleasant Hills Golf Course	2050 White Rd	1.468	fl oz	73049-38		2000.000	sq ft	French
	5/15/2012	Agnique MMF	EARTHEN OVERFLOW	Marten Ave X Columbine (locked key W.B.)	0.881	fl oz	53263-28	12	300.000	sq ft	French
	5/15/2012	Vectobac 12AS	EARTHEN OVERFLOW	Marten Ave X Columbine (locked key W.B.)	0.294	fl oz	73049-38		400.000	sq ft	French
	5/15/2012	Fourstar 180 briq	EARTHEN OVERFLOW	Marten Ave X Columbine (locked key W.B.)	5.000	ea	83362-3		500.000	sq ft	French
	6/11/2012	BVA 2 Mosquito Larvi	Pleasant Hills Golf Course	2050 White Rd	5.280	fl oz	70589-1		600.000	sq ft	French
	6/11/2012	Vectobac 12AS	Pleasant Hills Golf Course	2050 White Rd	0.440	fl oz	73049-38		600.000	sq ft	French

Habitat	Date	Material	Name	Address	Quantity Applied	Applied Units	EPA RegNo	Depth	Area Applied	Area Units	Tech
Impound											
	6/18/2012	Vectolex CG	EARTHEN OVERFLOW	Marten Ave X Columbine (locked key W.B.)	0.322	lb	73049-20		700.000	sq ft	French
	6/18/2012	Agnique MMF	EARTHEN OVERFLOW	Marten Ave X Columbine (locked key W.B.)	2.057	fl oz	53263-28		700.000	sq ft	French
	7/13/2012	Vectobac G	Wrigley Railroad	Railroad Dr NE to Calaveras overpass	0.069	lb	73049-10		150.000	sq ft	Heath
	7/16/2012	Vectobac G	EARTHEN OVERFLOW	Marten Ave X Columbine (locked key W.B.)	0.069	lb	73049-10		150.000	sq ft	French
	7/16/2012	Agnique MMF	EARTHEN OVERFLOW	Marten Ave X Columbine (locked key W.B.)	0.441	fl oz	53263-28		150.000	sq ft	French
	8/7/2012	BVA 2 Mosquito Larvi	EARTHEN OVERFLOW	Marten Ave X Columbine (locked key W.B.)	0.176	fl oz	70589-1		20.000	sq ft	French
	12/5/2012	Vectobac 12AS	EARTHEN OVERFLOW	Marten Ave X Columbine (locked key W.B.)	0.440	fl oz	73049-38		600.000	sq ft	French
Lake											
	5/8/2012	Vectobac G	Lagunita Lake	Campus Dr. @ J. Serra Bl.	1.000	lb	73049-10	3	0.100	acre	Arce
	5/8/2012	Fourstar 45 briq	Lagunita Lake	Campus Dr. @ J. Serra Bl.	13.000	brq	83362-3	6	1300.000	sq ft	Arce
	5/16/2012	BVA 2 Mosquito Larvi	Rancho Del Pueblo Golf Course	1649 Hermocilla Way	20.000	fl oz	70589-1		2.000	acre	Ramirez
	5/31/2012	BVA 2 Mosquito Larvi	Rancho Del Pueblo Golf Course	1649 Hermocilla Way	10.000	fl oz	70589-1		2.250	acre	Ramirez
	6/14/2012	BVA 2 Mosquito Larvi	Rancho Del Pueblo Golf Course	1649 Hermocilla Way	16.000	fl oz	70589-1		2.000	acre	Ramirez
	7/19/2012	BVA 2 Mosquito Larvi	Rancho Del Pueblo Golf Course	1649 Hermocilla Way	16.000	fl oz	70589-1		2.250	acre	Ramirez
	7/20/2012	Fourstar 90 briq	Lagunita Lake	Campus Dr. @ J. Serra Bl.	16.000	brq	83362-3	9	1600.000	sq ft	Arce
	8/6/2012	BVA 2 Mosquito Larvi	Rancho Del Pueblo Golf Course	1649 Hermocilla Way	12.000	fl oz	70589-1		2.500	acre	Ramirez

Habitat	Date	Material	Name	Address	Quantity Applied	Applied Units	EPA RegNo	Depth	Area Applied	Area Units	Tech
Lake											
	8/14/2012	Vectobac 12AS	Chamness, Rachel	1560 COUNTRY CLUB DR	8.001	fl oz	73049-38	3	10900.000	sq ft	Arce
	8/14/2012	Fourstar 180 briq	Chamness, Rachel	1560 COUNTRY CLUB DR	20.000	brq	83362-3		2000.000	sq ft	Arce
	11/5/2012	Vectobac 12AS	Rancho Del Pueblo Golf Course	1649 Hermocilla Way	8.000	fl oz	73049-38		1.500	acre	Ramirez
Lift Station											
	2/1/2012	Vectobac G	Coast Casey Forebay	End of San Antonio Rd	13.000	lb	73049-10		1.000	acre	Reyes
	2/3/2012	Vectobac 12AS	Liberty St Storm	Liberty St at Moffat St	0.220	fl oz	73049-38	18	300.000	sq ft	Chirino
	2/14/2012	Vectobac G	Coast Casey Forebay	End of San Antonio Rd	12.000	lb	73049-10		1.000	acre	Reyes
	4/13/2012	Vectobac G	Coast Casey Forebay	End of San Antonio Rd	30.000	lb	73049-10		1.500	acre	Reyes
	5/29/2012	Vectobac 12AS	Adobe Storm	E. Meadow @ Adobe Creek	0.734	fl oz	73049-38		1000.000	sq ft	Reyes
	6/4/2012	Vectobac G	Stierlin Storm	Charleston near Stevens Creek	2.990	lb	73049-10		6500.000	sq ft	Shatzel
	6/5/2012	Vectobac G	Coast Casey Forebay	End of San Antonio Rd	8.000	lb	73049-10		0.400	acre	Reyes
	6/11/2012	Vectobac 12AS	Liberty St Storm	Liberty St at Moffat St	0.220	fl oz	73049-38		300.000	sq ft	Chirino
	6/18/2012	Fourstar 45 briq	Victor Nelo Storm	3575 Victor behind 3565	7.000	ea	83362-3		700.000	sq ft	Chirino
	6/19/2012	Vectobac 12AS	Adobe Storm	E. Meadow @ Adobe Creek	1.468	fl oz	73049-38		2000.000	sq ft	Reyes
	7/23/2012	Vectobac 12AS	Adobe Storm	E. Meadow @ Adobe Creek	1.468	fl oz	73049-38		2000.000	sq ft	Reyes
	8/8/2012	Vectobac 12AS	Liberty St Storm	Liberty St at Moffat St	0.404	fl oz	73049-38		550.000	sq ft	Chirino
	8/13/2012	Vectobac 12AS	Liberty St Storm	Liberty St at Moffat St	0.220	fl oz	73049-38		300.000	sq ft	Chirino
	8/14/2012	Fourstar 45 briq			8.000	ea	83362-3		800.000	sq ft	Chirino

Habitat	Date	Material	Name	Address	Quantity Applied	Applied Units	EPA RegNo	Depth	Area Applied	Area Units	Tech
Lift Station											
	8/28/2012	Vectobac 12AS	Liberty St Storm	Liberty St at Moffat St	0.404	fl oz	73049-38		550.000	sq ft	Chirino
	9/19/2012	Vectobac 12AS	Adobe Storm	E. Meadow @ Adobe Creek	1.468	fl oz	73049-38		2000.000	sq ft	Reyes
	9/20/2012	Vectobac 12AS	Liberty St Storm	Liberty St at Moffat St	1.468	fl oz	73049-38		2000.000	sq ft	Chirino
	11/20/2012	Altosid XR-G	Garcia, Albert	1070 N Bascom Ave	0.046	lb	37254-451		100.000	sq ft	Escobar
	11/20/2012	Vectobac 12AS	Garcia, Albert	1070 N Bascom Ave	0.294	fl oz	73049-38		400.000	sq ft	Escobar
	12/28/2012	Vectobac G	Coast Casey Forebay	End of San Antonio Rd	25.000	lb	73049-10		1.750	acre	Reyes
Neglected Pool											
	1/9/2012	Fourstar 90 briq	Anonymous,	1091 Bonita Av	2.000	ea	83362-3		200.000	sq ft	Shatzel
	2/1/2012	Vectobac G	, Anonymous	1907 Hicks Av	0.230	lb	73049-10		500.000	sq ft	Escobar
	2/15/2012	BVA 2 Mosquito Larvi	, Anonymous	15194 Herring Av	9.152	fl oz	70589-1	100	1040.000	sq ft	Louie
	2/21/2012	Agnique MMF	, Anonymous	679 N White Rd	1.469	fl oz	53263-28		0.034	acre	French
	2/21/2012	BVA 2 Mosquito Larvi		16850 Farley Rd	10.208	fl oz	70589-1	150	1160.000	sq ft	Louie
	2/22/2012	Fourstar 45 briq	Koster, Randy	5579 Oakhurst Ct	5.000	ea	83362-3	84	500.000	sq ft	Kennedy
	2/22/2012	Fourstar 45 briq	Koster, Randy	5579 Oakhurst Ct	2.000	ea	83362-3	20	200.000	sq ft	Kennedy
	3/1/2012	Altosid XR Briquets	, Anonymous	15194 Herring Av	1.000	ea	2724-375-64833		100.000	sq ft	Louie
	3/9/2012	Altosid XR Briquets	, Anonymous	15194 Herring Av	1.000	ea	2724-375-64833		100.000	sq ft	Louie
	3/15/2012	Agnique MMF	Chun, Brian	1315 Middleton Ct	1.175	fl oz	53263-28		400.000	sq ft	Shatzel
	3/20/2012	BVA 2 Mosquito Larvi	, Anonymous	165 Herlong Av	2.000	fl oz	70589-1		230.000	sq ft	Ramirez
	3/22/2012	Agnique MMF	Anonymous	5660 GLEN HAVEN CT	1.175	fl oz	53263-28		400.000	sq ft	Shatzel

Habitat	Date	Material	Name	Address	Quantity Applied	Applied Units	EPA RegNo	Depth	Area Applied	Area Units	Tech
Neglected Pool											
	3/26/2012	BVA 2 Mosquito Larvi	, Anonymous	754 El Sombroso Dr	4.000	fl oz	70589-1		500.000	sq ft	Ramirez
	4/2/2012	Agnique MMF	Anonymous	5660 GLEN HAVEN CT	1.250	fl oz	53263-28		450.000	sq ft	Kennedy
	4/2/2012	BVA 2 Mosquito Larvi	, Anonymous	754 El Sombroso Dr	2.000	fl oz	70589-1		500.000	sq ft	Ramirez
	4/3/2012	Vectobac G	Bertolin, Stacey	6466 Oakcrest Dr	6.000	dry oz	73049-10		200.000	sq ft	Bruni
	4/3/2012	Agnique MMF	, Joel	1643 EDMONTON AV	0.010	fl oz	53263-28	8	5.000	sq ft	Kennedy
	4/3/2012	Vectobac 12AS	, Joel	1643 EDMONTON AV	0.003	fl oz	73049-38	8	5.000	sq ft	Kennedy
	4/3/2012	Vectobac G	, Joel	1643 EDMONTON AV	0.002	lb	73049-10	8	5.000	sq ft	Kennedy
	4/5/2012	BVA 2 Mosquito Larvi	Anonymous,	395 Avenida del Roble	3.000	fl oz	70589-1		600.000	sq ft	Ramirez
	4/6/2012	BVA 2 Mosquito Larvi		5926 Tanderav Av	3.000	fl oz	70589-1		450.000	sq ft	Ramirez
	4/6/2012	BVA 2 Mosquito Larvi		707 Colleen Dr	2.000	fl oz	70589-1		140.000	sq ft	Ramirez
	4/9/2012	BVA 2 Mosquito Larvi	, Annonette	1011 Rosa Av	3.520	fl oz	70589-1		400.000	sq ft	Shatzel
	4/9/2012	Vectobac 12AS	Nagaraj, Ashwath	25769 Elena Rd	0.294	fl oz	73049-38	12	400.000	sq ft	Arce
	4/9/2012	Fourstar 180 briq	Nagaraj, Ashwath	25769 Elena Rd	4.000	brq	83362-3	12	400.000	sq ft	Arce
	4/12/2012	Vectobac G	Anonymous,	3888 Edenwood Ct	0.069	lb	73049-10		150.000	sq ft	French
	4/17/2012	BVA 2 Mosquito Larvi	, Anonymous	754 El Sombroso Dr	2.000	fl oz	70589-1		500.000	sq ft	Ramirez
	4/17/2012	BVA 2 Mosquito Larvi	, Anonymous	754 El Sombroso Dr	2.000	fl oz	70589-1		500.000	sq ft	Ramirez
	4/17/2012	BVA 2 Mosquito Larvi	Anonymous	15700 BLOSSOM HILL RD	1.936	fl oz	70589-1		220.000	sq ft	Louie

Habitat	Date	Material	Name	Address	Quantity Applied	Applied Units	EPA RegNo	Depth	Area Applied	Area Units	Tech
Neglected Pool											
	4/17/2012	Fourstar 180 briq	Anonymous	15700 BLOSSOM HILL RD	3.000	ea	83362-3		300.000	sq ft	Louie
	4/18/2012	BVA 2 Mosquito Larvi	Tomini, David	19420 BAINTER AV	0.176	fl oz	70589-1		20.000	sq ft	Shatzel
	4/18/2012	Fourstar 180 briq	Tomini, David	19420 BAINTER AV	1.000	ea	83362-3		20.000	sq ft	Shatzel
	4/19/2012	BVA 2 Mosquito Larvi	Anonymous,	1470 Medallion Dr	2.000	fl oz	70589-1		350.000	sq ft	Ramirez
	4/19/2012	Agnique MMF	Anonymous	1393 BAY RIDGE CT	3.000	fl oz	53263-28		740.000	sq ft	Ramirez
	4/23/2012	Agnique MMF	Anonymous,	1403 Torrington Ct	0.500	fl oz	53263-28		340.000	sq ft	Ramirez
	4/23/2012	Fourstar 180 briq			7.000	ea	83362-3		700.000	sq ft	Reyes
	4/24/2012	Agnique MMF		487 Dundee Av	0.147	fl oz	53263-28		50.000	sq ft	Pham
	4/25/2012	Agnique MMF	Anonymous,	179 Arbuelo Wy	1.175	fl oz	53263-28	48	400.000	sq ft	Shatzel
	4/27/2012	Vectobac 12AS		5926 Tander Av	10.000	fl oz	73049-38		450.000	sq ft	Ramirez
	4/27/2012	BVA 2 Mosquito Larvi	Anonymous,	1574 Blossom Hill Rd	16.720	fl oz	70589-1		1900.000	sq ft	Louie
	5/1/2012	Fourstar 180 briq		92 Blake Av	2.000	ea	83362-3		8.000	sq ft	Young
	5/3/2012	BVA 2 Mosquito Larvi	Matthews, Eric	5995 Santa Teresa Bl	1.000	fl oz	70589-1		320.000	sq ft	Ramirez
	5/3/2012	Vectobac 12AS	Anonymous,	1470 Medallion Dr	3.000	fl oz	73049-38		350.000	sq ft	Ramirez
	5/8/2012	BVA 2 Mosquito Larvi	Adamian, Ed	3680 Rose Terrasse Cir	0.500	fl oz	70589-1		60.000	sq ft	Ramirez
	5/8/2012	BVA 2 Mosquito Larvi		466 Roding Dr	4.000	fl oz	70589-1		540.000	sq ft	Ramirez
	5/8/2012	BVA 2 Mosquito Larvi		5926 Tander Av	1.000	fl oz	70589-1		450.000	sq ft	Ramirez
	5/9/2012	Vectobac 12AS	Foor, Zenaida	2711 Plaza Americas Ct	0.220	fl oz	73049-38		300.000	sq ft	Kaufman

Habitat	Date	Material	Name	Address	Quantity Applied	Applied Units	EPA RegNo	Depth	Area Applied	Area Units	Tech
Neglected Pool											
	5/9/2012	Fourstar 180 briq	, Anonymous	15194 Herring Av	2.000	ea	83362-3		200.000	sq ft	Louie
	5/9/2012	BVA 2 Mosquito Larvi	, Anonymous	15194 Herring Av	0.528	fl oz	70589-1		60.000	sq ft	Louie
	5/10/2012	Fourstar 180 briq	, Anonymous	6447 Berwickshire Wy	5.000	ea	83362-3		500.000	sq ft	Louie
	5/11/2012	Fourstar 180 briq		5725 JUDITH ST	2.000	ea	83362-3		200.000	sq ft	Young
	5/14/2012	BVA 2 Mosquito Larvi	Anonymous,	1574 Willowmont Av	15.136	fl oz	70589-1		1720.000	sq ft	Louie
	5/14/2012	Vectobac 12AS	Anonymous,	3492 Loes Wy	0.367	fl oz	73049-38		500.000	sq ft	French
	5/14/2012	Agnique MMF	Anonymous,	3492 Loes Wy	1.469	fl oz	53263-28		500.000	sq ft	French
	5/14/2012	Agnique MMF	Anonymous	5330 Pebbletree Wy	0.441	fl oz	53263-28		150.000	sq ft	Flores
	5/14/2012	Fourstar 180 briq		281 HERLONG AV	3.000	ea	83362-3		300.000	sq ft	Young
	5/14/2012	Fourstar 180 briq	IMG1181H12	361 roan st	1.000	ea	83362-3		100.000	sq ft	Young
	5/14/2012	BVA 2 Mosquito Larvi	IMG1181H12	361 roan st	3.000	squirt	70589-1		100.000	sq ft	Young
	5/14/2012	Fourstar 180 briq	, Linda	5208 VERA LN	2.000	ea	83362-3		200.000	sq ft	Flores
	5/15/2012	Agnique MMF		387 Hines Ct	0.735	fl oz	53263-28		250.000	sq ft	Flores
	5/15/2012	Fourstar 180 briq		387 Hines Ct	1.000	ea	83362-3		100.000	sq ft	Flores
	5/15/2012	Agnique MMF	IMG1102B12	4688 Rotherhaven Way	0.147	fl oz	53263-28		50.000	sq ft	Flores
	5/15/2012	Fourstar 180 briq	IMG1102B12	4688 Rotherhaven Way	1.000	ea	83362-3		100.000	sq ft	Flores
	5/15/2012	Fourstar 180 briq	, Anonymous	371 Calero Av	2.000	ea	83362-3		100.000	sq ft	Young
	5/15/2012	Fourstar 90 briq	, Anonymous	1082 Saddlewood Dr	1.000	ea	83362-3		20.000	sq ft	Pham
	5/15/2012	BVA 2 Mosquito Larvi	, Anonymous	371 Calero Av	3.000	squirt	70589-1		100.000	sq ft	Young

Habitat	Date	Material	Name	Address	Quantity Applied	Applied Units	EPA RegNo	Depth	Area Applied	Area Units	Tech
Neglected Pool											
	5/15/2012	Fourstar 180 briq	IMG1155B12	5669 judith st	2.000	ea	83362-3		200.000	sq ft	Young
	5/15/2012	Fourstar 90 briq	IMG1000E12	1133 idlewood dr	1.000	ea	83362-3		30.000	sq ft	Pham
	5/15/2012	Agnique MMF		454 Sheridan Pl	0.588	fl oz	53263-28		200.000	sq ft	Flores
	5/15/2012	Fourstar 180 briq		454 Sheridan Pl	2.000	ea	83362-3		200.000	sq ft	Flores
	5/15/2012	Fourstar 180 briq	FCBP5	720 river falls dr	2.000	ea	83362-3		200.000	sq ft	Flores
	5/15/2012	BVA 2 Mosquito Larvi	navarro	335 Avenida Nogales	4.000	squirt	70589-1		200.000	sq ft	Young
	5/15/2012	Vectobac 12AS	navarro	335 Avenida Nogales	4.000	squirt	73049-38		200.000	sq ft	Young
	5/15/2012	Agnique MMF	Anonymous,	732 DeBoer Ln	0.588	fl oz	53263-28		200.000	sq ft	Flores
	5/16/2012	Agnique MMF	IMG1020L12	4480 pacific rim way	1.000	squirt	53263-28		100.000	sq ft	Pham
	5/16/2012	Vectobac 12AS	Anonymous	5953 CLYDESDALE AV	4.000	squirt	73049-38		150.000	sq ft	Young
	5/16/2012	Fourstar 180 briq	Anonymous	5953 CLYDESDALE AV	2.000	ea	83362-3		150.000	sq ft	Young
	5/16/2012	Agnique MMF		44 Southmar Ct	0.588	fl oz	53263-28		200.000	sq ft	Flores
	5/16/2012	Fourstar 180 briq		44 Southmar Ct	3.000	ea	83362-3		300.000	sq ft	Flores
	5/16/2012	Vectobac G	Digionanni, Joe	12380 Hilltop Dr	1.000	lb	73049-10	2	0.100	acre	Arce
	5/16/2012	Vectolex CG	Digionanni, Joe	12380 Hilltop Dr	1.000	lb	73049-20	2	0.100	acre	Arce
	5/16/2012	Fourstar 180 briq		776 Vereda Ct	2.000	ea	83362-3		150.000	sq ft	Young
	5/16/2012	BVA 2 Mosquito Larvi		776 Vereda Ct	4.000	squirt	70589-1		150.000	sq ft	Young
	5/16/2012	Vectobac 12AS		776 Vereda Ct	4.000	squirt	73049-38		150.000	sq ft	Young
	5/16/2012	Fourstar 180 briq		5968 Cabral Av	2.000	ea	83362-3		150.000	tires	Young
	5/16/2012	BVA 2 Mosquito Larvi		5968 Cabral Av	4.000	squirt	70589-1		150.000	sq ft	Young
	5/16/2012	Vectobac 12AS		5968 Cabral Av	4.000	squirt	73049-38		150.000	sq ft	Young

Habitat	Date	Material	Name	Address	Quantity Applied	Applied Units	EPA RegNo	Depth	Area Applied	Area Units	Tech
Neglected Pool											
	5/17/2012	Fourstar 180 briq	, Anonymous	5310 Arezzo Dr	3.000	ea	83362-3		300.000	sq ft	Flores
	5/17/2012	Agnique MMF	, Anonymous	5310 Arezzo Dr	0.735	fl oz	53263-28		250.000	sq ft	Flores
	5/17/2012	Fourstar 180 briq	IMG1179N12	342 henderson dr	2.000	ea	83362-3		200.000	sq ft	Young
	5/17/2012	BVA 2 Mosquito Larvi	IMG1179N12	342 henderson dr	5.000	squirt	70589-1		200.000	sq ft	Young
	5/17/2012	Agnique MMF	IMG1024G12	3804 whinney place way	1.000	squirt	53263-28		200.000	sq ft	Pham
	5/17/2012	Vectobac 12AS	IMG1179N12	342 henderson dr	5.000	squirt	73049-38		200.000	sq ft	Young
	5/17/2012	Fourstar 180 briq		3162 Fowler Rd	3.000	ea	83362-3		300.000	sq ft	Flores
	5/17/2012	Fourstar 180 briq	IMG1207M12	677 colleen dr	3.000	ea	83362-3		3.000	sq ft	Young
	5/17/2012	BVA 2 Mosquito Larvi	IMG1207M12	677 colleen dr	5.000	squirt	70589-1		50.000	sq ft	Young
	5/17/2012	Fourstar 180 briq	IMG1125G12	65 Crocker Ct	1.000	ea	83362-3		100.000	sq ft	Flores
	5/17/2012	Vectobac 12AS	IMG1207M12	677 colleen dr	5.000	squirt	73049-38		50.000	sq ft	Young
	5/17/2012	Agnique MMF	IMG1125G12	65 Crocker Ct	0.147	fl oz	53263-28		50.000	sq ft	Flores
	5/17/2012	Fourstar 180 briq		6238 Culvert Dr	3.000	ea	83362-3		200.000	sq ft	Young
	5/17/2012	Vectobac 12AS		6238 Culvert Dr	5.000	squirt	73049-38		200.000	sq ft	Young
	5/18/2012	Vectobac 12AS	Anonymous,	5845 Bridle Wy	0.367	fl oz	73049-38		500.000	sq ft	French
	5/18/2012	Fourstar 180 briq	Anonymous,	5845 Bridle Wy	1.000	ea	83362-3		100.000	sq ft	French
	5/18/2012	Fourstar 180 briq		5157 Calicowood Pl	2.000	ea	83362-3		200.000	sq ft	Flores
	5/18/2012	Agnique MMF		5157 Calicowood Pl	0.588	fl oz	53263-28		200.000	sq ft	Flores
	5/18/2012	Agnique MMF	IMG1098B12	3956 Lux Ct	0.588	fl oz	53263-28		200.000	sq ft	Flores
	5/18/2012	Fourstar 180 briq	IMG1098B12	3956 Lux Ct	2.000	ea	83362-3		200.000	sq ft	Flores
	5/18/2012	BVA 2 Mosquito Larvi	, Anonymous	6447 Berwickshire Wy	17.600	fl oz	70589-1		2000.000	sq ft	Louie

Habitat	Date	Material	Name	Address	Quantity Applied	Applied Units	EPA RegNo	Depth	Area Applied	Area Units	Tech
Neglected Pool											
	5/18/2012	Fourstar 90 briq		2696 Brahms Av	1.000	ea	83362-3		50.000	sq ft	Pham
	5/18/2012	Fourstar 180 briq	bautista/luis	5305 Pebbletree Wy	2.000	ea	83362-3		200.000	sq ft	Flores
	5/21/2012	Fourstar 180 briq	IMG1154E12	508 deer ct	2.000	ea	83362-3		100.000	sq ft	Young
	5/21/2012	BVA 2 Mosquito Larvi	IMG1154E12	508 deer ct	6.000	squirt	70589-1		100.000	sq ft	Young
	5/21/2012	Vectobac 12AS	IMG1154E12	508 deer ct	6.000	squirt	73049-38		100.000	sq ft	Young
	5/21/2012	Agnique MMF		4407 Adragna Ct	0.588	fl oz	53263-28		200.000	sq ft	Flores
	5/21/2012	Fourstar 90 briq		2727 Sherlock Dr	1.000	ea	83362-3		20.000	sq ft	Pham
	5/21/2012	Fourstar 180 briq	Raye, Andrew	549 Elder Ct	1.000	ea	83362-3		20.000	sq ft	Young
	5/21/2012	Agnique MMF		811 Clarkston Dr	0.588	fl oz	53263-28		200.000	sq ft	Flores
	5/21/2012	Agnique MMF	IMG1096D12	4060 Anfield Ct	0.735	fl oz	53263-28		250.000	sq ft	Flores
	5/21/2012	Fourstar 90 briq	IMG0971D12	2049 mondigo ave	1.000	ea	83362-3		20.000	sq ft	Pham
	5/21/2012	Fourstar 180 briq	IMG1096D12	4060 Anfield Ct	3.000	ea	83362-3		300.000	sq ft	Flores
	5/22/2012	BVA 2 Mosquito Larvi	, Anonymous	5130 Birkdale Wy	6.000	fl oz	70589-1		760.000	sq ft	Ramirez
	5/22/2012	Fourstar 180 briq		4837 Wellington Park Dr	2.000	ea	83362-3		200.000	sq ft	Flores
	5/22/2012	Agnique MMF		4837 Wellington Park Dr	0.441	fl oz	53263-28		150.000	sq ft	Flores
	5/22/2012	Fourstar 180 briq		7162 Avenida Rotella	3.000	ea	83362-3		200.000	sq ft	Young
	5/22/2012	BVA 2 Mosquito Larvi		7162 Avenida Rotella	6.000	squirt	70589-1		200.000	sq ft	Young
	5/22/2012	Vectobac 12AS		7162 Avenida Rotella	6.000	squirt	73049-38		200.000	sq ft	Young
	5/22/2012	Agnique MMF		689 Tarrytown Ct	0.147	fl oz	53263-28		50.000	sq ft	Flores
	5/23/2012	Fourstar 180 briq	Diane malloy	1466 athenour ct	2.000	ea	83362-3		150.000	sq ft	Young
	5/23/2012	Vectobac 12AS	Diane malloy	1466 athenour ct	4.000	squirt	73049-38		150.000	sq ft	Young

Habitat	Date	Material	Name	Address	Quantity Applied	Applied Units	EPA RegNo	Depth	Area Applied	Area Units	Tech
Neglected Pool											
	5/23/2012	BVA 2 Mosquito Larvi	Anonymous,	5972 Miracle Mountain Dr	2.000	fl oz	70589-1		186.000	sq ft	Ramirez
	5/23/2012	Agnique MMF		837 Tatra Ct	0.588	fl oz	53263-28		200.000	sq ft	Flores
	5/23/2012	Fourstar 180 briq		837 Tatra Ct	2.000	ea	83362-3		200.000	sq ft	Flores
	5/23/2012	Fourstar 180 briq		689 Tarrytown Ct	1.000	ea	83362-3		100.000	sq ft	Flores
	5/23/2012	Fourstar 90 briq		2532 Vista Verde Dr	2.000	ea	83362-3		200.000	sq ft	Pham
	5/24/2012	Agnique MMF	IMG0974H12	2724 gilham way	15.000	fl oz	53263-28		300.000	sq ft	Pham
	5/24/2012	BVA 2 Mosquito Larvi		466 Roding Dr	1.000	fl oz	70589-1		540.000	sq ft	Ramirez
	5/24/2012	Vectobac 12AS	, Anonymous	3786 Pinewood Pl	0.624	fl oz	73049-38	18	850.000	sq ft	Chirino
	5/24/2012	Fourstar 180 briq	nguyen/minh	4976 Collomia Ct	1.000	ea	83362-3		100.000	sq ft	Flores
	5/24/2012	Fourstar 180 briq	Quinn, Kevin	22050 McKean Rd	2.000	brq	83362-3		200.000	sq ft	Young
	5/24/2012	Vectobac 12AS	Quinn, Kevin	22050 McKean Rd	4.000	squirt	73049-38		200.000	sq ft	Young
	5/24/2012	Agnique MMF	Anonymous,	729 Keewaydin Ct	0.147	fl oz	53263-28		50.000	sq ft	Flores
	5/24/2012	Fourstar 180 briq	IMG1279D12	19780 almaden rd	3.000	ea	83362-3		250.000	sq ft	Young
	5/24/2012	Vectobac 12AS	IMG1279D12	19780 almaden rd	6.000	squirt	73049-38		250.000	sq ft	Young
	5/24/2012	Agnique MMF		3106 Haga Dr	0.588	fl oz	53263-28		200.000	sq ft	Flores
	5/24/2012	Fourstar 180 briq	IMG1276A12	21220 mckean rd	2.000	ea	83362-3		50.000	sq ft	Young
	5/24/2012	Vectobac 12AS	IMG1276A12	21220 mckean rd	6.000	squirt	73049-38		50.000	sq ft	Young
	5/25/2012	Agnique MMF	IMG0976L12	3067 olivewood pl	1.000	squirt	53263-28		200.000	sq ft	Pham
	5/25/2012	Fourstar 180 briq	tsung chen	1129 via mateo	3.000	ea	83362-3		250.000	sq ft	Young
	5/25/2012	Fourstar 90 briq		3635 Slopeview Dr	2.000	ea	83362-3		300.000	sq ft	Pham
	5/25/2012	Fourstar 180 briq	IMG1241C12	6268 meridian ave	3.000	ea	83362-3		300.000	sq ft	Young

Habitat	Date	Material	Name	Address	Quantity Applied	Applied Units	EPA RegNo	Depth	Area Applied	Area Units	Tech
Neglected Pool											
	5/29/2012	Fourstar 180 briq	Anonymous,	1171 Culligan Bl	1.000	ea	83362-3		4.000	sq ft	Young
	5/29/2012	BVA 2 Mosquito Larvi	Anonymous,	1171 Culligan Bl	3.000	squirt	70589-1		4.000	sq ft	Young
	5/29/2012	Vectobac 12AS	Anonymous,	1171 Culligan Bl	3.000	squirt	73049-38		4.000	sq ft	Young
	5/29/2012	Fourstar 180 briq	IMG1239L12	6595 jeremie dr	3.000	ea	83362-3		250.000	sq ft	Young
	5/29/2012	BVA 2 Mosquito Larvi	IMG1239L12	6595 jeremie dr	5.000	squirt	70589-1		250.000	sq ft	Young
	5/29/2012	Vectobac 12AS	IMG1239L12	6595 jeremie dr	5.000	squirt	73049-38		250.000	sq ft	Young
	5/29/2012	Fourstar 180 briq	IMG1257E12	6893 elwood rd	1.000	ea	83362-3		50.000	sq ft	Young
	5/29/2012	BVA 2 Mosquito Larvi	IMG1257E12	6893 elwood rd	2.000	squirt	70589-1		50.000	sq ft	Young
	5/29/2012	Fourstar 90 briq	IMG1002B12	1622 tierra buena dr	1.000	ea	83362-3		200.000	sq ft	Pham
	5/29/2012	Fourstar 180 briq	IMG1259E12	6882 serenity way	1.000	ea	83362-3		20.000	sq ft	Young
	5/29/2012	BVA 2 Mosquito Larvi	IMG1259E12	6882 serenity way	4.000	squirt	70589-1		20.000	sq ft	Young
	5/29/2012	Vectobac 12AS	IMG1259E12	6882 serenity way	4.000	squirt	73049-38		20.000	sq ft	Young
	5/30/2012	Fourstar 180 briq		4650 Batten Way	3.000	ea	83362-3		300.000	sq ft	Flores
	5/30/2012	Agnique MMF		4650 Batten Way	0.881	fl oz	53263-28		300.000	sq ft	Flores
	5/30/2012	Fourstar 180 briq	Anonymous,	732 DeBoer Ln	2.000	ea	83362-3		200.000	sq ft	Flores
	5/30/2012	Fourstar 180 briq		6573 Crystal Springs Dr	1.000	ea	83362-3		20.000	sq ft	Young
	5/30/2012	Vectobac 12AS		6573 Crystal Springs Dr	2.000	squirt	73049-38		20.000	sq ft	Young
	5/30/2012	Fourstar 90 briq		1409 S White Rd	1.000	ea	83362-3		200.000	sq ft	Pham
	5/31/2012	Fourstar 180 briq		1704 Sweetbriar Dr	1.000	ea	83362-3		100.000	sq ft	Flores
	5/31/2012	Agnique MMF		1704 Sweetbriar Dr	0.294	fl oz	53263-28		100.000	sq ft	Flores

Habitat	Date	Material	Name	Address	Quantity Applied	Applied Units	EPA RegNo	Depth	Area Applied	Area Units	Tech
Neglected Pool											
	5/31/2012	Fourstar 180 briq	IMG1193G12	15455 Lone Hill Rd	1.000	ea	83362-3		100.000	sq ft	Flores
	5/31/2012	Agnique MMF	IMG1193G12	15455 Lone Hill Rd	0.294	fl oz	53263-28		100.000	sq ft	Flores
	5/31/2012	Fourstar 180 briq	Baker	5390 Harwood Rd	2.000	ea	83362-3		200.000	sq ft	Flores
	5/31/2012	Fourstar 90 briq	IMG0989J12	3047 everdale dr	2.000	ea	83362-3		200.000	sq ft	Pham
	5/31/2012	Agnique MMF	Baker	5390 Harwood Rd	0.588	fl oz	53263-28		200.000	sq ft	Flores
	5/31/2012	Fourstar 90 briq	Anonymous,	3734 Deedham Dr	1.000	ea	83362-3		200.000	sq ft	Pham
	6/1/2012	Fourstar 180 briq	IMG1260A12	6995 shearwater dr	2.000	ea	83362-3		200.000	sq ft	Young
	6/1/2012	Vectobac 12AS	Kjos, Berit	14710 MANUELLA RD	0.294	fl oz	73049-38	24	400.000	sq ft	Arce
	6/1/2012	Fourstar 90 briq	castaneda/blanca	3454 Tokay Wy	1.000	ea	83362-3		450.000	sq ft	Pham
	6/1/2012	Agnique MMF		4764 Rue Lyon	0.147	fl oz	53263-28		50.000	sq ft	Flores
	6/1/2012	Agnique MMF	IMG1135A12	4028 Ross Park Ct	0.147	fl oz	53263-28		50.000	sq ft	Flores
	6/4/2012	Fourstar 180 briq		1404 Searcy Dr	1.000	ea	83362-3		100.000	sq ft	Flores
	6/4/2012	Agnique MMF		1404 Searcy Dr	0.294	fl oz	53263-28		100.000	sq ft	Flores
	6/4/2012	Fourstar 180 briq		4767 Bordwell Dr	1.000	ea	83362-3		100.000	sq ft	Flores
	6/4/2012	Fourstar 180 briq	IMG1135D12	4740 Bordwell Dr	2.000	ea	83362-3		200.000	sq ft	Flores
	6/4/2012	Fourstar 180 briq		387 Hines Ct	2.000	ea	83362-3		200.000	sq ft	Flores
	6/4/2012	Agnique MMF		387 Hines Ct	0.588	fl oz	53263-28		200.000	sq ft	Flores
	6/5/2012	Vectobac 12AS		3886 linton ct	0.147	fl oz	73049-38		200.000	sq ft	Kaufman
	6/6/2012	Fourstar 90 briq		2923 Philip Ct	1.000	ea	83362-3		100.000	sq ft	Pham
	6/6/2012	Fourstar 180 briq	arnold koot	1532 Cherry Av	3.000	ea	83362-3		250.000	sq ft	Young
	6/6/2012	BVA 2 Mosquito Larvi	arnold koot	1532 Cherry Av	5.000	squirt	70589-1		250.000	sq ft	Young
	6/6/2012	Vectobac 12AS	arnold koot	1532 Cherry Av	5.000	squirt	73049-38		250.000	sq ft	Young

Habitat	Date	Material	Name	Address	Quantity Applied	Applied Units	EPA RegNo	Depth	Area Applied	Area Units	Tech
Neglected Pool											
	6/6/2012	Fourstar 90 briq		2703 Gilham Wy	1.000	ea	83362-3		100.000	sq ft	Pham
	6/6/2012	Agnique MMF		1787 Nelson Wy	0.147	fl oz	53263-28		50.000	sq ft	Flores
	6/6/2012	Fourstar 90 briq		3071 Olivewood Pl	1.000	ea	83362-3		100.000	sq ft	Pham
	6/6/2012	Fourstar 90 briq		2538 Klein Rd	1.000	ea	83362-3		200.000	sq ft	Pham
	6/7/2012	Agnique MMF		5528 Harwood Rd	0.588	fl oz	53263-28		200.000	sq ft	Flores
	6/8/2012	Agnique MMF	Walters, Phillip	1790 Pilgrim Av	1.028	fl oz	53263-28		350.000	sq ft	Shatzel
	6/8/2012	Fourstar 180 briq	Walters, Phillip	1790 Pilgrim Av	4.000	ea	83362-3		400.000	sq ft	Shatzel
	6/8/2012	Fourstar 90 briq		2949 S White Rd	1.000	ea	83362-3		30.000	sq ft	Pham
	6/8/2012	Fourstar 180 briq	Anonymous	1718 LOBELIA LN	1.000	ea	83362-3		100.000	sq ft	Flores
	6/12/2012	Fourstar 180 briq		5032 Severance Dr	2.000	ea	83362-3		200.000	sq ft	Flores
	6/13/2012	Agnique MMF	Anonymous,	1307 Carrie Lee Wy	0.147	fl oz	53263-28		50.000	sq ft	Flores
	6/13/2012	Fourstar 90 briq		2562 Cypress Ridge Av	2.000	ea	83362-3		200.000	sq ft	Pham
	6/13/2012	Vectobac 12AS		4386 Hilton Av	0.257	fl oz	73049-38		350.000	sq ft	Escobar
	6/14/2012	Agnique MMF		5528 Harwood Rd	0.588	fl oz	53263-28		200.000	sq ft	Flores
	6/19/2012	Vectobac 12AS	Morita, Flora	27955 Briones Wy	0.037	fl oz	73049-38	12	50.000	sq ft	Arce
	6/19/2012	BVA 2 Mosquito Larvi	Anonymous,	1574 Blossom Hill Rd	54.560	fl oz	70589-1		6200.000	sq ft	Louie
	6/22/2012	BVA 2 Mosquito Larvi		5926 Tanderav	8.000	fl oz	70589-1		450.000	sq ft	Ramirez
	7/10/2012	BVA 2 Mosquito Larvi	, Anonymous	778 sunset Glen Dr	2.000	fl oz	70589-1		540.000	sq ft	Ramirez
	7/10/2012	BVA 2 Mosquito Larvi		5926 Tanderav	1.500	fl oz	70589-1		450.000	sq ft	Ramirez
	7/11/2012	BVA 2 Mosquito Larvi	, Anonymous	778 sunset Glen Dr	1.000	fl oz	70589-1		540.000	sq ft	Ramirez

Habitat	Date	Material	Name	Address	Quantity Applied	Applied Units	EPA RegNo	Depth	Area Applied	Area Units	Tech
Neglected Pool											
	7/12/2012	Vectobac 12AS	Anonymous,	6054 Foothill Glen Dr	2.000	fl oz	73049-38		120.000	sq ft	Ramirez
	7/17/2012	Vectobac 12AS	, Anonymous	4211 Mountcastle Wy	2.000	fl oz	73049-38		300.000	sq ft	Ramirez
	7/19/2012	Agnique MMF	, Anonymous	778 sunset Glen Dr	1.000	fl oz	53263-28		540.000	sq ft	Ramirez
	7/20/2012	BVA 2 Mosquito Larvi		1574 Willowmont Av	0.500	fl oz	70589-1		200.000	sq ft	Ramirez
	7/20/2012	BVA 2 Mosquito Larvi		519 Broderick Dr	2.000	fl oz	70589-1		260.000	sq ft	Ramirez
	7/24/2012	Vectobac 12AS	, Annonymous	1264 Mary Lee Wy	3.009	fl oz	73049-38		4100.000	sq ft	Louie
	7/26/2012	Vectobac 12AS	Young, James	1360 Via del los Grande	4.404	fl oz	73049-38		6000.000	sq ft	Louie
	7/26/2012	Fourstar 90 briq	Young, James	1360 Via del los Grande	2.000	ea	83362-3		200.000	sq ft	Louie
	8/2/2012	Vectobac 12AS	IMG1189G12	5620 Doorn Ln	0.367	fl oz	73049-38		500.000	sq ft	Flores
	8/3/2012	AGNIQUE MMF G	, Annonette	1011 Rosa Av	0.247	lb	53263-30	84	500.000	sq ft	Kennedy
	8/3/2012	Vectobac 12AS	, Annonette	1011 Rosa Av	0.367	fl oz	73049-38	84	500.000	sq ft	Kennedy
	8/3/2012	Vectolex CG	, Annonette	1011 Rosa Av	0.230	lb	73049-20	84	500.000	sq ft	Kennedy
	8/6/2012	BVA 2 Mosquito Larvi		707 Colleen Dr	1.000	fl oz	70589-1		60.000	sq ft	Ramirez
	8/7/2012	Vectolex CG	Arenas, Kelly	649 Nashua Ct	0.250	lb	73049-20	84	550.000	sq ft	Kennedy
	8/7/2012	Agnique MMF	Arenas, Kelly	649 Nashua Ct	1.600	fl oz	53263-28	84	550.000	sq ft	Kennedy
	8/8/2012	Vectobac 12AS	, Anonymous	133 El Caminto Av	0.220	fl oz	73049-38		300.000	sq ft	Escobar
	8/10/2012	BVA 2 Mosquito Larvi	, Anonymous	1169 Keystone Ct	0.500	fl oz	70589-1		20.000	sq ft	Ramirez
	8/13/2012	Agnique MMF	, Annonymous	1264 Mary Lee Wy	4.701	fl oz	53263-28		1600.000	sq ft	Louie
	8/13/2012	Vectobac 12AS	, Annonymous	1264 Mary Lee Wy	6.019	fl oz	73049-38		8200.000	sq ft	Louie
	8/13/2012	Vectobac 12AS	Bertolin, Stacey	6466 Oakcrest Dr	6.643	fl oz	73049-38		9050.000	sq ft	Louie

Habitat	Date	Material	Name	Address	Quantity Applied	Applied Units	EPA RegNo	Depth	Area Applied	Area Units	Tech
Neglected Pool											
	8/13/2012	Vectobac G	Huff, Brad	3290 Berryessa St	0.046	lb	73049-10		100.000	sq ft	Reyes
	8/14/2012	BVA 2 Mosquito Larvi	Anonymous,	379 Avenida Arboles	1.000	fl oz	70589-1		150.000	sq ft	Ramirez
	8/16/2012	Vectobac 12AS	Gulamani, Yasmin	5283 Eileen Dr	0.367	fl oz	73049-38	84	500.000	sq ft	Kennedy
	8/16/2012	Vectolex CG	Gulamani, Yasmin	5283 Eileen Dr	0.200	lb	73049-20	84	500.000	sq ft	Kennedy
	8/16/2012	Agnique MMF	Gulamani, Yasmin	5283 Eileen Dr	0.700	fl oz	53263-28		250.000	sq ft	Kennedy
	8/16/2012	AGNIQUE MMF G	Gulamani, Yasmin	5283 Eileen Dr	0.200	lb	53263-30		450.000	sq ft	Kennedy
	8/17/2012	Vectobac 12AS		306 Springpark Cir	4.000	fl oz	73049-38		300.000	sq ft	Ramirez
	8/17/2012	Agnique MMF	Hoffman, Joe	566 Barto St	1.175	fl oz	53263-28		400.000	sq ft	Kennedy
	8/22/2012	BVA 2 Mosquito Larvi	, Anonymous	492 Conlin Ct	1.000	fl oz	70589-1		50.000	sq ft	Ramirez
	8/29/2012	Vectobac 12AS	Anonymous,	176 S Cragmont Av	0.037	fl oz	73049-38		50.000	sq ft	French
	8/29/2012	Agnique MMF	Anonymous,	176 S Cragmont Av	0.147	fl oz	53263-28		50.000	sq ft	French
	8/30/2012	Vectobac 12AS	Bowker, Loren	21530 Almaden Rd	1.028	fl oz	73049-38		1400.000	sq ft	Louie
	8/30/2012	Fourstar 90 briq	Bowker, Loren	21530 Almaden Rd	1.000	ea	83362-3		100.000	sq ft	Louie
	9/2/2012	BVA 2 Mosquito Larvi	IMG9424A12	3711 Starr King cr	4.000	squirt	70589-1		300.000	sq ft	Young
	9/4/2012	Vectobac G	Anonymous,	2650 W El Camino RI	0.460	lb	73049-10		1000.000	sq ft	Reyes
	9/5/2012	Vectobac 12AS	, Anonymous	26462 Purissima Rd	0.587	fl oz	73049-38	96	800.000	sq ft	Arce
	9/7/2012	Agnique MMF	Geis, Jessica	5387 Eagle Park Ct	0.294	fl oz	53263-28		100.000	sq ft	French
	9/7/2012	BVA 2 Mosquito Larvi	, Anonymous	778 sunset Glen Dr	0.500	fl oz	70589-1		540.000	sq ft	Ramirez
	9/11/2012	Agnique MMF		92 Blake Av	0.025	fl oz	53263-28	84	10.000	sq ft	Kennedy
	9/18/2012	Vectolex CG	Anonymous,	5062 Parkfield Av	0.100	lb	73049-20	36	300.000	sq ft	Kennedy
	9/18/2012	Vectobac 12AS	Anonymous,	5062 Parkfield Av	0.200	fl oz	73049-38	36	300.000	sq ft	Kennedy

Habitat	Date	Material	Name	Address	Quantity Applied	Applied Units	EPA RegNo	Depth	Area Applied	Area Units	Tech
Neglected Pool											
	9/21/2012	Vectobac 12AS	Anonymous,	1091 Franquette Av	0.294	fl oz	73049-38		400.000	sq ft	Escobar
	9/21/2012	Agnique MMF	Anonymous,	5062 Parkfield Av	0.750	fl oz	53263-28	30	300.000	sq ft	Kennedy
	9/25/2012	Vectobac 12AS		17397 Walnut Grove Dr	0.294	fl oz	73049-38		400.000	sq ft	Flores
	9/25/2012	Vectobac 12AS	IMG9674A12	580 Le Sabre	0.147	fl oz	73049-38		200.000	sq ft	Flores
	9/25/2012	Agnique MMF	IMG9674A12	580 Le Sabre	0.588	fl oz	53263-28		200.000	sq ft	Flores
	9/25/2012	Fourstar 90 briq	IMG9393C12	758 springer rd	1.000	ea	83362-3		40.000	sq ft	Pham
	9/26/2012	Vectobac 12AS	IMG9693A12	480 Edmundson	0.147	fl oz	73049-38		200.000	sq ft	Flores
	9/26/2012	Fourstar 180 briq	IMG9693A12	480 Edmundson	1.000	ea	83362-3		100.000	sq ft	Flores
	9/26/2012	Vectobac 12AS	IMG9772A12	15231 Perry	0.147	fl oz	73049-38		200.000	sq ft	Flores
	9/26/2012	Agnique MMF	IMG9772A12	15231 Perry	0.588	fl oz	53263-28		200.000	sq ft	Flores
	9/26/2012	Vectobac 12AS	IMG9435A12	24855 olive tree ln	0.184	fl oz	73049-38		250.000	sq ft	Rosales
	9/26/2012	Fourstar 180 briq	IMG9701A12	12335 Harding	2.000	ea	83362-3		200.000	sq ft	Flores
	9/26/2012	Agnique MMF	Anonymous,	19993 Mallory Ct	0.588	fl oz	53263-28		200.000	sq ft	Shatzel
	9/27/2012	Fourstar 180 briq	IMG9424A12	3711 Starr King cr	3.000	ea	83362-3		300.000	sq ft	Young
	9/27/2012	Agnique MMF	IMG9394C12	1081 parma way	1.000	squirt	53263-28		40.000	sq ft	Pham
	9/27/2012	Vectobac 12AS	IMG9589A12	1935 Giampaoli	0.220	fl oz	73049-38		300.000	sq ft	Flores
	9/27/2012	Agnique MMF	, Anonymous	1335 Egret Dr	1.000	squirt	53263-28		40.000	sq ft	Pham
	9/27/2012	Fourstar 180 briq	IMG9589A12	1935 Giampaoli	3.000	ea	83362-3		300.000	sq ft	Flores
	9/27/2012	Agnique MMF	IMG9589A12	1935 Giampaoli	0.881	fl oz	53263-28		300.000	sq ft	Flores
	9/27/2012	Agnique MMF	IMG9665B12	205 Hindiyeh	0.881	fl oz	53263-28		300.000	sq ft	Flores
	9/27/2012	Fourstar 180 briq	IMG9665B12	205 Hindiyeh	3.000	ea	83362-3		300.000	sq ft	Flores
	9/27/2012	Fourstar 90 briq	IMG9303D12	569 sunnymount ave	1.000	ea	83362-3		40.000	sq ft	Pham

Habitat	Date	Material	Name	Address	Quantity Applied	Applied Units	EPA RegNo	Depth	Area Applied	Area Units	Tech
Neglected Pool											
	9/27/2012	Agnique MMF	IMG9747E12	15740 Casino Real	0.588	fl oz	53263-28		200.000	sq ft	Flores
	9/27/2012	Fourstar 180 briq	IMG9747E12	15740 Casino Real	1.000	ea	83362-3		100.000	sq ft	Flores
	9/27/2012	Fourstar 180 briq	IMG9625C12	12660 Sycamore	3.000	ea	83362-3		300.000	sq ft	Flores
	9/27/2012	BVA 2 Mosquito Larvi	IMG9410B12	175 beverly ln	15.000	squirt	70589-1		500.000	sq ft	Young
	9/27/2012	Fourstar 180 briq	IMG9410B12	175 beverly ln	5.000	ea	83362-3		500.000	sq ft	Young
	9/28/2012	Fourstar 90 briq	IMG9303D12	569 sunnymount ave	1.000	ea	83362-3		30.000	sq ft	Pham
	9/28/2012	Agnique MMF	IMG9587A12	1585 Jennifer	1.175	fl oz	53263-28		400.000	sq ft	Flores
	9/28/2012	Fourstar 180 briq	IMG9587A12	1585 Jennifer	4.000	ea	83362-3		400.000	sq ft	Flores
	9/28/2012	Fourstar 180 briq	IMG9586B12	10900 New	4.000	ea	83362-3		400.000	sq ft	Flores
	9/28/2012	Fourstar 180 briq	IMG9581C2	2595 Roop	3.000	ea	83362-3		300.000	sq ft	Flores
	9/28/2012	Fourstar 180 briq	IMG9584E12	2150 Oscar	2.000	ea	83362-3		200.000	sq ft	Flores
	10/1/2012	BVA 2 Mosquito Larvi	Minero, Mike	778 Sunset Glen Dr	1.000	fl oz	70589-1		540.000	sq ft	Ramirez
	10/1/2012	Agnique MMF	IMG9726C12	105 London	0.881	fl oz	53263-28		300.000	sq ft	Flores
	10/1/2012	BVA 2 Mosquito Larvi	IMG9458D12	27801 baker ln	10.000	squirt	70589-1		500.000	sq ft	Young
	10/1/2012	Fourstar 180 briq	IMG9458D12	27801 baker ln	6.000	brq	83362-3		500.000	sq ft	Young
	10/2/2012	Agnique MMF		22413 Ramona Ct	1.000	squirt	53263-28		300.000	sq ft	Pham
	10/2/2012	Fourstar 180 briq	IMG9684A12	250 Madrone	1.000	ea	83362-3		100.000	sq ft	Flores
	10/2/2012	BVA 2 Mosquito Larvi	mr Ho	12696 la cresta dr	5.000	squirt	70589-1		150.000	sq ft	Young
	10/2/2012	Fourstar 180 briq	mr Ho	12696 la cresta dr	2.000	brq	83362-3		150.000	sq ft	Young
	10/2/2012	Agnique MMF	Granfors, Mike	6749 Edgemoor Wy	1.175	fl oz	53263-28	36	400.000	sq ft	Kennedy

Habitat	Date	Material	Name	Address	Quantity Applied	Applied Units	EPA RegNo	Depth	Area Applied	Area Units	Tech
Neglected Pool											
	10/2/2012	Vectolex WSP	Granfors, Mike	6749 Edgemoor Wy	8.000	ea	73049-20		400.000	sq ft	Kennedy
	10/2/2012	Agnique MMF	, Jose	13615 Mammini Ct	0.881	fl oz	53263-28		300.000	sq ft	Flores
	10/2/2012	Fourstar 180 briq	, Jose	13615 Mammini Ct	3.000	ea	83362-3		300.000	sq ft	Flores
	10/2/2012	Fourstar 180 briq		12579 Corbetta Ln	4.000	ea	83362-3		400.000	sq ft	Young
	10/3/2012	Agnique MMF	Anonymous,	1086 Clematis Dr	1.000	squirt	53263-28		20.000	sq ft	Kennedy
	10/4/2012	BVA 2 Mosquito Larvi	IMG9460D12	12896 la barranca rd	20.000	squirt	70589-1		600.000	sq ft	Young
	10/4/2012	Vectobac 12AS	IMG9460D12	12896 la barranca rd	20.000	squirt	73049-38		600.000	sq ft	Young
	10/4/2012	Fourstar 180 briq	IMG9460D12	12896 la barranca rd	6.000	ea	83362-3		600.000	sq ft	Young
	10/5/2012	Agnique MMF	IMG9394E12	695 berry ave	1.000	squirt	53263-28		400.000	sq ft	Pham
	10/5/2012	BVA 2 Mosquito Larvi	IMG9460F12	27862 via corita ct	20.000	squirt	70589-1		700.000	sq ft	Young
	10/5/2012	Vectobac 12AS	IMG9460F12	27862 via corita ct	20.000	squirt	73049-38		700.000	sq ft	Young
	10/5/2012	Fourstar 180 briq	IMG9460F12	27862 via corita ct	7.000	brq	83362-3		700.000	sq ft	Young
	10/5/2012	BVA 2 Mosquito Larvi	goranson	12581 zappettini ct	10.000	squirt	70589-1		300.000	sq ft	Young
	10/5/2012	Vectobac 12AS	goranson	12581 zappettini ct	10.000	squirt	73049-38		300.000	sq ft	Young
	10/5/2012	Fourstar 180 briq	goranson	12581 zappettini ct	3.000	brq	83362-3		300.000	sq ft	Young
	10/8/2012	BVA 2 Mosquito Larvi		3737 Grove Av	6.000	squirt	70589-1		200.000	sq ft	Young
	10/8/2012	Fourstar 180 briq		3737 Grove Av	2.000	brq	83362-3		200.000	sq ft	Young
	10/8/2012	Vectobac 12AS	, Anonymous	1382 Kilchoan Ct	0.367	fl oz	73049-38		500.000	sq ft	French
	10/8/2012	Vectobac 12AS	Federman, Nancy	11969 Murietta Ln	5.000	squirt	73049-38		100.000	sq ft	Young
	10/8/2012	Fourstar 180 briq	Federman, Nancy	11969 Murietta Ln	1.000	brq	83362-3		100.000	sq ft	Young
	10/8/2012	Agnique MMF	IMG9785D12	8685 Del Rey	1.175	fl oz	53263-28		400.000	sq ft	Flores

Habitat	Date	Material	Name	Address	Quantity Applied	Applied Units	EPA RegNo	Depth	Area Applied	Area Units	Tech
Neglected Pool											
	10/8/2012	Fourstar 180 briq	IMG9785D12	8685 Del Rey	4.000	ea	83362-3		400.000	sq ft	Flores
	10/10/2012	Agnique MMF		17397 Walnut Grove Dr	1.175	fl oz	53263-28		400.000	sq ft	Flores
	10/10/2012	Vectobac 12AS		17397 Walnut Grove Dr	0.294	fl oz	73049-38		400.000	sq ft	Flores
	10/19/2012	BVA 2 Mosquito Larvi	cody minick	5064 Bougainvillea Dr	1.000	fl oz	70589-1		252.000	sq ft	Ramirez
	10/23/2012	BVA 2 Mosquito Larvi	Moore, Erica	769 Terrazzo Dr	1.500	fl oz	70589-1		480.000	sq ft	Ramirez
	11/1/2012	Fourstar 90 briq	IMG9360J12	22288 bellevue ave	3.000	ea	83362-3	6	300.000	sq ft	Kennedy
	11/1/2012	Fourstar SBG	IMG9360J12	22288 bellevue ave	0.080	lb	85685-1		400.000	sq ft	Kennedy
	11/7/2012	Vectobac 12AS	Bentz, Coral	852 LEWISTON DR	1.000	fl oz	73049-38		300.000	sq ft	Ramirez
	11/15/2012	Agnique MMF	Young, James	1360 Via del los Grande	0.588	fl oz	53263-28		200.000	sq ft	Louie
	11/15/2012	Vectobac 12AS	Young, James	1360 Via del los Grande	0.147	fl oz	73049-38		200.000	sq ft	Louie
	11/26/2012	BVA 2 Mosquito Larvi	Sadykhov, Russ	3942 Agatha Way	1.000	fl oz	70589-1		294.000	sq ft	Ramirez
	12/3/2012	Fourstar 180 briq	Anonymous,	1557 Fraser Dr	1.000	brq	83362-3		25.000	sq ft	Kennedy
	12/18/2012	BVA 2 Mosquito Larvi		707 Colleen Dr	0.500	fl oz	70589-1		120.000	sq ft	Ramirez
Ornamental Pond											
	1/30/2012	Altosid XR Briquets	Anonymous,	824 Bolton Dr	1.000	ea	2724-375-64833		100.000	sq ft	Heath
	2/22/2012	Vectobac 12AS	Krezanoski, Sonia	810 AMBER LN	0.073	fl oz	73049-38	8	100.000	sq ft	Arce
	2/22/2012	Fourstar 180 briq	Krezanoski, Sonia	810 AMBER LN	1.000	brq	83362-3	9	100.000	sq ft	Arce
	2/29/2012	Vectobac G	Chatch, Mare	4912 RHONDA DR	0.069	lb	73049-10		150.000	sq ft	Kennedy

Habitat	Date	Material	Name	Address	Quantity Applied	Applied Units	EPA RegNo	Depth	Area Applied	Area Units	Tech
Ornamental Pond	2/29/2012	BVA 2 Mosquito Larvi	Chatch, Mare	4912 RHONDA DR	0.176	fl oz	70589-1	5	20.000	sq ft	Kennedy
	2/29/2012	Fourstar 45 briq	Chatch, Mare	4912 RHONDA DR	4.000	ea	83362-3	8	400.000	sq ft	Kennedy
	3/21/2012	Fourstar 180 briq	,	711 University Av	1.000	brq	83362-3	12	100.000	sq ft	Arce
	4/3/2012	Agnique MMF	Deal, Carmen	1613 Elmar Wy	0.025	fl oz	53263-28	20	10.000	sq ft	Kennedy
	4/17/2012	Vectobac G	Phung, Nikie	3121 FLINTHAVEN DR	0.023	lb	73049-10		50.000	sq ft	French
	4/17/2012	Vectolex CG	Phung, Nikie	3121 FLINTHAVEN DR	0.023	lb	73049-20		50.000	sq ft	French
	4/17/2012	Vectobac 12AS	Sanislo, Terri	11914 Brookglen Dr	0.037	fl oz	73049-38		50.000	sq ft	Kennedy
	4/23/2012	BVA 2 Mosquito Larvi	Flores, Maya	537 Paseo Refugio	0.176	fl oz	70589-1		20.000	sq ft	Flores
	4/23/2012	Fourstar 180 briq	Flores, Maya	537 Paseo Refugio	1.000	ea	83362-3		100.000	sq ft	Flores
	4/25/2012	Agnique MMF	Anonymous,	996 Miramonte Av	0.294	fl oz	53263-28		100.000	sq ft	Shatzel
	4/25/2012	Fourstar 180 briq	Anonymous,	996 Miramonte Av	1.000	ea	83362-3		100.000	sq ft	Shatzel
	4/27/2012	Agnique MMF	Graves, Carole	428 Crest Dr	0.881	fl oz	53263-28		300.000	sq ft	Shatzel
	4/30/2012	Agnique MMF	Montez, Pam	673 Los Padres Bl	0.100	fl oz	53263-28		35.000	sq ft	Kennedy
	4/30/2012	Agnique MMF	Montez, Pam	673 Los Padres Bl	1.300	fl oz	53263-28		450.000	sq ft	Kennedy
	4/30/2012	Vectobac 12AS	Montez, Pam	673 Los Padres Bl	0.300	fl oz	73049-38		450.000	sq ft	Kennedy
	5/1/2012	AGNIQUE MMF G	Weiss, Carol	778 STEUBEN DR	0.075	lb	53263-30		160.000	sq ft	Kennedy
	5/2/2012	Vectobac G	Djokic, Michelle	229 EDLEE AV	0.115	lb	73049-10		250.000	sq ft	Reyes
	5/3/2012	Vectobac 12AS	559 GAIL AVE	559 Gail Av	0.037	fl oz	73049-38	8	50.000	sq ft	Chirino
5/8/2012	Fourstar 45 briq	559 GAIL AVE	559 Gail Av	5.000	ea	83362-3		20.000	sq ft	Chirino	
5/8/2012	AGNIQUE MMF G	Maddox, Terry	10591 Carver Dr	0.040	lb	53263-30	10	100.000	sq ft	Kennedy	

Habitat	Date	Material	Name	Address	Quantity Applied	Applied Units	EPA RegNo	Depth	Area Applied	Area Units	Tech
Ornamental Pond	5/15/2012	Agnique MMF	IMG0999B12	2431 Futamase Ct	0.147	fl oz	53263-28		50.000	sq ft	Flores
	5/18/2012	Vectobac 12AS	Fischer, Peter	392 ROAN ST	0.030	fl oz	73049-38		20.000	sq ft	French
	5/22/2012	BVA 2 Mosquito Larvi	Anonymous,	4801 Shady Meadows PI	2.000	fl oz	70589-1		150.000	sq ft	Ramirez
	6/12/2012	Vectobac 12AS	Ritchie, Ann	5939 Sorrel Av	2.000	fl oz	73049-38		100.000	sq ft	Ramirez
	6/13/2012	Fourstar SBG	, Anonymous	20083 Merritt Dr	0.080	lb	85685-1		220.000	sq ft	Kennedy
	6/20/2012	Agnique MMF	Pedroza, Jane	2186 Bentley Ridge Dr	0.147	fl oz	53263-28		50.000	sq ft	French
	6/20/2012	Vectobac 12AS	Truong, Michael	1570 Calco Creek Dr	0.037	fl oz	73049-38		50.000	sq ft	French
	6/20/2012	Vectobac 12AS	Tuttle, Yuki	358 Dawson Dr	0.050	fl oz	73049-38	30	75.000	sq ft	Kennedy
	6/20/2012	Agnique MMF	Tuttle, Yuki	358 Dawson Dr	0.200	fl oz	53263-28	30	75.000	sq ft	Kennedy
	7/9/2012	Fourstar SBG	Lu, Jiejun	917 Cambridge Av	0.020	lb	85685-1	18	100.000	sq ft	Kennedy
	7/9/2012	Vectobac G	Lu, Jiejun	917 Cambridge Av	0.040	lb	73049-10	30	100.000	sq ft	Kennedy
	7/9/2012	AGNIQUE MMF G	Lu, Jiejun	917 Cambridge Av	0.020	lb	53263-30	30	50.000	sq ft	Kennedy
	7/11/2012	Agnique MMF	Nguyen, Michele	3381 Tully Rd	0.588	fl oz	53263-28		200.000	sq ft	French
	7/12/2012	Vectobac G	, John	3094 Quimby Rd	0.005	lb	73049-10		10.000	sq ft	French
	7/16/2012	Vectobac 12AS	Lomeli, Kevin	5995 Blossom Av	1.000	fl oz	73049-38		30.000	sq ft	Ramirez
	7/17/2012	Agnique MMF	Broadbent, Alex	848 Pepper Tree Ln	0.200	fl oz	53263-28		75.000	sq ft	Kennedy
	7/19/2012	Vectobac 12AS	Murray, Fornie	4792 Allegro Ln	0.500	fl oz	73049-38		20.000	sq ft	Ramirez
	7/24/2012	Fourstar 45 briq	Anonymous,	716 Alamo Dr	2.000	ea	83362-3		20.000	sq ft	Ramirez
	8/1/2012	Vectobac 12AS	Aguirre, Deborah	1418 SPRUCEWOOD DR	1.500	fl oz	73049-38		30.000	sq ft	Ramirez
	8/3/2012	Vectobac 12AS	Jones, David	6347 ALMADEN RD	0.500	fl oz	73049-38		20.000	sq ft	Ramirez
8/3/2012	Vectobac 12AS	Dinh, Ho	1059 Yerba Buena Rd	1.000	fl oz	73049-38		16.000	sq ft	Ramirez	

Habitat	Date	Material	Name	Address	Quantity Applied	Applied Units	EPA RegNo	Depth	Area Applied	Area Units	Tech
Ornamental Pond	8/8/2012	Agnique MMF	DeMore, JoAnne	879 Gerard Wy	0.029	fl oz	53263-28		10.000	sq ft	French
	8/8/2012	Vectobac G	DeMore, JoAnne	879 Gerard Wy	0.046	lb	73049-10		10.000	sq ft	French
	8/15/2012	Vectobac G	Mar, Genhaver	5939 Killarney Cir	0.009	lb	73049-10		20.000	sq ft	French
	8/15/2012	Agnique MMF	Mar, Genhaver	5939 Killarney Cir	0.588	fl oz	53263-28		20.000	sq ft	French
	8/20/2012	AGNIQUE MMF G	Meunier, Maria	6765 CHARLENE CT	0.005	lb	53263-30		10.000	sq ft	Kennedy
	8/20/2012	Vectolex CG	Meunier, Maria	6765 CHARLENE CT	0.004	lb	73049-20	2	10.000	sq ft	Kennedy
	8/27/2012	Fourstar 90 briq	, Rekha	2723 Gilham Wy	1.000	ea	83362-3		10.000	sq ft	French
	9/10/2012	Fourstar 180 briq	Simmons, James	126 Donohue Dr	1.000	brq	83362-3		45.000	sq ft	Heath
	9/13/2012	Vectobac 12AS	Nguyen, Binh	2438 Ruby Av	0.073	fl oz	73049-38		100.000	sq ft	French
	9/18/2012	Vectobac 12AS	Hsu, John	1130 Shenandoah Dr	0.050	fl oz	73049-38	18	72.000	sq ft	Kennedy
	9/18/2012	AGNIQUE MMF G	Hsu, John	1130 Shenandoah Dr	0.030	lb	53263-30	18	75.000	sq ft	Kennedy
	9/18/2012	Vectobac G	Hsu, John	1130 Shenandoah Dr	0.030	lb	73049-10		75.000	sq ft	Kennedy
	9/18/2012	Vectolex CG	Hsu, John	1130 Shenandoah Dr	0.030	lb	73049-20		75.000	sq ft	Kennedy
	9/18/2012	Agnique MMF	Hsu, John	1130 Shenandoah Dr	0.200	fl oz	53263-28	18	75.000	sq ft	Kennedy
	10/1/2012	Vectobac 12AS	Uong, Vannak	3247 Vintage Acres Wy	0.037	fl oz	73049-38		50.000	sq ft	French
	10/22/2012	AGNIQUE MMF G	Shen, Zhaohui	3176 Allen Wy	0.001	lb	53263-30	18	2.000	sq ft	Kennedy
	10/22/2012	Agnique MMF	Linton, Yvonne	959 PRIMROSE AV	0.010	fl oz	53263-28		5.000	sq ft	Kennedy
	10/30/2012	Fourstar 180 briq	Truong, Alex	3967 SOUTIRAGE LN	1.000	brq	83362-3		0.001	acre	French
10/30/2012	Vectobac 12AS	Sakaue, Shizu	10090 Dougherty Av	0.147	fl oz	73049-38	6	200.000	sq ft	Arce	

Habitat	Date	Material	Name	Address	Quantity Applied	Applied Units	EPA RegNo	Depth	Area Applied	Area Units	Tech
Ornamental Pond	12/7/2012	Vectobac G	Nichols, Mary	4101 MACKAY DR	0.023	lb	73049-10		50.000	sq ft	Reyes
	12/11/2012	Fourstar SBG	Yee, Mike	21336 AMULET DR	0.004	lb	85685-1	6	16.000	sq ft	Kennedy
	12/11/2012	BVA 2 Mosquito Larvi	Yee, Mike	21336 AMULET DR	0.125	fl oz	70589-1	6	16.000	sq ft	Kennedy
	12/17/2012	Fourstar 90 briq	Lin, Jina	5539 CASTLE MANOR DR	3.000	ea	83362-3		175.000	sq ft	Kennedy
	12/27/2012	Fourstar 180 briq	Anonymous,	996 Miramonte Av	1.000	ea	83362-3		100.000	sq ft	Shatzel
	12/27/2012	BVA 2 Mosquito Larvi	Anonymous,	996 Miramonte Av	0.880	fl oz	70589-1		100.000	sq ft	Shatzel
Park	8/14/2012	Agnique MMF	Bellew Pump Station	481 Murphy Ranch Rd	2.938	fl oz	53263-28		1000.000	sq ft	Chirino
	8/14/2012	Vectobac 12AS	Bellew Pump Station	481 Murphy Ranch Rd	1.028	fl oz	73049-38		1400.000	sq ft	Chirino
	8/28/2012	Vectobac G	Bellew Pump Station	481 Murphy Ranch Rd	2.461	lb	73049-10		5350.000	sq ft	Chirino
	9/24/2012	Vectobac G	Bellew Pump Station	481 Murphy Ranch Rd	4.945	lb	73049-10		10750.000	sq ft	Chirino
Pond	1/5/2012	Vectobac 12AS	Lick Mill Pond	Off Lick Mill & Tasman SW of intersection	7.891	fl oz	73049-38	12	10750.000	sq ft	Chirino
	1/13/2012	Fourstar 45 briq	serra park	dalles/hollenbach	1.000	ea	83362-3		100.000	sq ft	Kennedy
	1/26/2012	Vectobac G	Old Santa Cruz Hwy1	Old Santa Cruz Hwy & Wright	4.416	lb	73049-10	30	9600.000	sq ft	Louie
	2/14/2012	Vectobac 12AS	VTA Ponds	Zanker RD @ Hwy 237	10.570	fl oz	73049-38	18	14400.000	sq ft	Chirino
	2/22/2012	Fourstar 45 briq	Lin, Jina	5539 CASTLE MANOR DR	3.000	ea	83362-3	20	300.000	sq ft	Kennedy

Habitat	Date	Material	Name	Address	Quantity Applied	Applied Units	EPA RegNo	Depth	Area Applied	Area Units	Tech
Pond											
	2/22/2012	AGNIQUE MMF G	Lin, Jina	5539 CASTLE MANOR DR	0.025	lb	53263-30	20	50.000	sq ft	Kennedy
	2/22/2012	Vectobac G	Lin, Jina	5539 CASTLE MANOR DR	0.046	lb	73049-10	20	100.000	sq ft	Kennedy
	2/22/2012	Vectobac 12AS	Lick Mill Pond	Off Lick Mill & Tasman SW of intersection	12.845	fl oz	73049-38		17500.000	sq ft	Chirino
	2/24/2012	Agnique MMF	Drino, Jerry	14801 Whipple Ct	0.147	fl oz	53263-28		0.005	acre	French
	2/24/2012	Vectobac G	Drino, Jerry	14801 Whipple Ct	0.023	lb	73049-10		0.005	acre	French
	2/27/2012	Vectobac 12AS	Hope Street Pond	Hope st between Alviso Marina and Elizabeth	11.194	fl oz	73049-38	24	15250.000	sq ft	Chirino
	3/12/2012	Vectobac G	The Villages	The Villages Pkwy	1.012	lb	73049-10		2200.000	sq ft	French
	3/26/2012	Agnique MMF	Hurd, David	615 Casita Wy	0.441	fl oz	53263-28		150.000	sq ft	Shatzel
	4/3/2012	BVA 2 Mosquito Larvi	Old Santa Cruz Hwy2	Old Santa Cruz Hwy & Oakmont Rd	3.168	fl oz	70589-1		360.000	sq ft	Louie
	4/3/2012	Vectobac G	Old Santa Cruz Hwy2	Old Santa Cruz Hwy & Oakmont Rd	0.276	lb	73049-10		600.000	sq ft	Louie
	4/12/2012	Fourstar 45 briq	serra park	dalles/hollenbach	3.000	ea	83362-3	5	300.000	sq ft	Kennedy
	4/17/2012	Vectobac 12AS	Walker, Bobbie	4271 N 1ST ST	10.349	fl oz	73049-38	24	14100.000	sq ft	Chirino
	4/18/2012	Vectobac G	Old Santa Cruz Hwy2	Old Santa Cruz Hwy & Oakmont Rd	0.989	lb	73049-10		2150.000	sq ft	Louie
	4/18/2012	Vectobac G	Old Santa Cruz Hwy1	Old Santa Cruz Hwy & Wright	2.990	lb	73049-10		6500.000	sq ft	Louie
	4/20/2012	Fourstar 180 briq	Fautier, Nita	417 Lerida Av	4.000	brq	83362-3	6	400.000	sq ft	Arce
	4/23/2012	BVA 2 Mosquito Larvi	Hassler Pond	Hassler Pkwy @ Hellyer Rd	10.000	fl oz	70589-1		2.000	acre	Ramirez
	4/23/2012	Fourstar 90 briq	Hassler Pond	Hassler Pkwy @ Hellyer Rd	15.000	ea	83362-3		1.500	acre	Ramirez
	4/24/2012	BVA 2 Mosquito Larvi	, Anonymous	23241 Partridge Ln	0.880	fl oz	70589-1	6	100.000	sq ft	Arce

Habitat	Date	Material	Name	Address	Quantity Applied	Applied Units	EPA RegNo	Depth	Area Applied	Area Units	Tech
Pond											
	4/24/2012	Fourstar 180 briq	, Anonymous	23241 Partridge Ln	1.000	brq	83362-3	6	100.000	sq ft	Arce
	4/25/2012	Vectobac G	Drino, Jerry	14801 Whipple Ct	0.023	lb	73049-10		0.005	acre	French
	4/25/2012	Vectobac G	Madrone Ponds	along Madrone Parkway	0.644	lb	73049-10		1400.000	sq ft	Frazer
	4/27/2012	Vectobac 12AS	Douglas, Jeanette	556 WEYBRIDGE DR	2.000	fl oz	73049-38		40.000	sq ft	Ramirez
	5/7/2012	Fourstar 180 briq	Anonymous,	2151 Oakland Rd	6.000	ea	83362-3	24	600.000	sq ft	Shatzel
	5/10/2012	Fourstar 180 briq	Summitt Pond	21615 Summit Rd 1-5 mi from Hwy 17	20.000	ea	83362-3		2000.000	sq ft	Louie
	5/11/2012	Vectobac G	Lee, Kevin	1259 Ridgeline Ct	0.009	lb	73049-10		20.000	sq ft	French
	5/14/2012	Agnique MMF	Nakamura, George	875 Jordan Av	0.294	fl oz	53263-28		100.000	sq ft	Shatzel
	5/14/2012	Fourstar SBG	Harsh, Rick	3810 Thrush Ct	0.057	lb	85685-1		210.000	sq ft	Kennedy
	5/14/2012	AGNIQUE MMF G	Harsh, Rick	3810 Thrush Ct	0.005	lb	53263-30		10.000	sq ft	Kennedy
	5/14/2012	Fourstar 45 briq	Harsh, Rick	3810 Thrush Ct	2.000	brq	83362-3		200.000	sq ft	Kennedy
	5/16/2012	Vectobac 12AS	Horoupian, Dikran	843 Lathrop Dr	0.037	fl oz	73049-38	12	50.000	sq ft	Arce
	5/18/2012	Vectobac 12AS	,	789 Mora Dr	0.073	fl oz	73049-38	9	100.000	sq ft	Arce
	5/18/2012	Fourstar 180 briq	,	789 Mora Dr	3.000	brq	83362-3	9	300.000	sq ft	Arce
	5/21/2012	Vectolex CG	San Jose Municipal Golf Course	1560 Old Oakland Rd	14.000	lb	73049-20		0.700	acre	Heath
	5/22/2012	Vectobac 12AS	Karbowski, Curtis	5548 Yale Dr	0.500	fl oz	73049-38		25.000	sq ft	Ramirez
	5/22/2012	Fourstar 45 briq	Anonymous,	5259 Rio Grande Dr	2.000	ea	83362-3		30.000	sq ft	Ramirez
	5/25/2012	Vectobac 12AS	CITY OF SANTA CLARA	Lafayette @ 237	2.679	fl oz	73049-38	4	3650.000	sq ft	Chirino
	5/25/2012	BVA 2 Mosquito Larvi	CITY OF SANTA CLARA	Lafayette @ 237	30.800	fl oz	70589-1		3500.000	sq ft	Chirino
	6/4/2012	Vectobac G	The Villages	The Villages Pkwy	1.518	lb	73049-10	48	3300.000	sq ft	French

Habitat	Date	Material	Name	Address	Quantity Applied	Applied Units	EPA RegNo	Depth	Area Applied	Area Units	Tech
Pond											
	6/7/2012	Vectobac 12AS	Lick Mill Pond	Off Lick Mill & Tasman SW of intersection	10.166	fl oz	73049-38	12	13850.000	sq ft	Chirino
	6/8/2012	Fourstar SBG			0.020	lb	85685-1	3	100.000	sq ft	Kennedy
	6/12/2012	Vectobac 12AS	Valdez, Carlos	1389 STANWOOD DR	0.500	fl oz	73049-38		10.000	sq ft	Ramirez
	6/13/2012	Vectobac 12AS	, Stacy	1260 DARRYDOON CT	0.250	fl oz	73049-38		10.000	sq ft	Ramirez
	6/18/2012	Agnique MMF	The Villages	The Villages Pkwy	6.023	fl oz	53263-28		2050.000	sq ft	French
	6/19/2012	Vectobac 12AS	San Jose Municipal Golf Course	1560 Old Oakland Rd	54.400	fl oz	73049-38		1.700	acre	Heath
	7/2/2012	Vectobac 12AS	Finkelstein, Ira	985 Taji Ct	0.500	fl oz	73049-38		12.000	sq ft	Ramirez
	7/3/2012	Vectobac G	Backs, Dave	546 ORANGE AV	1.000	lb	73049-10	2	0.100	acre	Arce
	7/3/2012	Vectolex CG	Backs, Dave	546 ORANGE AV	1.000	lb	73049-20	2	0.100	acre	Arce
	7/5/2012	Fourstar 180 briq	Hornby, Grace	10868 Mora Dr	1.000	ea	83362-3		100.000	sq ft	Shatzel
	7/10/2012	Agnique MMF	, Beatrice	2525 Fairbrook Dr	0.294	fl oz	53263-28		100.000	sq ft	Heskett
	7/13/2012	Agnique MMF			0.441	fl oz	53263-28		150.000	sq ft	Rosales
	7/13/2012	Fourstar 45 briq	Nagai, Christine	3090 Mark Av	1.000	ea	83362-3		6.000	sq ft	Chirino
	7/13/2012	Agnique MMF	Nagai, Christine	3090 Mark Av	0.029	fl oz	53263-28		6.000	sq ft	Chirino
	7/17/2012	Agnique MMF	serra park	dalles/hollenbach	0.147	fl oz	53263-28		50.000	sq ft	Flores
	7/25/2012	Vectobac 12AS	, Anonymous	559 Gail Av	0.220	fl oz	73049-38		300.000	sq ft	Chirino
	7/25/2012	BVA 2 Mosquito Larvi	, Anonymous	559 Gail Av	1.056	fl oz	70589-1		120.000	sq ft	Chirino
	7/31/2012	Vectobac G	Abrams, Marion	1220 TASMAN DR	0.253	lb	73049-10		550.000	sq ft	Chirino
	7/31/2012	Golden Bear 1111 Oil	Abrams, Marion	1220 TASMAN DR	2.992	fl oz	8898-16		340.000	sq ft	Chirino

Habitat	Date	Material	Name	Address	Quantity Applied	Applied Units	EPA RegNo	Depth	Area Applied	Area Units	Tech
Pond											
	8/6/2012	Agnique MMF	, Annie	1893 San Luis Av	0.294	fl oz	53263-28		100.000	sq ft	Shatzel
	8/20/2012	Vectobac 12AS	, Carol	4767 Lyric Ln	0.500	fl oz	73049-38		20.000	sq ft	Ramirez
	8/20/2012	Vectobac 12AS	, Anonymous	559 Gail Av	0.404	fl oz	73049-38		550.000	sq ft	Chirino
	8/22/2012	Vectobac 12AS	, Ken	6231 Bothell Cir	1.000	fl oz	73049-38		30.000	sq ft	Ramirez
	9/6/2012	BVA 2 Mosquito Larvi	, Jane	733 Rainbow Dr	3.520	fl oz	70589-1		400.000	sq ft	Shatzel
	9/14/2012	Altosid XR Briquets	Hornby, Grace	10868 Mora Dr	1.000	ea	2724-375-64833		50.000	sq ft	Shatzel
	9/25/2012	Vectobac 12AS	, Anonymous	559 Gail Av	0.404	fl oz	73049-38		550.000	sq ft	Chirino
	9/26/2012	BVA 2 Mosquito Larvi	Wood,	2721 Levin Ct	0.528	fl oz	70589-1		60.000	sq ft	Shatzel
	10/9/2012	BVA 2 Mosquito Larvi	Heldmann, jennifer	600 RAINBOW DR	4.400	fl oz	70589-1		500.000	sq ft	Shatzel
	10/16/2012	Fourstar 90 briq	serra park	dalles/hollenbach	2.000	ea	83362-3	9	200.000	sq ft	Kennedy
	10/16/2012	Fourstar SBG	serra park	dalles/hollenbach	0.070	lb	85685-1		320.000	sq ft	Kennedy
	10/26/2012	Vectobac 12AS	The Villages	The Villages Pkwy	2.936	fl oz	73049-38		4000.000	sq ft	French
	11/2/2012	Fourstar SBG	serra park	dalles/hollenbach	0.030	lb	85685-1	4	150.000	sq ft	Kennedy
	11/5/2012	BVA 2 Mosquito Larvi	Anonymous,	360 N 1st St	0.250	fl oz	70589-1		49.000	sq ft	Ramirez
	11/19/2012	Vectobac 12AS	The Villages	The Villages Pkwy	2.936	fl oz	73049-38		4000.000	sq ft	French
	11/19/2012	Agnique MMF	The Villages	The Villages Pkwy	5.876	fl oz	53263-28		2000.000	sq ft	French
	11/20/2012	Fourstar 180 briq	Guerrero, Jose	1341 ORLEANS DR	10.000	ea	83362-3		1000.000	sq ft	Shatzel
	11/20/2012	BVA 2 Mosquito Larvi	Guerrero, Jose	1341 ORLEANS DR	8.800	fl oz	70589-1		1000.000	sq ft	Shatzel
	11/20/2012	Agnique MMF	Guerrero, Jose	1341 ORLEANS DR	2.938	fl oz	53263-28		1000.000	sq ft	Shatzel
	11/26/2012	Vectobac G	Old Santa Cruz Hwy1	Old Santa Cruz Hwy & Wright	1.380	lb	73049-10		3000.000	sq ft	Louie

Habitat	Date	Material	Name	Address	Quantity Applied	Applied Units	EPA RegNo	Depth	Area Applied	Area Units	Tech
Pond											
	11/26/2012	Vectorex CG	Old Santa Cruz Hwy1	Old Santa Cruz Hwy & Wright	1.380	lb	73049-20		3000.000	sq ft	Louie
	12/4/2012	Fourstar 180 briq	Union School District, Fremont	589 W Fremont Av	9.000	ea	83362-3	9	900.000	sq ft	Kennedy
	12/7/2012	BVA 2 Mosquito Larvi	Pereira, Jose	1182 JANMARIE CT	0.100	fl oz	70589-1		12.000	sq ft	Ramirez
	12/10/2012	Vectomax CG	Old Santa Cruz Hwy1	Old Santa Cruz Hwy & Wright	2.070	lb	73049-429		4500.000	sq ft	Louie
	12/11/2012	Vectobac 12AS	VTA Ponds	Zanker RD @ Hwy 237	8.698	fl oz	73049-38		11850.000	sq ft	Chirino
	12/18/2012	Fourstar 180 briq	DUCK POND MARINA APT	Lawrence Exp at Granada	2.000	ea	83362-3		200.000	sq ft	Kennedy
Residential											
	1/13/2012	Vectobac G	Michel, Bill	131 Ortega Av	0.046	lb	73049-10		100.000	sq ft	Reyes
	4/3/2012	Fourstar 45 briq	osbourne	821 lusterleaf	7.000	ea	83362-3		700.000	sq ft	Kennedy
	4/10/2012	Vectobac G	Leon, Ramon	3768 VERSAILLES CT	0.005	lb	73049-10		10.000	sq ft	French
	4/10/2012	Agnique MMF	Leon, Ramon	3768 VERSAILLES CT	0.240	fl oz	53263-28		10.000	sq ft	French
	6/6/2012	Vectobac G	Facks, Debra	18400 OVERLOOK RD	0.023	lb	73049-10		50.000	sq ft	Ortiz
	6/14/2012	Vectobac G	Anonymous,	3371 Suncrest Av	0.023	lb	73049-10		50.000	sq ft	Heath
	6/20/2012	Fourstar 180 briq	LEPORI, MARIE	3774 MARCHANT CT	2.000	ea	83362-3		200.000	sq ft	French
	6/21/2012	Vectorex CG	Anonymous,	1169 Keystone Ct	0.138	lb	73049-20		300.000	sq ft	Heath
	7/2/2012	BVA 2 Mosquito Larvi	Gilkey, John	1728 HAWKINS DR	1.760	fl oz	70589-1		200.000	sq ft	Shatzel
	7/9/2012	Fourstar 45 briq	Fetting, Mary Lynn	450 NAVARO WY	2.000	brq	83362-3		20.000	sq ft	Chirino
	7/13/2012	Agnique MMF			0.147	fl oz	53263-28		50.000	sq ft	Rosales

Habitat	Date	Material	Name	Address	Quantity Applied	Applied Units	EPA RegNo	Depth	Area Applied	Area Units	Tech
Residential											
	7/23/2012	Vectobac G	, Anonymous	252 Gordon Av	0.253	lb	73049-10		550.000	sq ft	Heath
	8/8/2012	Vectobac 12AS	, Anonymous	2021 N Milpitas Bl	4.147	fl oz	73049-38		5650.000	sq ft	Chirino
	8/8/2012	Agnique MMF	, Anonymous	2021 N Milpitas Bl	14.690	fl oz	53263-28		5000.000	sq ft	Chirino
	8/9/2012	BVA 2 Mosquito Larvi	McCord, Leonard	1367 RICHARDSON AV	0.352	fl oz	70589-1		40.000	sq ft	Shatzel
	8/10/2012	Vectobac G	Weinstein, Helen	1280 MARTIN AV	0.184	lb	73049-10		400.000	sq ft	Reyes
	8/21/2012	Agnique MMF	Pratt, Tim	855 Park Dr	0.147	fl oz	53263-28		50.000	sq ft	Shatzel
	8/21/2012	Fourstar 90 briq	Perry, Dorit	10801 Magdalena Rd	3.000	brq	83362-3	12	300.000	sq ft	Arce
	8/27/2012	Vectobac G	Ozimik, Jim	17225 CLEARVIEW DR	0.023	lb	73049-10		50.000	sq ft	Ortiz
	9/5/2012	Fourstar 90 briq	osbourne	821 lusterleaf	6.000	ea	83362-3	12	600.000	sq ft	Kennedy
	10/2/2012	Agnique MMF			0.441	fl oz	53263-28		150.000	sq ft	Fieger
	10/10/2012	Fourstar 90 briq	osbourne	821 lusterleaf	7.000	ea	83362-3	6	700.000	sq ft	Kennedy
	10/18/2012	Vectobac 12AS	Hudson, Mary	2667 Baton Rouge Dr	0.007	fl oz	73049-38		10.000	sq ft	French
	11/7/2012	Fourstar 90 briq	Crawford, Dena	15534 Longwood Dr	2.000	ea	83362-3		200.000	sq ft	Louie
	11/7/2012	Agnique MMF	Crawford, Dena	15534 Longwood Dr	0.588	fl oz	53263-28		200.000	sq ft	Louie
Salt Marsh											
	1/4/2012	Vectobac 12AS	NEW CHICAGO MARSH	directly north of nature center	4.147	fl oz	73049-38	12	5650.000	sq ft	Chirino
	1/5/2012	Vectobac G	Nasa	Moffett	2.024	lb	73049-10		4400.000	sq ft	Shatzel
	1/5/2012	Vectolex CG	Nasa	Moffett	2.024	lb	73049-20		4400.000	sq ft	Shatzel
	1/5/2012	Vectobac G	Nasa	Moffett	3.680	lb	73049-10	24	8000.000	sq ft	Shatzel
	1/5/2012	Vectolex CG	Nasa	Moffett	3.680	lb	73049-20	24	8000.000	sq ft	Shatzel

Habitat	Date	Material	Name	Address	Quantity Applied	Applied Units	EPA RegNo	Depth	Area Applied	Area Units	Tech
Salt Marsh											
	1/10/2012	Vectobac 12AS	NEW CHICAGO MARSH	directly north of nature center	16.368	fl oz	73049-38		22300.000	sq ft	Chirino
	1/25/2012	Vectobac G	Palo Alto Yacht	near Duck Ponds adj to Harbor PA Baylands	14.000	lb	73049-10		0.700	acre	Reyes
	1/26/2012	Vectobac 12AS	ITT Marsh	Embarcadero way	160.000	fl oz	73049-38		5.000	acre	Reyes
	1/27/2012	Vectobac G	ITT Marsh	Embarcadero way	15.019	lb	73049-10		32650.000	sq ft	Reyes
	1/30/2012	Vectobac G	Palo Alto Flood Basi	Off San Antonio Rd.	30.000	lb	73049-10		2.000	acre	Reyes
	1/30/2012	Vectobac 12AS	ALVISO MARSH	Elizabeth St Alviso	16.992	fl oz	73049-38	12	23150.000	sq ft	Chirino
	1/30/2012	Vectobac 12AS	NEW CHICAGO MARSH	directly north of nature center	16.185	fl oz	73049-38	12	22050.000	sq ft	Chirino
	1/30/2012	Vectobac 12AS	Palo Alto Flood Basi	Off San Antonio Rd.	64.000	fl oz	73049-38		2.000	acre	Reyes
	1/31/2012	Vectobac 12AS	Palo Alto Flood Basi	Off San Antonio Rd.	160.000	fl oz	73049-38		5.000	acre	Reyes
	2/1/2012	Vectobac G	Palo Alto Flood Basi	Off San Antonio Rd.	32.000	lb	73049-10		3.500	acre	Reyes
	2/2/2012	Vectobac 12AS	Palo Alto Flood Basi	Off San Antonio Rd.	5.000	gal	73049-38		20.000	acre	Reyes
	2/2/2012	Vectobac G	Nasa	Moffett	8.000	lb	73049-10		0.400	acre	Shatzel
	2/2/2012	Vectolex CG	Nasa	Moffett	8.000	lb	73049-20		0.400	acre	Shatzel
	2/3/2012	Vectobac G	Open Space Preserve	Behind NASA Property	0.690	lb	73049-10	8	1500.000	sq ft	Shatzel
	2/3/2012	Vectolex CG	Open Space Preserve	Behind NASA Property	0.690	lb	73049-20	8	1500.000	sq ft	Shatzel
	2/6/2012	Vectobac G	PA Muni Golf	East side of golf course outside fence area	16.000	lb	73049-10		1.500	acre	Reyes
	2/8/2012	Vectobac G	Permanente Marsh	Mt View Charleston Rd	2.001	lb	73049-10		4350.000	sq ft	Reyes
	2/9/2012	Vectobac 12AS	Palo Alto Flood Basi	Off San Antonio Rd.	640.000	fl oz	73049-38		20.000	acre	Reyes
	2/10/2012	Vectobac 12AS	Palo Alto Muni GC	2500 Embarcadero Rd	18.020	fl oz	73049-38		24550.000	sq ft	Reyes

Habitat	Date	Material	Name	Address	Quantity Applied	Applied Units	EPA RegNo	Depth	Area Applied	Area Units	Tech
Salt Marsh											
	2/13/2012	Vectobac 12AS	Pa Airport Marsh	end of Embarcadero East of runway	48.000	fl oz	73049-38		1.500	acre	Reyes
	2/15/2012	Vectobac G	NEW CHICAGO MARSH	directly north of nature center	12.075	lb	73049-10	12	26250.000	sq ft	Chirino
	2/16/2012	Vectobac G	Palo Alto Flood Basi	Off San Antonio Rd.	0.782	lb	73049-10		1700.000	sq ft	Reyes
	2/17/2012	Vectobac 12AS	ALVISO MARSH	Elizabeth St Alviso	11.817	fl oz	73049-38		16100.000	sq ft	Chirino
	2/17/2012	Vectobac G	Palo Alto Flood Basi	Off San Antonio Rd.	14.000	lb	73049-10		1.000	acre	Reyes
	2/20/2012	Vectobac 12AS	Palo Alto Flood Basi	Off San Antonio Rd.	10.000	gal	73049-38		40.000	acre	Reyes
	2/21/2012	Vectomax CG	Palo Alto Flood Basi	Off San Antonio Rd.	24.000	lb	73049-429		2.000	acre	Reyes
	2/21/2012	Vectomax CG	Palo Alto Flood Basi	Off San Antonio Rd.	2.000	lb	73049-429		0.250	acre	French
	2/22/2012	Vectobac 12AS	NEW CHICAGO MARSH	directly north of nature center	16.368	fl oz	73049-38		22300.000	sq ft	Chirino
	2/28/2012	Vectobac G	ITT Marsh	Embarcadero way	12.006	lb	73049-10		26100.000	sq ft	Reyes
	2/29/2012	Vectobac G	Palo Alto Yacht	near Duck Ponds adj to Harbor PA Baylands	0.046	lb	73049-10		100.000	sq ft	Reyes
	3/2/2012	Vectobac G	Palo Alto Muni GC	2500 Embarcadero Rd	0.069	lb	73049-10		150.000	sq ft	Reyes
	3/5/2012	Vectobac 12AS	ALVISO MARSH	Elizabeth St Alviso	7.450	fl oz	73049-38		10150.000	sq ft	Chirino
	3/5/2012	Vectobac 12AS	NEW CHICAGO MARSH	directly north of nature center	5.175	fl oz	73049-38		7050.000	sq ft	Chirino
	3/6/2012	Vectobac 12AS	Owens Corning Marsh	Los Esteros at Spreckles	11.414	fl oz	73049-38		15550.000	sq ft	Chirino
	3/8/2012	Vectobac 12AS	Owens Corning Marsh	Los Esteros at Spreckles	272.000	fl oz	73049-38	12	8.500	acre	Chirino
	3/8/2012	Vectobac G	ITT Marsh	Embarcadero way	0.230	lb	73049-10		500.000	sq ft	Reyes
	3/15/2012	Vectobac G	Palo Alto Muni GC	2500 Embarcadero Rd	0.184	lb	73049-10		400.000	sq ft	Reyes
	3/21/2012	Vectobac G	Nasa	Moffett	0.460	lb	73049-10	5	1000.000	sq ft	Shatzel

Habitat	Date	Material	Name	Address	Quantity Applied	Applied Units	EPA RegNo	Depth	Area Applied	Area Units	Tech
Salt Marsh											
	3/21/2012	Vectolex CG	Nasa	Moffett	0.460	lb	73049-20	5	1000.000	sq ft	Shatzel
	3/22/2012	Vectobac 12AS	Owens Corning Marsh	Los Esteros at Spreckles	11.194	fl oz	73049-38		15250.000	sq ft	Chirino
	3/23/2012	Vectobac 12AS	NEW CHICAGO MARSH	directly north of nature center	16.368	fl oz	73049-38		22300.000	sq ft	Chirino
	3/26/2012	Vectobac 12AS	ALVISO MARSH	Elizabeth St Alviso	18.644	fl oz	73049-38	12	25400.000	sq ft	Chirino
	3/26/2012	Vectobac G	Palo Alto Flood Basi	Off San Antonio Rd.	3.013	lb	73049-10		6550.000	sq ft	Reyes
	3/27/2012	Vectobac G	ITT Marsh	Embarcadero way	6.003	lb	73049-10		13050.000	sq ft	Reyes
	3/28/2012	Vectobac 12AS	Palo Alto Flood Basi	Off San Antonio Rd.	7.500	gal	73049-38		35.000	acre	Reyes
	4/3/2012	Vectobac 12AS	A15	S of Coyote Creek and N of A13/A14	9.600	fl oz	73049-38		0.300	acre	Heath
	4/3/2012	Vectomax CG	ITT Marsh	Embarcadero way	16.000	lb	73049-429		1.000	acre	Reyes
	4/4/2012	Vectobac G	Nasa	Moffett	1.150	lb	73049-10	10	2500.000	sq ft	Shatzel
	4/4/2012	Vectolex CG	Nasa	Moffett	1.150	lb	73049-20	10	2500.000	sq ft	Shatzel
	4/5/2012	Vectobac G	Nasa	Moffett	2.990	lb	73049-10		6500.000	sq ft	Shatzel
	4/5/2012	Vectolex CG	Nasa	Moffett	2.990	lb	73049-20		6500.000	sq ft	Shatzel
	4/6/2012	Vectomax CG	Palo Alto Flood Basi	Off San Antonio Rd.	6.000	lb	73049-429		20000.000	sq ft	Reyes
	4/9/2012	Vectobac 12AS	Palo Alto Flood Basi	Off San Antonio Rd.	7.500	gal	73049-38		30.000	acre	Reyes
	4/10/2012	Vectobac 12AS	PA Muni Golf	East side of golf course outside fence area	48.000	fl oz	73049-38		1.500	acre	Reyes
	4/11/2012	Vectobac 12AS	Palo Alto Muni GC	2500 Embarcadero Rd	96.000	fl oz	73049-38		3.000	acre	Reyes
	4/11/2012	Vectobac 12AS	Pa Airport Marsh	end of Embarcadero East of runway	64.000	fl oz	73049-38		2.000	acre	Reyes
	4/12/2012	Vectobac G	Shoreline Golf Crs	Salado and Garcia/Shorelin BI	2.070	lb	73049-10		4500.000	sq ft	Shatzel
	4/12/2012	Vectobac 12AS	NEW CHICAGO MARSH	directly north of nature center	11.817	fl oz	73049-38		16100.000	sq ft	Chirino

Habitat	Date	Material	Name	Address	Quantity Applied	Applied Units	EPA RegNo	Depth	Area Applied	Area Units	Tech
Salt Marsh											
	4/13/2012	Vectobac G	Open Space Preserve	Behind NASA Property	2.300	lb	73049-10	24	5000.000	sq ft	Shatzel
	4/13/2012	Vectobac G	ITT Marsh	Embarcadero way	30.000	lb	73049-10		3.000	acre	Reyes
	4/16/2012	Vectobac G	Nasa	Moffett	0.920	lb	73049-10	6	2000.000	sq ft	Shatzel
	4/16/2012	Vectobac G	ITT Marsh	Embarcadero way	18.000	lb	73049-10		1.500	acre	Reyes
	4/16/2012	Vectobac G	Nasa	Moffett	1.840	lb	73049-10	10	4000.000	sq ft	Shatzel
	4/17/2012	Vectobac G	ITT Marsh	Embarcadero way	4.002	lb	73049-10		8700.000	sq ft	Reyes
	4/18/2012	Vectobac G	Open Space Preserve	Behind NASA Property	8.004	lb	73049-10	10	17400.000	sq ft	Shatzel
	4/18/2012	Vectobac 12AS	Palo Alto Flood Basi	Off San Antonio Rd.	64.000	fl oz	73049-38		2.000	acre	Reyes
	4/19/2012	Vectobac 12AS	Palo Alto Flood Basi	Off San Antonio Rd.	32.000	fl oz	73049-38		1.000	acre	Reyes
	4/24/2012	Vectobac 12AS	Palo Alto Flood Basi	Off San Antonio Rd.	5.000	gal	73049-38		20.000	acre	Reyes
	4/26/2012	AGNIQUE MMF G	Nasa	Moffett	0.200	lb	53263-30	10	450.000	sq ft	Kennedy
	4/26/2012	Vectobac G	Nasa	Moffett	12.006	lb	73049-10		26100.000	sq ft	Shatzel
	4/26/2012	Vectolex CG	Nasa	Moffett	12.006	lb	73049-20		26100.000	sq ft	Shatzel
	4/26/2012	Vectobac 12AS	Pa Airport Marsh	end of Embarcadero East of runway	16.001	fl oz	73049-38		21800.000	sq ft	Reyes
	4/26/2012	Vectobac G	Nasa	Moffett	16.000	lb	73049-10		0.800	acre	Kennedy
	4/26/2012	Fourstar 45 briq	Nasa	Moffett	10.000	ea	83362-3		1000.000	sq ft	Kennedy
	4/26/2012	Fourstar 180 briq	Nasa	Moffett	5.000	ea	83362-3		500.000	sq ft	Kennedy
	4/30/2012	Vectobac 12AS	Palo Alto Muni GC	2500 Embarcadero Rd	64.000	fl oz	73049-38		2.000	acre	Reyes
	5/1/2012	Vectobac 12AS	NEW CHICAGO MARSH	directly north of nature center	11.194	fl oz	73049-38		15250.000	sq ft	Chirino
	5/4/2012	Vectobac G	ITT Marsh	Embarcadero way	0.943	lb	73049-10		2050.000	sq ft	Reyes

Habitat	Date	Material	Name	Address	Quantity Applied	Applied Units	EPA RegNo	Depth	Area Applied	Area Units	Tech
Salt Marsh											
	5/8/2012	Vectobac G	Permanente Marsh	Mt View Charleston Rd	0.736	lb	73049-10		1600.000	sq ft	Reyes
	5/11/2012	Vectobac G	Baylands Nature	End of Embarcadero Rd northeastern section marsh	1.518	lb	73049-10		3300.000	sq ft	Reyes
	5/16/2012	Vectobac G	Palo Alto Muni GC	2500 Embarcadero Rd	8.004	lb	73049-10		17400.000	sq ft	Reyes
	5/23/2012	Vectobac G	Shoreline Golf Crs	Salado and Garcia/Shorelin BI	20.000	lb	73049-10	16	1.000	acre	Shatzel
	5/23/2012	Vectolex CG	Shoreline Golf Crs	Salado and Garcia/Shorelin BI	20.000	lb	73049-20	16	1.000	acre	Shatzel
	5/24/2012	Vectobac G	Permanente Marsh	Mt View Charleston Rd	0.552	lb	73049-10		1200.000	sq ft	Reyes
	6/11/2012	Fourstar 180 briq	Nasa	Moffett	82.000	ea	83362-3		8200.000	sq ft	Flores
	6/11/2012	Fourstar 180 briq	Nasa	Moffett	100.000	ea	83362-3		10000.000	sq ft	Shatzel
	6/11/2012	Vectobac G	Permanente Marsh	Mt View Charleston Rd	1.012	lb	73049-10		2200.000	sq ft	Reyes
	6/11/2012	BVA 2 Mosquito Larvi	Nasa	Moffett	17.600	fl oz	70589-1		2000.000	sq ft	Shatzel
	6/11/2012	BVA 2 Mosquito Larvi	Nasa	Moffett	14.432	fl oz	70589-1		1640.000	sq ft	Flores
	6/12/2012	Vectobac G	Shoreline Golf Crs	Salado and Garcia/Shorelin BI	3.910	lb	73049-10		8500.000	sq ft	Shatzel
	6/19/2012	Vectobac G	Nasa	Moffett	6.877	lb	73049-10		14950.000	sq ft	Shatzel
	6/19/2012	Fourstar 180 briq	Nasa	Moffett	2.000	ea	83362-3		200.000	sq ft	Shatzel
	6/19/2012	BVA 2 Mosquito Larvi	Nasa	Moffett	0.352	fl oz	70589-1		40.000	sq ft	Shatzel
	6/28/2012	Vectobac G	Shoreline Golf Crs	Salado and Garcia/Shorelin BI	0.230	lb	73049-10	24	500.000	sq ft	Shatzel
	7/12/2012	Vectobac G	Shoreline Golf Crs	Salado and Garcia/Shorelin BI	0.276	lb	73049-10		600.000	sq ft	Shatzel

Habitat	Date	Material	Name	Address	Quantity Applied	Applied Units	EPA RegNo	Depth	Area Applied	Area Units	Tech
Salt Marsh											
	7/13/2012	Vectobac G	Shoreline Golf Crs	Salado and Garcia/Shorelin BI	0.690	lb	73049-10		1500.000	sq ft	Shatzel
	7/16/2012	Vectobac G	Nasa	Moffett	1.932	lb	73049-10		4200.000	sq ft	Shatzel
	7/16/2012	Vectobac G	Nasa	Moffett	6.440	lb	73049-10		14000.000	sq ft	Shatzel
	7/17/2012	Vectobac G	Nasa	Moffett	3.956	lb	73049-10		8600.000	sq ft	Shatzel
	7/18/2012	Vectobac G	Palo Alto Muni GC	2500 Embarcadero Rd	10.005	lb	73049-10		21750.000	sq ft	Reyes
	7/26/2012	Vectobac G	Palo Alto Flood Basi	Off San Antonio Rd.	0.069	lb	73049-10		150.000	sq ft	Reyes
	7/27/2012	Vectobac G	ITT Marsh	Embarcadero way	2.070	lb	73049-10		4500.000	sq ft	Reyes
	7/27/2012	Vectobac G	Palo Alto Flood Basi	Off San Antonio Rd.	3.128	lb	73049-10		6800.000	sq ft	Reyes
	7/30/2012	Vectobac 12AS	Palo Alto Flood Basi	Off San Antonio Rd.	640.000	fl oz	73049-38		20.000	acre	Reyes
	8/7/2012	Vectobac 12AS	Palo Alto Flood Basi	Off San Antonio Rd.	640.000	fl oz	73049-38		20.000	acre	Reyes
	8/8/2012	Vectobac G	ITT Marsh	Embarcadero way	14.000	lb	73049-10		0.700	acre	Reyes
	8/9/2012	Vectobac G	Palo Alto Flood Basi		10.000	lb	73049-10		1.000	acre	French
	8/9/2012	Vectobac G	Palo Alto Flood Basi	Off San Antonio Rd.	14.000	lb	73049-10		1.000	acre	Reyes
	8/10/2012	Vectobac G	Palo Alto Yacht	near Duck Ponds adj to Harbor PA Baylands	5.083	lb	73049-10		11050.000	sq ft	Reyes
	8/14/2012	Vectobac 12AS	Palo Alto Flood Basi	Off San Antonio Rd.	12.500	gal	73049-38		60.000	acre	Reyes
	8/16/2012	Vectobac G	Palo Alto Flood Basi	Off San Antonio Rd.	80.000	lb	73049-10		4.000	acre	Reyes
	8/16/2012	BVA 2 Mosquito Larvi	Nasa	Moffett	1.408	fl oz	70589-1		160.000	sq ft	Shatzel
	8/16/2012	Vectobac G	Palo Alto Flood Basi	Off San Antonio Rd.	80.000	lb	73049-10		8.000	acre	Chirino
	8/16/2012	Vectobac G	Palo Alto Flood Basi	Off San Antonio Rd.	40.000	lb	73049-10		4.000	acre	Shatzel
	8/20/2012	Vectobac G	ITT Marsh	Embarcadero way	0.184	lb	73049-10		400.000	sq ft	Reyes
	8/22/2012	Vectobac G	Shoreline Golf Crs	Salado and Garcia/Shorelin BI	0.092	lb	73049-10	24	200.000	sq ft	Shatzel

Habitat	Date	Material	Name	Address	Quantity Applied	Applied Units	EPA RegNo	Depth	Area Applied	Area Units	Tech
Salt Marsh											
	8/22/2012	Vectobac G	Shoreline Golf Crs	Salado and Garcia/Shorelin BI	0.184	lb	73049-10		400.000	sq ft	Shatzel
	8/22/2012	Vectobac G	Shoreline Golf Crs	Salado and Garcia/Shorelin BI	1.380	lb	73049-10		3000.000	sq ft	Shatzel
	8/23/2012	Vectobac 12AS	Palo Alto Flood Basi	Off San Antonio Rd.	92.810	gal	73049-38		360.000	acre	Kaufman
	8/23/2012	Altosid Liquid SR20	Palo Alto Flood Basi	Off San Antonio Rd.	92.810	gal	2724-446		360.000	acre	Kaufman
	8/27/2012	Vectobac G	Palo Alto Muni GC	2500 Embarcadero Rd	7.015	lb	73049-10		15250.000	sq ft	Reyes
	8/31/2012	Vectobac 12AS	Palo Alto Flood Basi	Off San Antonio Rd.	97.970	gal	73049-38		380.000	acre	Kaufman
	8/31/2012	Altosid Liquid SR20	Palo Alto Flood Basi	Off San Antonio Rd.	97.970	gal	2724-446		380.000	acre	Kaufman
	9/6/2012	Vectobac G	Nasa	Moffett	1.610	lb	73049-10		3500.000	sq ft	Shatzel
	9/7/2012	Vectobac 12AS	Palo Alto Flood Basi	Off San Antonio Rd.	2.500	gal	73049-38		15.000	acre	Reyes
	9/20/2012	Vectobac G	Shoreline Golf Crs	Salado and Garcia/Shorelin BI	0.092	lb	73049-10		200.000	sq ft	Shatzel
	9/20/2012	Vectobac G	Shoreline Golf Crs	Salado and Garcia/Shorelin BI	0.276	lb	73049-10		600.000	sq ft	Shatzel
	10/8/2012	Vectobac G	Shoreline Golf Crs	Salado and Garcia/Shorelin BI	3.450	lb	73049-10		7500.000	sq ft	Shatzel
	10/8/2012	Vectobac G	Shoreline Golf Crs	Salado and Garcia/Shorelin BI	1.380	lb	73049-10		3000.000	sq ft	Shatzel
	10/8/2012	Vectobac G	Shoreline Golf Crs	Salado and Garcia/Shorelin BI	0.230	lb	73049-10		500.000	sq ft	Shatzel
	10/9/2012	Vectobac G	PA Muni Golf	East side of golf course outside fence area	0.069	lb	73049-10		150.000	sq ft	Reyes
	10/12/2012	Vectobac G	Nasa	Moffett	0.920	lb	73049-10		2000.000	sq ft	Shatzel
	10/25/2012	Vectobac G	Nasa	Moffett	3.036	lb	73049-10		6600.000	sq ft	Shatzel
	10/26/2012	Altosid XR Briquets	Nasa	Moffett	10.000	ea	2724-375-64833		1000.000	sq ft	Shatzel
	10/26/2012	BVA 2 Mosquito Larvi	Nasa	Moffett	2.816	fl oz	70589-1		320.000	sq ft	Shatzel

Habitat	Date	Material	Name	Address	Quantity Applied	Applied Units	EPA RegNo	Depth	Area Applied	Area Units	Tech
Salt Marsh											
	10/26/2012	Fourstar 180 briq	Nasa	Moffett	1.000	ea	83362-3		100.000	sq ft	Shatzel
	10/26/2012	Vectobac G	Open Space Preserve	Behind NASA Property	2.300	lb	73049-10		5000.000	sq ft	Shatzel
	10/26/2012	Vectobac G	Nasa	Moffett	0.920	lb	73049-10		2000.000	sq ft	Shatzel
	11/1/2012	Vectobac G	Shoreline Golf Crs	Salado and Garcia/Shorelin BI	0.184	lb	73049-10		400.000	sq ft	Shatzel
	11/2/2012	Vectobac G	Palo Alto Yacht	near Duck Ponds adj to Harbor PA Baylands	5.060	lb	73049-10		11000.000	sq ft	Reyes
	11/14/2012	Vectobac G	Nasa	Moffett	2.070	lb	73049-10		4500.000	sq ft	Shatzel
	11/15/2012	BVA 2 Mosquito Larvi	Nasa	Moffett	3.520	fl oz	70589-1		400.000	sq ft	Shatzel
	11/15/2012	Vectobac G	Nasa	Moffett	4.002	lb	73049-10		8700.000	sq ft	Shatzel
	11/15/2012	BVA 2 Mosquito Larvi	Nasa	Moffett	5.280	fl oz	70589-1		600.000	sq ft	Shatzel
	11/26/2012	Vectobac G	Palo Alto Muni GC	2500 Embarcadero Rd	12.000	lb	73049-10		1.000	acre	Reyes
	11/28/2012	Vectobac 12AS	ALVISO MARSH	Elizabeth St Alviso	0.404	fl oz	73049-38		550.000	sq ft	Chirino
	12/6/2012	Altosid XR Briquets	Shoreline Golf Crs	Salado and Garcia/Shorelin BI	2.000	ea	2724-375-64833		200.000	sq ft	Shatzel
	12/6/2012	BVA 2 Mosquito Larvi	Shoreline Golf Crs	Salado and Garcia/Shorelin BI	0.880	fl oz	70589-1		100.000	sq ft	Shatzel
	12/6/2012	Agnique MMF	Shoreline Golf Crs	Salado and Garcia/Shorelin BI	0.294	fl oz	53263-28		100.000	sq ft	Shatzel
	12/7/2012	Vectobac G	Nasa	Moffett	3.128	lb	73049-10		6800.000	sq ft	Shatzel
	12/11/2012	Vectobac G	Shoreline Golf Crs	Salado and Garcia/Shorelin BI	3.220	lb	73049-10		7000.000	sq ft	Shatzel
	12/19/2012	Vectobac G	Nasa	Moffett	4.600	lb	73049-10		10000.000	sq ft	Shatzel
	12/20/2012	Vectobac G	Shoreline Golf Crs	Salado and Garcia/Shorelin BI	2.990	lb	73049-10		6500.000	sq ft	Shatzel

Habitat	Date	Material	Name	Address	Quantity Applied	Applied Units	EPA RegNo	Depth	Area Applied	Area Units	Tech
Salt Marsh											
	12/26/2012	Vectomax CG	Palo Alto Yacht	near Duck Ponds adj to Harbor PA Baylands	15.000	lb	73049-429		1.000	acre	Reyes
Seepage											
	2/28/2012	Vectobac G	Town Square seepage	Fleming/Town Sq cul de sac thru b/yards	0.506	lb	73049-10		1100.000	sq ft	French
	4/17/2012	Agnique MMF	Anonymous	15020 FRUITVALE AV	0.294	fl oz	53263-28		100.000	sq ft	Ortiz
	6/5/2012	Agnique MMF			0.147	fl oz	53263-28		50.000	sq ft	Pham
	9/13/2012	BVA 2 Mosquito Larvi	Shrum, Bill	6225 Tillamook Dr	0.250	fl oz	70589-1		20.000	sq ft	Ramirez
	9/18/2012	Altosid XR-G	Boyd, Sue	14000 Fruitvale Av	0.023	lb	37254-451		50.000	sq ft	Ortiz
	10/10/2012	BVA 2 Mosquito Larvi	, Anonymous	Madden Av	0.500	fl oz	70589-1		10.000	sq ft	Ramirez
Sewer Pond											
	1/23/2012	Vectobac 12AS	SJ Water Treatment	West Zanker Rd	7.670	fl oz	73049-38		10450.000	sq ft	Chirino
	1/23/2012	Vectobac 12AS	SJ Water Treatment	West Zanker Rd	10.570	fl oz	73049-38		14400.000	sq ft	Chirino
	1/23/2012	Vectobac 12AS	SJ Water Treatment	West Zanker Rd	5.615	fl oz	73049-38	2	7650.000	sq ft	Chirino
	1/27/2012	Vectobac 12AS	SJ Water Treatment	Bomb Disposal Beds 9/5/1/2/3	13.285	fl oz	73049-38	12	18100.000	sq ft	Chirino
	2/3/2012	Fourstar 45 briq	SJ Water Treatment	Seasonal Drying Beds 1-20	20.000	ea	83362-3		2000.000	sq ft	Chirino
	3/1/2012	Vectobac G	SJ Water Treatment	West Zanker Rd	4.025	lb	73049-10		8750.000	sq ft	Chirino
	3/2/2012	Vectobac G	SJ Water Treatment	West Zanker Rd	5.060	lb	73049-10		11000.000	sq ft	Chirino
	3/26/2012	Vectobac 12AS	SJ Water Treatment	West Zanker Rd	11.194	fl oz	73049-38		15250.000	sq ft	Chirino
	3/27/2012	Vectobac 12AS	SJ Water Treatment	West Zanker Rd	18.864	fl oz	73049-38	24	25700.000	sq ft	Chirino
	4/17/2012	BVA 2 Mosquito Larvi	SJ Water Treatment	West Zanker Rd	2.000	squirt	70589-1		50.000	sq ft	Heskett
	4/17/2012	Vectolex CG	SJ Water Treatment	West Zanker Rd	0.023	lb	73049-20		50.000	sq ft	Heskett

Habitat	Date	Material	Name	Address	Quantity Applied	Applied Units	EPA RegNo	Depth	Area Applied	Area Units	Tech
Sewer Pond											
	4/20/2012	Fourstar 180 briq	SJ Water Treatment	West Zanker Rd	4.000	brq	83362-3		300.000	sq ft	Heskett
	4/20/2012	BVA 2 Mosquito Larvi	SJ Water Treatment	West Zanker Rd	4.000	squirt	70589-1		300.000	sq ft	Heskett
	4/25/2012	Fourstar 180 briq	SJ Water Treatment	West Zanker Rd	4.000	ea	83362-3		4.000	sq ft	Heskett
	4/25/2012	Fourstar 180 briq	SJ Water Treatment	West Zanker Rd	2.000	brq	83362-3		40.000	sq ft	Heskett
	4/27/2012	Fourstar 180 briq	SJ Water Treatment	West Zanker Rd	8.000	brq	83362-3		520.000	sq ft	Heskett
	4/27/2012	Fourstar 180 briq	SJ Water Treatment	West Zanker Rd	1.000	brq	83362-3		100.000	sq ft	Heskett
	4/27/2012	Fourstar 180 briq	SJ Water Treatment	West Zanker Rd	5.000	brq	83362-3		500.000	sq ft	Heskett
	4/30/2012	Fourstar 180 briq	SJ Water Treatment	West Zanker Rd	3.000	brq	83362-3		150.000	sq ft	Heskett
	4/30/2012	BVA 2 Mosquito Larvi	SJ Water Treatment	West Zanker Rd	5.280	fl oz	70589-1		600.000	sq ft	Heskett
	4/30/2012	Vectobac G	SJ Water Treatment	West Zanker Rd	0.276	lb	73049-10		600.000	sq ft	Heskett
	4/30/2012	Vectolex CG	SJ Water Treatment	West Zanker Rd	0.276	lb	73049-20		600.000	sq ft	Heskett
	4/30/2012	Vectobac G	SJ Water Treatment	West Zanker Rd	0.276	lb	73049-10		600.000	sq ft	Heskett
	4/30/2012	Vectolex CG	SJ Water Treatment	West Zanker Rd	0.276	lb	73049-20		600.000	sq ft	Heskett
	5/1/2012	Fourstar 180 briq	SJ Water Treatment	West Zanker Rd	2.000	brq	83362-3		50.000	sq ft	Heskett
	5/1/2012	Fourstar 180 briq	SJ Water Treatment	West Zanker Rd	2.000	brq	83362-3		50.000	sq ft	Heskett
	5/1/2012	BVA 2 Mosquito Larvi	SJ Water Treatment	West Zanker Rd	0.704	fl oz	70589-1		80.000	sq ft	Heskett
	5/3/2012	BVA 2 Mosquito Larvi	SJ Water Treatment	Bomb Disposal Beds 9/5/1/2/3	7.040	fl oz	70589-1		800.000	sq ft	Heskett
	5/4/2012	BVA 2 Mosquito Larvi	SJ Water Treatment	Bomb Disposal Beds 9/5/1/2/3	44.000	fl oz	70589-1		5000.000	sq ft	Heskett
	5/4/2012	BVA 2 Mosquito Larvi	SJ Water Treatment	West Zanker Rd	6.000	squirt	70589-1		200.000	sq ft	Heskett
	5/7/2012	BVA 2 Mosquito Larvi	SJ Water Treatment	West Zanker Rd	5.984	fl oz	70589-1		680.000	sq ft	Heskett

Habitat	Date	Material	Name	Address	Quantity Applied	Applied Units	EPA RegNo	Depth	Area Applied	Area Units	Tech
Sewer Pond											
	5/10/2012	Vectomax CG	SJ Water Treatment	West Zanker Rd	0.069	lb	73049-429		150.000	sq ft	Heskett
	5/10/2012	Fourstar 180 briq	SJ Water Treatment	West Zanker Rd	10.000	brq	83362-3		1000.000	sq ft	Heskett
	5/11/2012	Fourstar 180 briq	SJ Water Treatment	West Zanker Rd	10.000	brq	83362-3		800.000	sq ft	Heskett
	5/14/2012	Fourstar 180 briq	SJ Water Treatment	West Zanker Rd	2.000	brq	83362-3		50.000	sq ft	Heskett
	5/15/2012	BVA 2 Mosquito Larvi	SJ Water Treatment	West Zanker Rd	12.000	squirt	70589-1		300.000	sq ft	Heskett
	5/15/2012	Fourstar 180 briq	SJ Water Treatment	West Zanker Rd	4.000	brq	83362-3		300.000	sq ft	Heskett
	5/15/2012	BVA 2 Mosquito Larvi	SJ Water Treatment	West Zanker Rd	24.000	squirt	70589-1		700.000	sq ft	Heskett
	5/15/2012	Fourstar 180 briq	SJ Water Treatment	West Zanker Rd	16.000	brq	83362-3		700.000	sq ft	Heskett
	5/16/2012	BVA 2 Mosquito Larvi	SJ Water Treatment	Seasonal Drying Beds 1-20	20.000	squirt	70589-1		800.000	sq ft	Heskett
	5/17/2012	BVA 2 Mosquito Larvi	SJ Water Treatment	West Zanker Rd	10.000	squirt	70589-1		400.000	sq ft	Heskett
	5/17/2012	Fourstar 180 briq	SJ Water Treatment	West Zanker Rd	8.000	brq	83362-3		400.000	sq ft	Heskett
	5/17/2012	BVA 2 Mosquito Larvi	SJ Water Treatment	West Zanker Rd	10.000	squirt	70589-1		300.000	sq ft	Heskett
	5/17/2012	Vectomax CG	SJ Water Treatment	West Zanker Rd	0.138	lb	73049-429		300.000	sq ft	Heskett
	5/17/2012	BVA 2 Mosquito Larvi	SJ Water Treatment	West Zanker Rd	3.520	fl oz	70589-1		400.000	sq ft	Heskett
	5/17/2012	Vectomax CG	SJ Water Treatment	West Zanker Rd	0.184	lb	73049-429		400.000	sq ft	Heskett
	5/17/2012	BVA 2 Mosquito Larvi	SJ Water Treatment	West Zanker Rd	1.760	fl oz	70589-1		200.000	sq ft	Heskett
	5/17/2012	Vectomax CG	SJ Water Treatment	West Zanker Rd	0.092	lb	73049-429		200.000	sq ft	Heskett
	5/18/2012	BVA 2 Mosquito Larvi	SJ Water Treatment	Seasonal Drying Beds 1-20	1.760	fl oz	70589-1		200.000	sq ft	Heskett
	5/18/2012	Fourstar 180 briq	SJ Water Treatment	Seasonal Drying Beds 1-20	20.000	brq	83362-3		200.000	sq ft	Heskett

Habitat	Date	Material	Name	Address	Quantity Applied	Applied Units	EPA RegNo	Depth	Area Applied	Area Units	Tech
Sewer Pond											
	5/22/2012	Agnique MMF	SJ Water Treatment	West Zanker Rd	0.294	fl oz	53263-28		100.000	sq ft	Heskett
	5/22/2012	BVA 2 Mosquito Larvi	SJ Water Treatment	West Zanker Rd	1.408	fl oz	70589-1		160.000	sq ft	Heskett
	5/22/2012	Vectobac 12AS	SJ Water Treatment	West Zanker Rd	0.110	fl oz	73049-38		150.000	sq ft	Heskett
	5/22/2012	Vectobac G	SJ Water Treatment	West Zanker Rd	0.092	lb	73049-10		200.000	sq ft	Heskett
	5/22/2012	Vectolex CG	SJ Water Treatment	West Zanker Rd	0.092	lb	73049-20		200.000	sq ft	Heskett
	5/23/2012	Fourstar 180 briq	SJ Water Treatment	West Zanker Rd	16.000	brq	83362-3		580.000	sq ft	Heskett
	5/23/2012	BVA 2 Mosquito Larvi	SJ Water Treatment	West Zanker Rd	5.104	fl oz	70589-1		580.000	sq ft	Heskett
	5/25/2012	Fourstar 180 briq	SJ Water Treatment	West Zanker Rd	16.000	brq	83362-3		600.000	sq ft	Heskett
	5/25/2012	Agnique MMF	SJ Water Treatment	West Zanker Rd	16.000	squirt	53263-28		600.000	sq ft	Heskett
	5/25/2012	Fourstar 180 briq	SJ Water Treatment	West Zanker Rd	1.000	brq	83362-3		40.000	sq ft	Heskett
	5/25/2012	Fourstar 180 briq	SJ Water Treatment	West Zanker Rd	4.000	brq	83362-3		200.000	sq ft	Heskett
	5/29/2012	Vectobac 12AS	SJ Water Treatment	West Zanker Rd	10.000	squirt	73049-38		80.000	sq ft	Heskett
	5/29/2012	Vectolex CG	SJ Water Treatment	West Zanker Rd	0.023	lb	73049-20		50.000	sq ft	Heskett
	5/29/2012	Vectomax CG	SJ Water Treatment	West Zanker Rd	5.175	lb	73049-429		11250.000	sq ft	Heskett
	5/30/2012	BVA 2 Mosquito Larvi	SJ Water Treatment	West Zanker Rd	6.160	fl oz	70589-1		700.000	sq ft	Heskett
	5/30/2012	Vectomax CG	SJ Water Treatment	West Zanker Rd	0.332	lb	73049-429		700.000	sq ft	Heskett
	5/30/2012	BVA 2 Mosquito Larvi	SJ Water Treatment	West Zanker Rd	10.000	squirt	70589-1		300.000	sq ft	Heskett
	5/30/2012	Vectomax CG	SJ Water Treatment	West Zanker Rd	0.138	lb	73049-429		300.000	sq ft	Heskett
	5/31/2012	Fourstar 180 briq	SJ Water Treatment	West Zanker Rd	1.000	brq	83362-3		50.000	sq ft	Heskett
	5/31/2012	BVA 2 Mosquito Larvi	SJ Water Treatment	West Zanker Rd	8.000	squirt	70589-1		150.000	sq ft	Heskett
	5/31/2012	Vectomax CG	SJ Water Treatment	West Zanker Rd	0.069	lb	73049-429		150.000	sq ft	Heskett

Habitat	Date	Material	Name	Address	Quantity Applied	Applied Units	EPA RegNo	Depth	Area Applied	Area Units	Tech
Sewer Pond											
	5/31/2012	Agnique MMF	SJ Water Treatment	West Zanker Rd	2.204	fl oz	53263-28		750.000	sq ft	Heskett
	5/31/2012	Vectomax CG	SJ Water Treatment	West Zanker Rd	0.345	lb	73049-429		750.000	sq ft	Heskett
	6/1/2012	BVA 2 Mosquito Larvi	SJ Water Treatment	West Zanker Rd	4.000	squirt	70589-1		80.000	sq ft	Heskett
	6/1/2012	Vectobac 12AS	SJ Water Treatment	West Zanker Rd	4.000	squirt	73049-38		80.000	sq ft	Heskett
	6/1/2012	Vectobac 12AS	SJ Water Treatment	West Zanker Rd	0.037	fl oz	73049-38		50.000	sq ft	Heskett
	6/1/2012	Vectomax CG	SJ Water Treatment	West Zanker Rd	0.253	lb	73049-429		500.000	sq ft	Heskett
	6/1/2012	Vectomax CG	SJ Water Treatment	West Zanker Rd	0.046	lb	73049-429		100.000	sq ft	Heskett
	6/1/2012	Vectomax CG	SJ Water Treatment	West Zanker Rd	0.276	lb	73049-429		600.000	sq ft	Heskett
	6/6/2012	BVA 2 Mosquito Larvi	SJ Water Treatment	West Zanker Rd	4.000	squirt	70589-1		100.000	sq ft	Heskett
	6/6/2012	Vectomax CG	SJ Water Treatment	West Zanker Rd	0.034	lb	73049-429		100.000	sq ft	Heskett
	6/11/2012	BVA 2 Mosquito Larvi	SJ Water Treatment	Seasonal Drying Beds 1-20	2.992	fl oz	70589-1		340.000	sq ft	Heskett
	6/11/2012	Vectomax CG	SJ Water Treatment	Seasonal Drying Beds 1-20	0.667	lb	73049-429		1350.000	sq ft	Heskett
	6/11/2012	BVA 2 Mosquito Larvi	SJ Water Treatment	Seasonal Drying Beds 1-20	5.280	fl oz	70589-1		600.000	sq ft	Heskett
	6/11/2012	Vectomax CG	SJ Water Treatment	Seasonal Drying Beds 1-20	0.276	lb	73049-429		0.600	sq ft	Heskett
	6/12/2012	BVA 2 Mosquito Larvi	SJ Water Treatment	Seasonal Drying Beds 1-20	36.960	fl oz	70589-1		4200.000	sq ft	Heskett
	6/12/2012	Vectomax CG	SJ Water Treatment	Seasonal Drying Beds 1-20	1.932	lb	73049-429		4200.000	sq ft	Heskett
	6/12/2012	Vectobac 12AS	SJ Water Treatment	West Zanker Rd	5.000	squirt	73049-38		50.000	sq ft	Heskett
	6/12/2012	Vectobac 12AS	SJ Water Treatment	West Zanker Rd	4.000	squirt	73049-38		50.000	sq ft	Heskett
	6/13/2012	Vectobac 12AS	SJ Water Treatment	West Zanker Rd	4.000	squirt	73049-38		50.000	sq ft	Heskett

Habitat	Date	Material	Name	Address	Quantity Applied	Applied Units	EPA RegNo	Depth	Area Applied	Area Units	Tech
Sewer Pond											
	6/13/2012	BVA 2 Mosquito Larvi	SJ Water Treatment	West Zanker Rd	1.056	fl oz	70589-1		120.000	sq ft	Heskett
	6/13/2012	Vectomax CG	SJ Water Treatment	West Zanker Rd	0.069	lb	73049-429		120.000	sq ft	Heskett
	6/14/2012	BVA 2 Mosquito Larvi	SJ Water Treatment	West Zanker Rd	4.000	squirt	70589-1		100.000	sq ft	Heskett
	6/19/2012	Vectobac 12AS	SJ Water Treatment	West Zanker Rd	8.000	squirt	73049-38		100.000	sq ft	Heskett
	6/19/2012	BVA 2 Mosquito Larvi	SJ Water Treatment	West Zanker Rd	8.000	squirt	70589-1		100.000	sq ft	Heskett
	6/19/2012	Vectobac 12AS	SJ Water Treatment	West Zanker Rd	8.000	squirt	73049-38		100.000	sq ft	Heskett
	6/19/2012	BVA 2 Mosquito Larvi	SJ Water Treatment	West Zanker Rd	8.000	squirt	70589-1		100.000	sq ft	Heskett
	6/19/2012	Vectomax CG	SJ Water Treatment	West Zanker Rd	0.138	lb	73049-429		300.000	sq ft	Heskett
	6/21/2012	BVA 2 Mosquito Larvi	SJ Water Treatment	West Zanker Rd	9.000	fl oz	70589-1		1020.000	sq ft	Heskett
	6/21/2012	Fourstar 180 briq	SJ Water Treatment	West Zanker Rd	20.000	brq	83362-3		1020.000	sq ft	Heskett
	6/21/2012	BVA 2 Mosquito Larvi	SJ Water Treatment	West Zanker Rd	16.016	fl oz	70589-1		1820.000	sq ft	Heskett
	6/21/2012	Fourstar 180 briq	SJ Water Treatment	West Zanker Rd	20.000	brq	83362-3		1820.000	sq ft	Heskett
	6/25/2012	BVA 2 Mosquito Larvi	SJ Water Treatment	West Zanker Rd	60.000	squirt	70589-1		300.000	sq ft	Heskett
	6/25/2012	Vectobac 12AS	SJ Water Treatment	West Zanker Rd	46.000	squirt	73049-38		300.000	sq ft	Heskett
	6/27/2012	Vectomax CG	SJ Water Treatment	West Zanker Rd	0.023	dry oz	73049-429		50.000	sq ft	Heskett
	6/27/2012	Vectomax CG	SJ Water Treatment	West Zanker Rd	0.023	dry oz	73049-429		50.000	sq ft	Heskett
	6/27/2012	Vectomax CG	SJ Water Treatment	West Zanker Rd	0.046	dry oz	73049-429		100.000	sq ft	Heskett
	6/28/2012	BVA 2 Mosquito Larvi	SJ Water Treatment	West Zanker Rd	7.040	fl oz	70589-1		400.000	sq ft	Heskett
	6/28/2012	Vectomax CG	SJ Water Treatment	West Zanker Rd	0.368	lb	73049-429		400.000	sq ft	Heskett

Habitat	Date	Material	Name	Address	Quantity Applied	Applied Units	EPA RegNo	Depth	Area Applied	Area Units	Tech
Sewer Pond											
	6/28/2012	BVA 2 Mosquito Larvi	SJ Water Treatment	West Zanker Rd	10.032	fl oz	70589-1		1140.000	sq ft	Heskett
	6/28/2012	Vectomax CG	SJ Water Treatment	West Zanker Rd	0.528	lb	73049-429		1140.000	sq ft	Heskett
	6/29/2012	Vectobac 12AS	SJ Water Treatment	West Zanker Rd	8.000	squirt	73049-38		100.000	sq ft	Heskett
	6/29/2012	BVA 2 Mosquito Larvi	SJ Water Treatment	West Zanker Rd	8.000	squirt	70589-1		100.000	sq ft	Heskett
	6/29/2012	Vectomax CG	SJ Water Treatment	West Zanker Rd	0.300	lb	73049-429		750.000	sq ft	Heskett
	6/29/2012	Vectomax CG	SJ Water Treatment	West Zanker Rd	0.023	lb	73049-429		50.000	sq ft	Heskett
	6/29/2012	BVA 2 Mosquito Larvi	SJ Water Treatment	West Zanker Rd	3.000	squirt	70589-1		10.000	sq ft	Heskett
	6/29/2012	Vectobac 12AS	SJ Water Treatment	West Zanker Rd	3.000	squirt	73049-38		10.000	sq ft	Heskett
	7/5/2012	Vectobac 12AS	SJ Water Treatment	West Zanker Rd	10.000	squirt	73049-38		100.000	sq ft	Heskett
	7/5/2012	BVA 2 Mosquito Larvi	SJ Water Treatment	West Zanker Rd	10.000	squirt	70589-1		100.000	sq ft	Heskett
	7/16/2012	Vectobac 12AS	SJ Water Treatment	West Zanker Rd	1.028	fl oz	73049-38		1400.000	sq ft	Heskett
	7/17/2012	Vectomax CG	SJ Water Treatment	West Zanker Rd	0.060	lb	73049-429		150.000	sq ft	Heskett
	7/18/2012	BVA 2 Mosquito Larvi	SJ Water Treatment	West Zanker Rd	8.000	squirt	70589-1		300.000	sq ft	Heskett
	7/18/2012	BVA 2 Mosquito Larvi	SJ Water Treatment	West Zanker Rd	6.512	fl oz	70589-1		740.000	sq ft	Heskett
	7/18/2012	Vectomax CG	SJ Water Treatment	West Zanker Rd	0.345	lb	73049-429		740.000	sq ft	Heskett
	7/19/2012	Vectomax CG	SJ Water Treatment	West Zanker Rd	0.644	lb	73049-429		1400.000	sq ft	Heskett
	7/19/2012	BVA 2 Mosquito Larvi	SJ Water Treatment	West Zanker Rd	12.320	fl oz	70589-1		1400.000	sq ft	Heskett
	7/19/2012	Fourstar 90 briq	SJ Water Treatment	West Zanker Rd	16.000	ea	83362-3		1600.000	sq ft	Heskett
	7/19/2012	Agnique MMF	SJ Water Treatment	West Zanker Rd	9.402	fl oz	53263-28		3200.000	sq ft	Heskett
	7/19/2012	Fourstar 90 briq	SJ Water Treatment	West Zanker Rd	16.000	ea	83362-3		1600.000	sq ft	Heskett

Habitat	Date	Material	Name	Address	Quantity Applied	Applied Units	EPA RegNo	Depth	Area Applied	Area Units	Tech
Sewer Pond											
	7/19/2012	BVA 2 Mosquito Larvi	SJ Water Treatment	West Zanker Rd	14.080	fl oz	70589-1		1600.000	sq ft	Heskett
	7/19/2012	BVA 2 Mosquito Larvi	SJ Water Treatment	West Zanker Rd	4.000	squirt	70589-1		100.000	sq ft	Heskett
	7/20/2012	BVA 2 Mosquito Larvi	SJ Water Treatment	West Zanker Rd	10.000	squirt	70589-1		200.000	sq ft	Heskett
	7/20/2012	BVA 2 Mosquito Larvi	SJ Water Treatment	West Zanker Rd	2.000	squirt	70589-1		50.000	sq ft	Heskett
	7/20/2012	BVA 2 Mosquito Larvi	SJ Water Treatment	West Zanker Rd	1.056	fl oz	70589-1		120.000	sq ft	Heskett
	7/20/2012	BVA 2 Mosquito Larvi	SJ Water Treatment	West Zanker Rd	5.280	fl oz	70589-1		600.000	sq ft	Heskett
	7/23/2012	BVA 2 Mosquito Larvi	SJ Water Treatment	West Zanker Rd	0.880	fl oz	70589-1		100.000	sq ft	Heskett
	7/23/2012	Vectomax CG	SJ Water Treatment	West Zanker Rd	0.046	lb	73049-429		100.000	sq ft	Heskett
	7/23/2012	BVA 2 Mosquito Larvi	SJ Water Treatment	West Zanker Rd	0.880	fl oz	70589-1		100.000	sq ft	Heskett
	7/23/2012	Vectomax CG	SJ Water Treatment	West Zanker Rd	0.046	lb	73049-429		100.000	sq ft	Heskett
	7/23/2012	Vectobac 12AS	SJ Water Treatment	West Zanker Rd	3.000	fl oz	73049-38		400.000	sq ft	Heskett
	7/24/2012	Agnique MMF	SJ Water Treatment	West Zanker Rd	3.085	fl oz	53263-28		1050.000	sq ft	Heskett
	7/25/2012	Agnique MMF	SJ Water Treatment	West Zanker Rd	14.690	fl oz	53263-28		5000.000	sq ft	Heskett
	7/27/2012	Agnique MMF	SJ Water Treatment	West Zanker Rd	11.018	fl oz	53263-28		3750.000	sq ft	Heskett
	7/27/2012	Vectomax CG	SJ Water Treatment	West Zanker Rd	1.750	lb	73049-429		3750.000	sq ft	Heskett
	7/27/2012	BVA 2 Mosquito Larvi	SJ Water Treatment	West Zanker Rd	27.456	fl oz	70589-1		3120.000	sq ft	Heskett
	7/27/2012	Vectomax CG	SJ Water Treatment	West Zanker Rd	1.426	lb	73049-429		3120.000	sq ft	Heskett
	7/31/2012	Agnique MMF	SJ Water Treatment	West Zanker Rd	4.000	squirt	53263-28		50.000	sq ft	Heskett
	7/31/2012	Agnique MMF	SJ Water Treatment	West Zanker Rd	12.000	squirt	53263-28		100.000	sq ft	Heskett

Habitat	Date	Material	Name	Address	Quantity Applied	Applied Units	EPA RegNo	Depth	Area Applied	Area Units	Tech
Sewer Pond											
	7/31/2012	Agnique MMF	SJ Water Treatment	West Zanker Rd	4.000	squirt	53263-28		100.000	sq ft	Heskett
	8/1/2012	Agnique MMF	SJ Water Treatment	West Zanker Rd	4.000	squirt	53263-28		50.000	sq ft	Heskett
	8/1/2012	Fourstar 90 briq	SJ Water Treatment	West Zanker Rd	2.000	brq	83362-3		50.000	sq ft	Heskett
	8/1/2012	Fourstar 90 briq	SJ Water Treatment	West Zanker Rd	2.000	brq	83362-3		50.000	sq ft	Heskett
	8/1/2012	Agnique MMF	SJ Water Treatment	West Zanker Rd	4.000	squirt	53263-28		50.000	sq ft	Heskett
	8/3/2012	Agnique MMF	SJ Water Treatment	West Zanker Rd	5.142	fl oz	53263-28		1750.000	sq ft	Heskett
	8/3/2012	Vectomax CG	SJ Water Treatment	West Zanker Rd	0.805	lb	73049-429		1750.000	sq ft	Heskett
	8/3/2012	Agnique MMF	SJ Water Treatment	West Zanker Rd	7.933	fl oz	53263-28		2700.000	sq ft	Heskett
	8/6/2012	Vectomax CG	SJ Water Treatment	West Zanker Rd	0.023	lb	73049-429		50.000	sq ft	Heskett
	8/14/2012	Agnique MMF	SJ Water Treatment	West Zanker Rd	2.057	fl oz	53263-28		700.000	sq ft	Heskett
	8/16/2012	Agnique MMF	SJ Water Treatment	West Zanker Rd	4.113	fl oz	53263-28		1400.000	sq ft	Heskett
	8/16/2012	Agnique MMF	SJ Water Treatment	West Zanker Rd	2.057	fl oz	53263-28		700.000	sq ft	Heskett
	8/16/2012	Agnique MMF	SJ Water Treatment	West Zanker Rd	6.000	fl oz	53263-28		2100.000	sq ft	Heskett
	8/17/2012	Agnique MMF	SJ Water Treatment	West Zanker Rd	0.588	fl oz	53263-28		200.000	sq ft	Heskett
	8/17/2012	Vectobac G	SJ Water Treatment	West Zanker Rd	0.092	lb	73049-10		200.000	sq ft	Heskett
	8/17/2012	Vectolex CG	SJ Water Treatment	West Zanker Rd	0.092	lb	73049-20		200.000	sq ft	Heskett
	8/17/2012	Agnique MMF	SJ Water Treatment	West Zanker Rd	0.580	fl oz	53263-28		200.000	sq ft	Heskett
	8/17/2012	Vectomax CG	SJ Water Treatment	West Zanker Rd	0.092	lb	73049-429		200.000	sq ft	Heskett
	8/17/2012	Agnique MMF	SJ Water Treatment	West Zanker Rd	6.000	squirt	53263-28		40.000	sq ft	Heskett
	8/17/2012	Agnique MMF	SJ Water Treatment	West Zanker Rd	1.000	fl oz	53263-28		1000.000	sq ft	Heskett
	8/17/2012	Fourstar 90 briq	SJ Water Treatment	West Zanker Rd	2.000	brq	83362-3		50.000	sq ft	Heskett
	8/20/2012	Agnique MMF	SJ Water Treatment	West Zanker Rd	1.175	fl oz	53263-28		400.000	sq ft	Heskett
	8/20/2012	Vectomax CG	SJ Water Treatment	West Zanker Rd	0.180	lb	73049-429		400.000	sq ft	Heskett

Habitat	Date	Material	Name	Address	Quantity Applied	Applied Units	EPA RegNo	Depth	Area Applied	Area Units	Tech
Sewer Pond											
	8/20/2012	Agnique MMF	SJ Water Treatment	West Zanker Rd	44.880	fl oz	53263-28		16000.000	sq ft	Heskett
	8/23/2012	Agnique MMF	SJ Water Treatment	West Zanker Rd	6.000	fl oz	53263-28		850.000	sq ft	Heskett
	8/23/2012	Agnique MMF	SJ Water Treatment	West Zanker Rd	2.000	fl oz	53263-28		550.000	sq ft	Heskett
	8/24/2012	Agnique MMF	SJ Water Treatment	West Zanker Rd	4.113	fl oz	53263-28		1400.000	sq ft	Heskett
	8/24/2012	Agnique MMF	SJ Water Treatment	West Zanker Rd	11.752	fl oz	53263-28		4000.000	sq ft	Heskett
	8/27/2012	Agnique MMF	SJ Water Treatment	West Zanker Rd	84.000	fl oz	53263-28		30000.000	sq ft	Heskett
	8/27/2012	Agnique MMF	SJ Water Treatment	West Zanker Rd	4.000	fl oz	53263-28		706.000	sq ft	Heskett
	8/27/2012	Agnique MMF	SJ Water Treatment	West Zanker Rd	2.350	fl oz	53263-28		400.000	sq ft	Heskett
	8/28/2012	Agnique MMF	SJ Water Treatment	West Zanker Rd	8.000	squirt	53263-28		100.000	sq ft	Heskett
	8/28/2012	Agnique MMF	SJ Water Treatment	West Zanker Rd	2.000	fl oz	53263-28		340.000	sq ft	Heskett
	8/30/2012	Agnique MMF	SJ Water Treatment	West Zanker Rd	20.000	fl oz	53263-28		16250.000	sq ft	Heskett
	9/4/2012	Agnique MMF	SJ Water Treatment	West Zanker Rd	14.000	squirt	53263-28		600.000	sq ft	Heskett
	9/4/2012	Vectomax CG	SJ Water Treatment	West Zanker Rd	0.452	lb	73049-429		600.000	sq ft	Heskett
	9/4/2012	Vectomax CG	SJ Water Treatment	West Zanker Rd	0.023	lb	73049-429		0.000	sq ft	Heskett
	9/6/2012	BVA 2 Mosquito Larvi	SJ Water Treatment	West Zanker Rd	7.040	fl oz	70589-1		800.000	sq ft	Heskett
	9/6/2012	Vectomax CG	SJ Water Treatment	West Zanker Rd	0.368	lb	73049-429		800.000	sq ft	Heskett
	9/10/2012	Agnique MMF	SJ Water Treatment	West Zanker Rd	0.294	fl oz	53263-28		100.000	sq ft	Heskett
	9/10/2012	Vectomax CG	SJ Water Treatment	West Zanker Rd	0.046	lb	73049-429		100.000	sq ft	Heskett
	9/10/2012	Agnique MMF	SJ Water Treatment	West Zanker Rd	1.763	fl oz	53263-28		600.000	sq ft	Heskett
	9/10/2012	Vectomax CG	SJ Water Treatment	West Zanker Rd	0.276	lb	73049-429		600.000	sq ft	Heskett
	9/10/2012	Agnique MMF	SJ Water Treatment	West Zanker Rd	2.000	squirt	53263-28		100.000	sq ft	Heskett
	9/10/2012	Vectomax CG	SJ Water Treatment	West Zanker Rd	0.046	lb	73049-429		100.000	sq ft	Heskett

Habitat	Date	Material	Name	Address	Quantity Applied	Applied Units	EPA RegNo	Depth	Area Applied	Area Units	Tech
Sewer Pond											
	9/11/2012	Vectomax CG	SJ Water Treatment	West Zanker Rd	7.475	lb	73049-429		16250.000	sq ft	Heskett
	9/11/2012	Vectomax CG	SJ Water Treatment	West Zanker Rd	0.322	lb	73049-429		700.000	sq ft	Heskett
	9/11/2012	Agnique MMF	SJ Water Treatment	West Zanker Rd	1.763	fl oz	53263-28		600.000	sq ft	Heskett
	9/11/2012	Vectomax CG	SJ Water Treatment	West Zanker Rd	0.276	lb	73049-429		600.000	sq ft	Heskett
	9/17/2012	BVA 2 Mosquito Larvi	SJ Water Treatment	West Zanker Rd	4.000	squirt	70589-1		50.000	sq ft	Heskett
	9/17/2012	Vectomax CG	SJ Water Treatment	West Zanker Rd	0.023	lb	73049-429		50.000	sq ft	Heskett
	9/17/2012	Vectomax CG	SJ Water Treatment	West Zanker Rd	0.023	lb	73049-429		50.000	sq ft	Heskett
	9/17/2012	Vectomax CG	SJ Water Treatment	West Zanker Rd	0.046	lb	73049-429		100.000	sq ft	Heskett
	9/17/2012	Agnique MMF	SJ Water Treatment	West Zanker Rd	8.000	squirt	53263-28		100.000	sq ft	Heskett
	9/20/2012	BVA 2 Mosquito Larvi	SJ Water Treatment	West Zanker Rd	20.000	squirt	70589-1		600.000	sq ft	Heskett
	9/20/2012	Vectomax CG	SJ Water Treatment	West Zanker Rd	0.276	lb	73049-429		600.000	sq ft	Heskett
	9/20/2012	Agnique MMF	SJ Water Treatment	West Zanker Rd	24.000	squirt	53263-28		250.000	sq ft	Heskett
	9/20/2012	Fourstar 90 briq	SJ Water Treatment	West Zanker Rd	24.000	brq	83362-3		250.000	sq ft	Heskett
	9/20/2012	Agnique MMF	SJ Water Treatment	West Zanker Rd	8.000	squirt	53263-28		150.000	sq ft	Heskett
	9/20/2012	Fourstar 180 briq	SJ Water Treatment	West Zanker Rd	4.000	brq	83362-3		150.000	sq ft	Heskett
	9/21/2012	Fourstar 180 briq	SJ Water Treatment	West Zanker Rd	1.000	brq	83362-3		10.000	sq ft	Heskett
	9/21/2012	Vectomax CG	SJ Water Treatment	West Zanker Rd	0.046	lb	73049-429		100.000	sq ft	Heskett
	9/21/2012	BVA 2 Mosquito Larvi	SJ Water Treatment	West Zanker Rd	4.000	squirt	70589-1		50.000	sq ft	Heskett
	9/27/2012	BVA 2 Mosquito Larvi	SJ Water Treatment	West Zanker Rd	10.032	fl oz	70589-1		1140.000	sq ft	Heskett
	9/27/2012	Vectomax CG	SJ Water Treatment	West Zanker Rd	0.529	lb	73049-429		1140.000	sq ft	Heskett
	10/2/2012	Fourstar 90 briq	SJ Water Treatment	West Zanker Rd	32.000	brq	83362-3		3200.000	sq ft	Heskett

Habitat	Date	Material	Name	Address	Quantity Applied	Applied Units	EPA RegNo	Depth	Area Applied	Area Units	Tech
Sewer Pond											
	10/2/2012	BVA 2 Mosquito Larvi	SJ Water Treatment	West Zanker Rd	28.160	fl oz	70589-1		3200.000	sq ft	Heskett
	10/3/2012	Vectomax CG	SJ Water Treatment	West Zanker Rd	0.046	lb	73049-429		100.000	sq ft	Heskett
	10/3/2012	BVA 2 Mosquito Larvi	SJ Water Treatment	West Zanker Rd	0.880	fl oz	70589-1		100.000	sq ft	Heskett
	10/3/2012	Vectomax CG	SJ Water Treatment	West Zanker Rd	0.276	lb	73049-429		600.000	sq ft	Heskett
	10/3/2012	BVA 2 Mosquito Larvi	SJ Water Treatment	West Zanker Rd	5.280	fl oz	70589-1		600.000	sq ft	Heskett
	10/31/2012	Vectobac 12AS	SJ Water Treatment	West Zanker Rd	7.891	fl oz	73049-38		10750.000	sq ft	Chirino
	10/31/2012	Vectobac 12AS	SJ Water Treatment	West Zanker Rd	4.771	fl oz	73049-38		6500.000	sq ft	Chirino
	11/1/2012	Vectobac 12AS	SJ Water Treatment	West Zanker Rd	6.019	fl oz	73049-38		8200.000	sq ft	Chirino
	11/26/2012	Vectobac 12AS	SJ Water Treatment	West Zanker Rd	1084.800	fl oz	73049-38		33.900	acre	Chirino
	12/6/2012	Vectobac 12AS	SJ Water Treatment	West Zanker Rd	2.275	fl oz	73049-38		3100.000	sq ft	Chirino
	12/6/2012	BVA 2 Mosquito Larvi	SJ Water Treatment	West Zanker Rd	27.808	fl oz	70589-1		3160.000	sq ft	Chirino
	12/6/2012	Vectobac 12AS	SJ Water Treatment	West Zanker Rd	4.991	fl oz	73049-38		6800.000	sq ft	Chirino
	12/19/2012	Vectobac 12AS	SJ Water Treatment	West Zanker Rd	7.670	fl oz	73049-38		10450.000	sq ft	Chirino
Sump											
	4/13/2012	Fourstar 45 briq	Steinkraus, Judy	10100 TORRE AV	3.000	ea	83362-3	22	300.000	sq ft	Kennedy
	4/13/2012	AGNIQUE MMF G	Steinkraus, Judy	10100 TORRE AV	0.074	lb	53263-30	22	150.000	sq ft	Kennedy
	4/13/2012	Vectobac G	Steinkraus, Judy	10100 TORRE AV	0.023	lb	73049-10	4	50.000	sq ft	Kennedy
	4/17/2012	Vectobac G	MV corp yard sump	231 N Whisman Rd	0.230	lb	73049-10		500.000	sq ft	Shatzel
	6/1/2012	Vectobac G	MV corp yard sump	231 N Whisman Rd	0.230	lb	73049-10		500.000	sq ft	Shatzel

Habitat	Date	Material	Name	Address	Quantity Applied	Applied Units	EPA RegNo	Depth	Area Applied	Area Units	Tech
Sump											
	6/28/2012	Vectobac G	Pampered Farms	End of Nortech Pkwy near Palm trees	32.000	lb	73049-10		3.200	acre	Heath
	7/3/2012	Vectobac G	Pampered Farms	End of Nortech Pkwy near Palm trees	48.000	lb	73049-10		2.400	acre	Chirino
	7/3/2012	AGNIQUE MMF G	Pampered Farms	End of Nortech Pkwy near Palm trees	51.600	lb	53263-30		2.400	acre	Chirino
	7/6/2012	Vectobac 12AS	Pampered Farms	End of Nortech Pkwy near Palm trees	3.000	gal	73049-38		3.000	acre	Chirino
	7/6/2012	Agnique MMF	Pampered Farms	End of Nortech Pkwy near Palm trees	1.500	gal	53263-28		3.000	acre	Chirino
	7/23/2012	BVA 2 Mosquito Larvi	Pampered Farms	End of Nortech Pkwy near Palm trees	176.000	fl oz	70589-1		20000.000	sq ft	Chirino
	7/23/2012	BVA 2 Mosquito Larvi	Pampered Farms	End of Nortech Pkwy near Palm trees	20.064	fl oz	70589-1		2280.000	sq ft	Heskett
	7/23/2012	Vectomax CG	Pampered Farms	End of Nortech Pkwy near Palm trees	1.080	lb	73049-429		2300.000	sq ft	Heskett
	7/24/2012	Vectobac G	MV corp yard sump	231 N Whisman Rd	0.230	lb	73049-10		500.000	sq ft	Shatzel
	9/21/2012	Agnique MMF	Pampered Farms	End of Nortech Pkwy near Palm trees	14.690	fl oz	53263-28		5000.000	sq ft	Heskett
	12/7/2012	Vectobac G	MV corp yard sump	231 N Whisman Rd	0.920	lb	73049-10		2000.000	sq ft	Shatzel
Tires											
	4/2/2012	BVA 2 Mosquito Larvi	, Anonymous	5868 Cahalan Av	1.000	fl oz	70589-1		15.000	sq ft	Ramirez
Unoccupied NP											
	4/24/2012	BVA 2 Mosquito Larvi	Anonymous,	904 Riverside Dr	7.040	fl oz	70589-1	96	800.000	sq ft	Arce
	4/24/2012	Fourstar 180 briq	Anonymous,	904 Riverside Dr	3.000	brq	83362-3	96	300.000	sq ft	Arce
	4/25/2012	Vectobac 12AS	Anonymous,	904 Riverside Dr	0.587	fl oz	73049-38	96	800.000	sq ft	Arce
	4/25/2012	Fourstar 180 briq	Anonymous,	904 Riverside Dr	8.000	brq	83362-3	96	800.000	sq ft	Arce

Habitat	Date	Material	Name	Address	Quantity Applied	Applied Units	EPA RegNo	Depth	Area Applied	Area Units	Tech
Watering Trough	2/27/2012	Fourstar 90 briq	Fenton, Erfert	19100 BEAR CREEK RD	5.000	ea	83362-3	6	500.000	sq ft	Louie
	6/14/2012	Vectorex CG	Ed Levin Park	3100 CALAVERAS RD	0.012	lb	73049-20		25.000	sq ft	Heath
	8/27/2012	Fourstar 90 briq	3 water troughs	Old Page Mill + Page Mill Rd.	2.000	brq	83362-3	24	200.000	sq ft	Arce
	11/1/2012	Fourstar 180 briq	Anonymous,	760 Piedmont Rd	1.000	brq	83362-3		50.000	sq ft	Heath

Monitoring Log Sheet

Agency:	Santa Clara County Vector Control District	Location	37.348633, -122.023220
Applicator Name:	Kennedy	Water Body:	Sunnyvale East Outfall Channel
Date of Application:	4/25/2012	Description:	
Pesticide	Larvicide Agnique GRANULES		

Visual Observation

	Background Monitoring			Event Monitoring			Post-Event Monitoring		
Date of Monitoring	4/25/2012	Time:	11:53:00 AM	4/25/2012	Time:	1:41:00 PM	5/1/2012	Time:	10:28:00 AM
Monitors:	Kennedy			Kennedy			Kennedy		
Current Weather:	Overcast/None/Calm/Warm/mild			Partly cloudy/None/Light breeze/Warm/mild			Clear/sunny/None/Calm/Hot		
Water Color & Clarity:	Colorless/Clear			Colorless/Clear			Brown/Clear		
Floating or Suspended Matter:	Not Observed	Bottom Deposits:	Not Observed	Observed	Bottom Deposits:	Observed	Not Observed	Bottom Deposits:	Observed
Aquatic Life:	Observed	Surface Oil:		Not Observed	Surface Oil:		Not Observed	Surface Oil:	
Fungi, Slimes or Objectionable Growths:	Observed			Observed			Not Observed		
Other Potential Nuisance:	None			None			None		

Field Measurement

Water temperature:					
Method	Field Inst.		Field Inst.		Field Inst.
Electrical Conductivity:					
Method					
Dissolved oxygen:					
Method					
pH:					
Method					
Turbidity:					
Method					