


**TO:** Governor Arnold Schwarzenegger

**BERG & BERG DEVELOPERS, INC.**  
10050 Bandle Drive  
Cupertino, CA 95014-2188  
(408) 725-0700 fax (408) 725-1626

6/13/09

Jeanine Townsend, Clerk To The Board  
SWRCB  
1001 I Stree, 24<sup>th</sup> Floor  
P. O. Box 1977  
Sacramento, CA 95814  
Ph 916-341-5537 Fax 916-341-5620  
commentletters@waterboards.ca.gov



**Reference:** New Proposed Statewide Draft Construction General Permit

**Subject:** Comment Letter – Draft Construction Permit

We are going on record as opposing any changes to the existing Statewide Construction General Permit. You and the other governmental agencies just don't seem to care how much unnecessary regulatory costs and administrative burdens you place on private industry. The result is what you would expect you are driving businesses out of the United States every day because of increased costs. Municipalities and private industry both oppose this proposed permit and it should not enacted.

In general, the Draft Permit represents a substantial departure from the Existing Permit, with numerous fundamental changes including the inclusion of numeric action levels and numeric effluent limitations and the requirement to use active treatment systems for certain sites. These provisions follow on the heels of the Blue Ribbon Panel Report which was critical of many aspects of the BMP-based program. The Draft Permit does not continue with vetting the caveats to those recommendations as recommended in the Blue Ribbon Panel Report.

Other significant changes to the permit include provisions for public review of the SWPPP and related documents (with corresponding abilities to delay or rescind permit coverage based on the public review), a substantially modified monitoring program, numerous BMP specifics, and requirements to control "hydromodification" in post construction runoff by mandating, essentially, no hydrologic changes resulting from development.

This permit requires a 90 day public review period for SWPPP plans that were previously reviewed on ministerial basis by competent municipal staff prior to issuing grading permits. Most likely because of the additional paperwork and process necessary to implement the public process you would add an additional 60 days causing 150 days of unnecessary and costly delays. Elected legislators and public agencies are now turning every possible decision over to the general public process instead of letting competent city and county staff make the necessary decisions. The result is that you double and triple the cost of construction resulting in the loss of thousands of jobs to the far east. The new Bay Bridge, Carquinez Bridge and Benicia Bridge are examples of these cost overruns. This country developed one of the finest

**RECEIVED**  
JUN 13 2009  
SWROB EXECUTIVE

infrastructure systems in the world thru the county, city, state and federal governmental system without any of the regulations you have in affect now, but you are now allowing that infrastructure crumble before our eyes and are now saddling private industry and private facilities with burdensome, costly, questionable and ill conceived legislation such as this new proposed "General Permit" that fails to meet any reasonable cost benefit test and yields negligible to nil real improvement or benefit.

The Fact Sheet to the Draft Permit identifies 14 key changes; however, the permit is loaded with other changes too numerous to list with the potential to substantially and adversely impact the construction industry and subsequently all other industry that requires a physical plant. Berkeley Economic Consulting out lines many but not all of the onerous provisions of the proposed permit.

We are requesting that the New Proposed Statewide Construction General Permit be terminated in its entirety and that the existing Statewide Construction General Permit continue in effect unchanged for the next 5 to 10 years.

Ill conceived legislation required the oil companies to invest billions to revamp refineries to produce and distribute MTBE based gasoline. Subsequently the oil companies and distribution facilities were required to invest billions to revamp facilities and refineries again to cease the use of MTBE based gasoline, and clean up the disastrous pollution caused by it. Ultimately the general public bears the cost of these terrible regulations that are ill conceived, untested, burdensome, onerous, costly and unfounded. The New Proposed Statewide Construction General Permit falls in this same category of ill conceived, untested, burdensome, onerous, costly and unfounded regulation.

In addition to the objections that we raise here we also incorporate by reference previous objections we have presented on prior SWRCB municipal and general permits. Additionally we incorporate any and all objections of Municipalities, other governmental agencies and private industry entities that file objections to the new proposed Draft Construction Permit. We also recommend that the attached CASQA Construction Subcommittee comments be duly considered as well.

We'll look forward to hearing from you.

Sincerely,

Myron Crawford

All recipients listed below are receiving a letter of protest to the proposed adoption and implementation of the SWRCB "Preliminary Draft Statewide Construction Storm Water Permit" being proposed for adoption.

Governor Arnold Schwarzenegger  
State of California  
State Capitol  
Sacramento, CA 95814  
Ph 916-445-2841 Fax 916-445-4633  
[governor@governor.ca.gov](mailto:governor@governor.ca.gov)

Senator Elaine Alquist  
California State Senate  
San Jose Office  
100 Paseo de San Antonio, #209  
San Jose, CA 95113  
Phone: (408) 286-8318 Fax: (408) 286-2338  
[senator.alquist@sen.ca.gov](mailto:senator.alquist@sen.ca.gov)

Senator Ellen Corbett  
California State Senate  
State Capitol, Room 3092  
Sacramento, CA 95814  
Phone: (916) 651-4010 Fax: (916) 327-2433 fax  
[senator.corbett@sen.ca.gov](mailto:senator.corbett@sen.ca.gov)

Senator Loni Hancock  
California State Senate  
State Capitol, Room 3092  
Sacramento, CA 94248-0001  
Phone: (916) 651-4035 or (510) 794-3900  
Fax: (510) 794-3940  
[senator.hancock@sen.ca.gov](mailto:senator.hancock@sen.ca.gov)

Senator Joseph S. Simitian  
District Address  
160 Town & Country Village  
Palo Alto, CA 94301  
Phone: (916) 651-4011 Fax: (916) 323-4529  
[senator.simitian@sen.ca.gov](mailto:senator.simitian@sen.ca.gov)

Senator Leland Yee  
District Address  
400 S. El Camino Real, Ste. 630

San Mateo, CA 94402  
Phone: (650) 340-8840 or (916) 651-4008  
senator.yee@sen.ca.gov

### Assemblyman

Sandre R. Swanson  
Assembly District Office  
1515 Clay Street, Ste. 2204  
Oakland, CA 94612  
Phone: (510) 286-1670  
Fax: 510-286-1888  
assemblymember.swanson@assembly.ca.gov

Mary Hayashi  
Assembly District Office  
22320 Foothill Blvd., Ste. 540  
Hayward, CA 94541  
Phone: (510) 583-8818  
Fax: (510) 583-8800  
assemblymember.hayashi@assembly.ca.gov

Alberto Torrico  
Assembly District Office  
39510 Paseo Padre Pkwy., Ste. 280  
Fremont, CA 94538  
Phone: (510) 440-9030  
Fax: (510) 440-9035  
assemblymember.torrico@assembly.ca.gov

Jerry Hill  
Assembly District Office  
1528 South El Camino Real, Ste. 302  
San Mateo, CA 94402  
Phone: (650) 349-1900  
Fax: (650) 341-4676  
assemblymember.hill@assembly.ca.gov

Ira Ruskin  
Assembly District Office  
5050 El Camino Real, Ste. 117  
Los Altos, CA 94022  
Phone: (650) 691-2121  
Fax: (650) 691-2120

[assemblymember.ruskin@assembly.ca.gov](mailto:assemblymember.ruskin@assembly.ca.gov)

**Paul Fong**  
**Assembly District Office**  
**274 Castro St., Ste. 202**  
**Mountain View, CA 94041**  
**Phone: (650) 210-2000**  
**Fax: (650) 210-2005**  
[assemblymember.fong@assembly.ca.gov](mailto:assemblymember.fong@assembly.ca.gov)

**Joe Coto**  
**Assembly District Office**  
**100 Paseo De San Antonio, Ste. 319**  
**San Jose, CA 95113**  
**Phone: 408-277-1220**  
**Fax: 408-277-1036**  
[joe.coto@asm.ca.gov](mailto:joe.coto@asm.ca.gov)

**Jim Beall, Jr.**  
**Assembly District Office**  
**100 Paseo De San Antonio, Ste. 300**  
**San Jose, CA 95113**  
**Phone: (408) 282-8920**  
**Fax: (408) 282-8927**  
[assemblymember.beall@assembly.ca.gov](mailto:assemblymember.beall@assembly.ca.gov)

## CASQA Construction Subcommittee

### 1. Organization:

Overall the organization of the document is improved with requirements arranged by Risk Level make it easier to follow the requirements.

### 2. Consistency

There are a significant number of inconsistencies in the draft documents. The Fact Sheet does not always agree with the Tentative Order. Statements in the Tentative Order do not agree with statements in the Attachments, and tables tend not to agree with the text that they are summarizing. The inconsistencies relate to significant aspects of compliance, such as when receiving water monitoring is required and when exceedance reports must be submitted. Many of these inconsistencies have been discussed with Staff, but a thorough read of the permit for consistency is required. Request that errata be issued before comments are due.

### 3. Implementation Effective Date

Recommend the State delay the implementation of the new requirements until after the rainy season. Given the likely timing of the permit adoption, the effective date of the permit will occur after the start of the rainy season and will cause disruptions and additional costs to re-design SWPPPs, develop REAPs, and obtain the services of appropriately qualified QSPs and QSDs. Setting the effective implementation date will allow projects to plan and modify documents and site controls during the dry season when it will be easier and less costly to make changes.

### 4. Qualifications – QSDs and QSPs

No significant change from the March 2008 draft. A few certifications as pre-requisites for the QSD qualification have been added. Also added an experience pre-requisite, which the construction subcommittee does not have a consensus opinion regarding.

There is concern amongst the larger construction community (including dischargers and municipalities) about the details (content and length) of the required training. More information needs to be provided to allow the public to assess the QSD and QSP training requirements in the context of the permit review process.

Add a provision clarifying that QSDs and QSPs are in responsible charge of developing and implementing SWPPPs. The phrase does not refer to the concept of financial liability, which is held by the Discharger. A subordinate is any person who assists a QSD or QSP; a subordinate need not be qualified as a QSD or QSP.

The responsibilities of the QSD and Discharger need to be clarified in the permit language. For instance, the permit states the "QSD shall ensure SWPPPs ... are developed, amended or revised..." This is the Discharger's responsibility; the QSD develops amends or revises the documents at the direction of the Discharger.

**CASQA Construction Subcommittee  
Construction General Permit Talking Points**

**5. Qualifications – Qualified Personnel**

The permit refers to qualified personnel (other than the QSDs and QSPs) in several areas of the permit, without defining the qualifications needed. This includes tasks such as installing, maintaining, and repairing BMPs. The Discharger must provide documentation of the training in the annual report. Request clarification on what type of training is anticipated for construction workers installing maintaining and repairing BMPs and what type of documentation is expected (especially if the predominant form of training is on-the-job).

**6. Monitoring Requirements/Sampling**

The monitoring requirements are an area of the Tentative Order with a significant number of inconsistencies, making it difficult to fully assess. Overall the changes appear to respond to several key requests in CASQA's previous comments.

Support the restriction of receiving water monitoring to the highest risk sites. However, suggest that additional restrictions be added so projects that have an indirect discharge (e.g. projects located long distances from the receiving waters and discharge through an MS4, or those that discharge to regional retention basins or flood control basins, and irrigation canals) not be required to conduct receiving water monitoring.

Similarly, bioassessment requirements for projects located at a significant distance from the receiving water do not add value or information about the impacts from the individual construction sites required to monitor.

Visual monitoring and BMP inspections need to be combined into one section and streamlined, as it is now, some sites are performing daily inspections, weekly visual observations, and post-storm, pre-storm and daily-during storm inspections.

Pre-storm event inspections and observations should use the same trigger as the REAP. Since a qualifying event isn't known until after the event, it is difficult to predicate action on information you do not have.

It is not clear how many effluent samples are required per storm event for Risk 2 and 3 sites. Section 1.4 specifies that a minimum of three samples per day of discharge are required, while section 1.3 specifies that each discharge point must be monitored. Suggest clarifying similar to the language in the LUP section which specifies that the discharger shall collect samples from locations characterizing the discharge associated with the construction activity from the entire disturbed area, collecting a minimum of three samples per day.

Given the newness of construction monitoring program and the need for a discharger and regulator learning, suggest that the Construction Site Monitoring Program requirements be issued in a format modifiable by the EO. The monitoring and reporting requirements of most permits are issued as a separate document, with the specific provision that the Executive Officer (EO) may make modifications. This is important for monitoring programs, which may need to be adjusted during the term of a permit. Authorizing the EO to approve these changes allows a less burdensome process.



**CASQA Construction Subcommittee  
Construction General Permit Talking Points**

**7. Post construction requirements**

Support the concept that if a runoff reduction or hydromodification requirement is included in the permit that it be based on the change in the hydrograph resulting from the project, "delta v" approach. The approach is equivalent to the LID approach that attempts to replicate the pre-project hydrology.

The CGP remains an inappropriate vehicle to convey the post construction requirements. It is more appropriate to integrate these requirements into projects via the MS4 permits.

A grandfathering provision for projects currently permitted or for which design has been approved, should be granted an exemption to the section XIII.A requirements.

It is not clear where the runoff reduction requirements do not apply -- in areas of the state where there is an approved Phase I or Phase II SWMP (as stated in the Tentative Order) or in areas where the SWMP includes a SUSMP-like requirement (as stated in the Fact Sheet.)

The Tentative Order allows publically-funded project to apply to the Regional Board for a waiver of the post-construction standards. Additional information is required for this provision, what type of information is needed to justify a waiver? What is the process and timing of the Regional Board review and approval of the waiver? Why has it been limited to publicly funded projects?

Several aspects of the water balance calculator spreadsheet were locked and could not be reviewed. Some of the credits within the spreadsheet were drawn from programs in specific areas of the state, e.g. Bay Area and Sacramento; no information is provided on the applicability of these criteria throughout the state. Request rationale for the credit allocation.

Additional clarification of the definition of tributaries (footnote 13) is needed. Is this only defined as blue-line streams on USGS Quad maps or are they only for CALWATER stream number systems or are other sources counted as tributaries?

**8. Maintenance Exemption**

The maintenance exemption should not be limited to a set of pre-defined types of projects and the Tentative Order should not limit the type of operator that can use the exemption as has been done for road repaving.

**9. Effluent Limitations**

The Tentative Order continues to include numeric effluent limitations for turbidity and pH. The applicability of the NELs is limited to traditional Risk Level 3 and linear Type 3 projects. Oppose the inclusion of NELs in the CGP. The Tentative Order and Fact Sheet do not respond to the technical questions and issues CASQA and other stakeholders raised in previous comments including the validity of the 3:1 ratio used to interpolate SSC concentrations as turbidity. Nor has the State addressed the questions regarding the data sets and statistical evaluation of these to establish the NELs. The available data sets

Phase  
I & II  
?  
0

**CASQA Construction Subcommittee  
Construction General Permit Talking Points**

including the Simon, et al., study and the data from Central Valley enforcement cases appear sufficient to establish an action level, but are not sufficient to establish an effluent limitation. SSC data reported in Simon et al., show significant variation at the 1.5 recurrence event typically ranging 2 to 4 orders of magnitude within individual ecoregions, indicating that frequent excursions above the median are expected.

As described in the Fact Sheet, the NELs are likely to lead to significant confusion and provide a potentially false assessment of compliance by Dischargers. The Fact Sheet states that the NEL represents the minimal level of control and does not necessarily represent compliance with the narrative effluent limitations or the receiving water language in areas with more protective water quality objectives. From this description the NELs are more appropriately Action Levels or upset levels and should be called such, and not create the confusion and potential monetary liability under the Water Code provisions for mandatory minimum penalties.

**19. Numeric Action Levels**

Support the use of numeric action levels as an appropriate next step in the assessment and regulation of construction stormwater discharges from the current CGP. Action levels provide a quantitative measure of performance and hard trigger for improving site practices for construction site operators.

Compliance with the NALs should be assessed based on daily averages, not single samples. Use of a minimum of three samples for the average is appropriate. A compliance event for NAL assessment similar to what has been provided to NEL needs to be provided. While the liabilities associated with permit violations do not exist, numeric limits whether action levels or NELs should not be used to assess runoff quality from large events.

**11. Compliance Storm Event**

CASQA is pleased to see the incorporation of a compliance storm event to limit the liability of dischargers during large events. Request that the State provide additional information on the rationale for the selected event.

- There appears to be a disconnect with the design event for sediment basins in Appendix 2 of the Tentative Order, which uses a 2 year 24 hour event as the basis of the design.
- Explain the relationship between the 1.5 year recurrence event, which is the basis of the NELs, to the selected compliance storm event?

**12. Rainfall erosivity waiver**

Support the addition of this waiver to the permit to allow sites, as determined by USEPA to have minimal risk, to stay out of the permitting program. Some problems have been noted with the USEPA website; the state should verify its availability and the availability of the tool for all areas of California.

**CASQA Construction Subcommittee**  
**Construction General Permit Talking Points**

**13. SWPPP and REAPS**

Support the change to eliminate the regulatory and public review/comment/hearing of the SWPPPs before the start of construction. The 14-day window for advance submission of the PRDs appears to be workable for most projects. The required content for the SWPPP appears to have been de-emphasized with the specification of BMPs and other requirements identified in the Tentative Order. Given that the SWPPP, it seems less important that SWPPP be submitted with the PRDs. Suggest that similar to the process provided to LUPs that the SWPPPs for traditional projects not be submitted with the PRDs, but prior to start of construction.

The language describing the development and implementation of the REAP remains unclear. Suggest clarification that the REAP be developed concurrent with the start of each phase of construction and implemented 48 hours in advance of a forecasted likely rain event. For Risk 2 and 3 projects the REAP appears to duplicate many aspects of the pre-storm inspection. Additional clarification on the relationship to eliminate redundant efforts is needed.

**14. Reporting**

The permit requires that Risk Level 3 discharges file all sampling results within 5 days of the storm event. This time period seems more appropriate for data exceeding a NEL or NAL. Additionally, data submitted for laboratory analysis may not be available within this time period. Suggest that a routine reporting time period be developed, such as monthly or quarterly within 15 days of the end of the month or quarter. While data exceeding NELs or NALs be submitted within 5 days.

**15. Risk Assessment**

The Risk Assessment has been made simpler and easier to complete. The results of sample projects run through the tool appear to yield reasonable distribution of risk levels. Suggest consideration of a distance from receiving water factor as part of the assessment. The setback credit is not identified.

**16. Landowner and Legally Responsible Persons (LRPs)**

There is significant confusion in the discussion and understanding of the Discharger and the LRP. This language needs to be clarified and must reflect the real-world conduct of construction in the private and public sectors. Some allowance is made within the LUP section for the owner/operator of the utility construction project. It is not clear why similar allowances are not made for traditional construction projects.

The issue of who must or is allowed to apply for permit coverage must be separated from who is authorized to enter data into SMARTS. Although cumbersome, a similar process of access authorities set up in Geotracker or CIWQS is needed.



**Santa Clara Valley  
Urban Runoff  
Pollution Prevention Program**

Campbell • Cupertino • Los Altos • Los Altos Hills • Los Gatos • Milpitas • Monte Sereno • Mountain View • Palo Alto  
San Jose • Santa Clara • Saratoga • Sunnyvale • Santa Clara County • Santa Clara Valley Water District

June 11, 2008

Ms. Jeanine Townsend, Clerk to the Board  
State Water Resources Control Board  
1001 I Street, 24<sup>th</sup> Floor  
Sacramento, CA 95814

Submitted via email [commentletters@waterboards.ca.gov](mailto:commentletters@waterboards.ca.gov)  
Original sent via U.S. Mail

Subject: Comments on the March 2008 Preliminary Draft Construction Stormwater Permit

This letter presents comments on the March 2008 Draft Construction General Permit ("draft permit") from the Santa Clara Valley Urban Runoff Pollution Prevention Program (SCVURPPP). SCVURPPP is an association of 13 cities, Santa Clara County and the Santa Clara Valley Water District ("Co-permittees") that share a joint NPDES municipal stormwater discharge permit in the San Francisco Bay region. Our Co-permittee cities range in population from nearly one million (San Jose) to less than 5,000.

SCVURPPP appreciates this opportunity to comment on this draft permit as it contains significant changes from the current permit in its approach to regulating stormwater discharges from construction sites. Our Co-permittees will be affected by the changes in the Construction General Permit because they will need to obtain coverage under the General Permit for construction of public projects greater than 1 acre of disturbed area.

SCVURPPP is a member of the California Stormwater Quality Association (CASQA) and SCVURPPP representatives participate in the CASQA Board of Directors and the Construction Subcommittee. **SCVURPPP strongly supports the comments submitted by CASQA in both its letter and attachments.** We also echo the comments and concerns submitted by the City of San Jose and other Co-permittees.

SCVURPPP has particular concerns about several elements of the March 2008 draft permit. These concerns include:

1. The draft permit incorporates a change in the regulatory approach for construction site stormwater discharges from the iterative BMP-based approach to a numeric effluent limit (NEL)-based approach. While action levels for pH and turbidity may be a reasonable approach to measuring effectiveness of construction site BMPs and triggering actions to correct BMP failures, NELs are imperfect tools for measuring compliance due to the lack of

111 West Evelyn Avenue, Suite 110 • Sunnyvale, CA 94086 • tel: (408) 720-8811 • fax: (408) 720-8812  
1410 Jackson Street • Oakland, CA 94612 • tel: (510) 832-2852 • fax: (510) 832-2856

**1-800-794-2482**

accuracy of field measurements, the variability of runoff quality, and the nonpoint nature of stormwater. SCVURPPP agrees with CASQA that there are insufficient data, both receiving water and construction site runoff quality data, to establish a statewide NEL for turbidity or pH. The NELs in the draft permit were not established using a scientifically sound methodology or USEPA protocols, and concerns about the use of these limits expressed in the Blue Ribbon Panel Report<sup>1</sup> were not addressed<sup>2</sup>. Also, there are many outstanding questions about the representativeness of grab samples and what penalties would be applied if the NEL is exceeded. We recommend that the use of NELs be eliminated, that the draft permit continue to emphasize the iterative BMP approach, and that this draft permit be used as the opportunity to develop and test the use of action levels to help site owners and operators achieve compliance.

2. The draft permit contains a risk-based, tiered set of requirements that seems weighted towards the higher risk categories. A risk-based approach to construction controls makes sense; however, when sample calculations of risk were performed for different types of construction sites, many ended up in the Risk 3 category (which contains the most monitoring requirements). Furthermore, the risk analysis doesn't allow much opportunity to reduce the risk category by implementing proper site planning, protection of vegetated or sensitive areas, etc. These types of incentives should be built into the risk analysis.
3. The monitoring requirements are excessive, particularly for Risk Level 3 sites. While we support the inclusion of construction site discharge monitoring using two representative field measurements (pH and turbidity) to provide information on BMP implementation and effectiveness, we believe the requirements for receiving water monitoring and bioassessment are excessive and do not bear a direct relationship with the discharges from a particular construction site. These types of monitoring are also expensive, require trained personnel, and may require permits to access a stream channel which could delay a project.
4. Capital improvement projects seem to be defined as "common plans of development" in the Fact Sheet. In the discussion of the routine maintenance exemption, the Fact Sheet appears to suggest that projects of any size that are part of Capital Improvement Plans are subject to permit requirements. We oppose the use of CIPs or other planning documents to define the extent of actual projects that require coverage. We support the CASQA definition of a common plan of development as a contiguous area where multiple, distinct construction activities may be taking place at different times as part of one project plan.
5. The draft permit does not contain a "grandfather clause" for projects that began construction before permit adoption. It would be extremely difficult and costly for projects currently underway with coverage under the existing Construction General Permit to adapt to the significant new requirements proposed. It would be particularly difficult for cities and counties that may have multiple public projects under construction to modify their procedures, adjust budgets, update SWPPPs and qualify staff to meet the new requirements. In addition, public projects that are already funded would also find it difficult to manage the increased workload and costs and should be considered for grandfathering. SCVURPPP recommends that projects that filed NOIs under the current permit, Order 99-08, retain coverage under that permit, and that public projects funded within the next two years of the adopted capital budget be grandfathered as well.

<sup>1</sup> Currier et al., 2007. Blue Ribbon Panel (BRP) Report on the Feasibility of Numeric Effluent Limits Applicable to Discharges of Storm Water Associated with Municipal, Industrial and Construction Activities.

<sup>2</sup> See the CASQA comment letter, Attachment 1, for more detailed discussion of this topic.

Ms. Jeanine Townsend, Clerk to the Board  
State Water Resources Control Board  
June 11, 2008  
Page 3

We appreciate the amount of time and effort expended by State Board staff in the development of the draft permit, and the open communication about the requirements with various stakeholders during the development process. As the permit is finalized, we request that State Board staff consider the burden of these new requirements on municipalities around the State, many of which are dealing with increased new requirements in their municipal stormwater permits as well. Municipalities will need time and additional resources to: 1) train staff to become qualified SWPPP preparers and practitioners, prepare SWPPPs and REAPs, calculate risk and turbidity action levels, and conduct monitoring and reporting; 2) incorporate new requirements into their internal procedures; 3) implement the new requirements on their public project construction sites, including developing SWPPPs and conducting self-inspections and monitoring; and 4) respond to public comment on web-posted documents. We request that ample implementation time is provided following the adoption of the permit.

We thank you again for the opportunity to provide comments on the March 2008 Draft Construction General Permit.

Very truly yours,



Jill C. Bicknell, P.E., EOA, Inc.  
Assistant Program Manager

cc: SCVURPPP Management Committee



## California Stormwater Quality Association™

*Dedicated to the Advancement of Stormwater Quality Management, Science and Regulation*

---

June 11, 2008

Ms. Jeanine Townsend, Clerk to the Board  
State Water Resources Control Board  
1001 I Street, 24<sup>th</sup> Floor  
Sacramento, CA 95814

**Subject:** Comments on the March 2008 Draft Construction Stormwater Permit

Dear Ms. Townsend and Board Members:

On behalf of the California Stormwater Quality Association (CASQA), thank you for the opportunity to provide comments on the March 2008 Draft Construction General Permit. CASQA appreciates this opportunity to comment on this draft permit especially as it potentially represents a significant shift in California's approach to regulating stormwater discharges.

CASQA is composed of stormwater quality management organizations and individuals, including cities, counties, special districts, industries, and consulting firms throughout California. Our membership provides stormwater quality management services to over 26 million people in California and includes almost every Phase I and many Phase II municipal programs in the State. CASQA was formed in 1989 to recommend approaches for stormwater quality management to the State Water Resources Control Board (State Water Board).

The CASQA Construction Subcommittee includes a broad representation of the entities that will be affected by the draft permit, including municipalities, developers, and regulators. CASQA has been involved with each issuance of California's construction general permit and has been a steadfast advocate for construction stormwater permits that protect water quality and are workable for construction operations.

CASQA was pleased to see several improvements to the draft permit resulting from the 2007 preliminary draft permit and subsequent stakeholder process. CASQA was especially pleased to see modified and improved draft permit language relating to:

- Active Treatment Systems;
- Rain Event Action Plans;
- Allowances for emergency construction and maintenance projects; and
- Clarifications of when permit coverage begins following submission of Permit Registration Documents (PRDs) and improved timing of when PRDs must be submitted.

However, CASQA remains concerned about several elements of the March 2008 draft permit. Some of CASQA's more significant concerns include:

- Change in regulatory approach for stormwater discharges from the iterative BMP-based approach to a numeric effluent limit-based approach.
- Incorporating numeric limits (both effluent and action levels) without addressing the concerns for the use of these numeric limits expressed by the State Water Board's Blue Ribbon Panel (BRP) Report on *The Feasibility of Numeric Effluent Limits Applicable to Discharges of Storm Water Associated with Municipal, Industrial and Construction Activities* (Currier et al., 2007).
- Establishing numeric effluent limits without developing a scientifically sound and defensible methodology that is in accordance with USEPA protocols.
- Including hydromodification requirements in a construction activity permit (although the language is significantly improved by deferring to MS4 permits).
- Lack of pre-defined processes and timelines for many critical path elements that require Regional Water Board approvals or processes.
- Requiring discharger-conducted receiving water monitoring.

CASQA offers the attached summary and detailed comments and observations on the March 2008 draft permit in Attachment 1 to this letter. The comment and observations address the practical implementation, policy implications, requests for clarification of requirements, and suggested language for improving the draft permit. The comments and observations in Attachment 1 are generally structured by identifying the subject issue, with a summary comment, followed by detailed comments. In this latter section, alternative language or details on an issue are identified. Two additional attachments provide further details on numeric effluent limits (Attachment 2) and a technical review of use of RUSLE and MUSLE in various parts of the draft permit (Attachment 3).

CASQA understands that comments received during the workshops on the preliminary draft permit and the workshops on the March 2008 draft permit were not entered into the record; therefore some of the comments included in this submission duplicate those CASQA made on the preliminary draft permit or questions asked during the May 2008 workshops. Comments made by CASQA on the preliminary draft permit are also attached in full (Attachment 4).

Finally, CASQA would like to take this opportunity to address the questions posed by Vice Chairman Wolff.

*"1. The permit attempts to balance the need for simplicity and transparency with the need to sensitively address widely different physical conditions across sites. In what parts of the draft permit do you think complexity is most and least valuable?"*



In essence a general permit is an attempt to distill a complex water quality protection program into a set of requirements that generically apply to a broad spectrum of dischargers. In USEPA's General Permit Program Guidance, stormwater discharges are specifically identified as warranting a general permit approach to simplify and reduce the administrative burden of regulating a large number of dischargers. However, if one looks at the criteria for discharges that qualify for a general permit approach (e.g., same or substantially similar operations, similar waste streams, same effluent limitations), it is clear that stormwater does not fit easily given the variability in stormwater discharges due to storm event duration and total precipitation, storm intensity, antecedent dry weather, and site characteristics such as soil type, slope, etc. The Stormwater Pollution Prevention Plan (SWPPP) is the tool that allows the general permit approach to work by providing the guidance and requirements that turn the general permit provisions into a site-specific water quality protection program. It is a construction project's SWPPP, not the general permit, which must reflect the complexity necessary to protect water quality during construction operations.

The draft permit lacks a simple set of requirements and outcome expectations. Tools required or suggested by the permit language need to allow for the flexibility of site conditions, regional climate differences, and construction types and practices. With this approach the regulated community, the regulators, and the public will be better able to assess site performance and compliance with permit requirements.

#### Specific Draft Permit Elements

**Advanced Treatment Systems (ATS)** are complex mechanical and chemical treatment systems that warrant a detailed set of requirements to ensure proper operation and protection of receiving waters. The draft permit appears to provide the appropriate level of detail and complexity in regulating ATS especially given the diversity of system types. However, it might make the construction permit simpler if ATS requirements were included in a separate NPDES general permit for ATS discharges.

A water quality **risk assessment** for construction sites should consider the relative proximity of the receiving water and the risk of sediment loss, which the draft permit does. However some elements of receiving water risk assessment move beyond proximity and require fairly complex analyses, such as channel stability. This is an unneeded level of complexity that does not enhance transparency or protection of water quality.

The **minimum BMPs** suggested in the draft permit are a level of detail that enhances simplicity, transparency and will enhance water quality protection.

**Numeric action levels (NALs)** have the potential of enhancing compliance. NALs should be a hard trigger for reviewing BMP implementation and then enhancing or supplementing BMPs. The current permit (Order 99-08-DWQ) lacks this hard trigger and without it, the incentive or requirement to reassess and improve BMP implementation during construction is missing. A properly set NAL will enhance transparency and simplicity for dischargers and regulators.

**Numeric effluent limits (NELs)** on the other hand are likely to unnecessarily complicate the permit and compliance processes. Dischargers exceeding NELs will be forced into a defensive

and reactive position, particularly since the draft permit provides no "design" storm beyond which meeting NELs is not expected. Rather than a positive position of finding better ways to protect water quality, dischargers and their attorneys will be in the position of trying to explain the violation and defend their actions from further punitive action.

*"2. Our scientific understanding of when and where a management practice is best is limited. Self monitoring for compliance will not necessarily increase our understanding due to variations between practitioners and for other reasons. Are you interested in creating a scientifically valid database on management practice performance via rigorous third party 'random' monitoring in lieu of self-monitoring and at least partially paid for by permittees?"*

To achieve a *scientifically valid database on management practice performance* would require that a rigorous applied research project (projects) be developed and funded. Individual BMP performance has been tested at various research facilities, such as, CalPoly, the Texas Transportation Institute, and the San Diego State Soil Erosion Laboratory. However, testing of systems of BMPs under actual field deployment conditions is much more involved and has not been done to date.

The first step needed is to identify the specific management questions to be addressed. The draft permit fact sheet identified four "common" interests for obtaining better information:

- characterizing construction site effluent, statewide, regionally, etc.;
- characterizing the relationship between construction site runoff and receiving water impacts (effect on beneficial uses);
- evaluating site-specific performance (feedback for site "operators"); and
- determining compliance with permit requirements.

However, each of these "common" interests potentially warrants different research approaches and projects. Prior to agreeing to fund or partially fund such a project or projects, dischargers would need to understand the management questions to be addressed, have an idea of the scope of the project(s), and an estimate of the level of funding necessary.

During the stakeholder process that occurred between the preliminary draft permit and the draft permit, there was general agreement amongst the discharger stakeholders that monitoring to create scientifically defensible data to fully characterize construction site runoff and monitoring to attempt to link construction site runoff to receiving water quality could not be feasibly conducted by dischargers. The only monitoring considered feasible for construction dischargers was field effluent monitoring, the results of which could be used to trigger follow-up actions on the construction site to improve performance.

*"3. Ignoring the numbers and how they are calculated, do you think that the tiered compliance structure of the permit is a desirable or undesirable feature? By tiered structure we mean action levels 'backstopped' by higher numeric effluent limits that are intended to simplify enforcement against egregious violations."*

Ignoring the details of what the numbers are and how they are calculated, CASQA believes a tiered compliance structure could be a desirable feature in the construction stormwater permit, and suggested such an approach during the stakeholder process and previous workshops on numeric limits and stormwater policy. The CASQA concept was that values above the Action Level would be a level of concern to the site operator that the implementation of BMPs needed to be checked and the SWPPP needed to be re-evaluated. The Action Level Ceiling was set at a "high" level to identify truly bad actors. CASQA's Action Level Ceiling concept is very similar to the BRP definition of action level.

Considering the various definitions currently in use by various stakeholders, clarity in the terminology is critical. A tiered approach could embody an Action Level as defined by the Water Boards' BRP and a Benchmark as defined by USEPA in the multi-sector general permit


- Action Level = high set point, set to identify bad actors/situations; not a compliance point, not directly enforceable but should trigger follow-up actions by discharger and attention to a site by regulators.
- Benchmark = typical performance, used to self-audit performance; not a compliance point, not directly enforceable), and self-trigger actions.

However CASQA does not believe that NELs work in the context proposed in the draft permit, nor in a tiered compliance system. NELs are typically low set points and are directly enforceable. It is not clear how a tiered compliance program with the NEL being the high point is compatible with the Action Levels or Benchmarks set at lower concentrations.

In closing, thank you for your consideration of our comments and for your efforts to resolve the issues raised during the process of revising Order 99-08-DWQ. CASQA recognizes the difficult technical and practical challenges of developing a permit to regulate construction stormwater runoff and hopes that the comments we are providing will assist the State Water Board in improving the draft permit, making it a better tool for construction site operators to meet their challenge of protecting water quality during construction. Given the significant issues raised by this draft permit and the breadth of the suggested changes, CASQA requests that the State Water Board provide and hold a workshop on the revised Tentative Order for detailed public review and comment.

Please feel free to contact me if you have any questions regarding these comments, alternately you may contact Sandra Mathews, CASQA Construction Subcommittee Chair, at 925-962-9700.

Very truly yours,



Chris Crompton, Chair  
California Stormwater Quality Association

Attachments:

- 1 – Detailed comments and observations
- 2 – Detailed discussion of Technology-based Effluent Limits (TBELs)
- 3 – Technical Memorandum on R/MUSLE
- 4 – CASQA comments on the March 2007 Preliminary Draft Construction Stormwater Permit

cc: Tam Doduc, Chair, State Water Board  
Gary Wolff, Vice-Chair, State Water Board  
Dorothy Rice, Executive Director, State Water Board  
Darrin Polhemus, Deputy Director, Division of Water Quality, State Water Board  
Jonathan Bishop, Chief Deputy Director, Division of Water Quality, State Water Board  
Bruce Fujimoto, Section Chief-Stormwater, DWQ, State Water Board  
Greg Gearheart, Unit Chief-Industrial/Construction Stormwater, DWQ, State Water Board  
Alexis Strauss, Director-Water Division, Region IX, USEPA  
James Hanlon, Director-Office of Wastewater Permits, Office of Water, USEPA  
Mary T. Smith, Director-Engineering & Analysis Division, Office of Science & Technology,  
OW, USEPA  
CASQA Construction Subcommittee  
CASQA Executive Program Committee  
CASQA Board of Directors

CASQA Comments on the March 2008 Draft Construction Stormwater Permit  
Attachment 1 Comments and Observations

**Issue: Numeric Effluent Limits**

Summary Comment

CASQA understands that the State Water Board is attempting to address the recommendations of the Blue Ribbon Panel Report within the draft permit; however, the use of numeric effluent limits (NELs) is premature and unnecessary. CASQA and others in the regulatory and scientific communities, including USEPA, recognize that, although the science of stormwater quality management continues to emerge and develop, there is currently not enough information to derive appropriate numeric effluent limits for construction stormwater discharges.

Before TBELs can be appropriately derived and incorporated into stormwater permits, the processes to derive numeric limits for stormwater discharges must be fully developed and must incorporate a scientifically sound and defensible methodology that is in accordance with USEPA protocols (see Attachment 2). Absent the application of USEPA protocols, the reissued construction permit must continue to clearly emphasize the iterative approach for Best Management Practice (BMP) implementation, possibly including the incorporation of Numeric Action Levels (NALs), as the process for demonstrating permit compliance.

Further, CASQA was concerned to see the application of NELs in the draft permit in a manner not consistent with the recommendations of the BRP report. Two significant general concerns noted by the BRP were not addressed by the State Water Board in the draft permit.

1. The concern as to whether NELs are "prudent, practical or necessary to more effectively achieve nonpoint pollution control"; and
2. The concern that while NELs were likely feasible for large construction sites utilizing active treatment system because these systems reliably produce consistent discharge quality, however sites where traditional erosion controls are used, produce highly variable runoff quality making "Numeric Limits difficult, if not impossible."

CASQA is opposed to NELs for construction stormwater discharges. There is insufficient data (both receiving water and construction site discharges) to establish a state-wide NEL for turbidity/suspended solids or pH. Where data is available, the data suggest that natural background concentrations may at times exceed the NEL of 1000 NTU or the range of pH specified. There is no design storm specified to limit enforcement actions during events of unusual size or frequency. Finally, staff has indicated that violations of the NELs will trigger the mandatory minimum penalty sections of the Water Code (Section 13385(i)(1)(A)). Given the data limitations, the challenges of statistically evaluating the data, and the inter- and intra-storm variability, it is inappropriate to subject dischargers to mandatory penalties for violating effluent limits that have not been established in accordance with approved protocols.

Detailed Comments

The application of NELs in the March 2008 draft permit does not address the BRP findings and recommendations for their implementation, including the following:

- Seasonality of the application of numeric limits;
- Site factors such as degree of stabilization;

CASQA Comments on the March 2008 Draft Construction Stormwater Permit  
Attachment 1 Comments and Observations

- Phased implementation of NELs commensurate with the dischargers' and support industries' ability to respond;
- Use of the average discharge concentration to evaluate compliance with numeric limits (whether NELs or NALs); with a determination of the appropriate minimum number of individual samples required to represent the average discharge concentration for a storm event; and
- Establishment that numeric limits (whether NELs or NALs) not apply during storm events of unusual size or pattern.

The BRP Report noted that "active treatment technologies make Numeric Limits technically feasible for pollutants commonly associated with stormwater discharges from construction sites (e.g. TSS and turbidity) for larger sites"—the NELs were clearly tied to the use of ATS in the BRP assessment. CASQA recommends elimination of the turbidity NEL, and that NALs be used to enhance the iterative BMP approach. It has not been demonstrated that NELs are necessary to improve water quality. NELs should not be considered necessary unless it is determined that action levels were not effective.

The draft permit does not address the need to establish a design storm or more aptly, a compliance assessment storm, during which the NELs would be in effect, and beyond which the NELs would not apply. Rainfall regimes vary throughout California. CASQA recommends that, if the State Board decides to include NELs, in the permit this concept be incorporated into the permit and that compliance assessment or design storms should be consistent with geographic distribution of NRCS Type 1, 1A and 2 rainfall zones.

The NELs in the draft permit are essentially technology-based effluent limits (TBELs). The proposed TBELs/NELs in the draft permit were not developed using standardized or rigorous protocols similar to what USEPA uses when developing TBELs/NELs and do not appear to consider important factors such as cost, feasibility, and effectiveness. If TBELs/NELs are necessary, they should be developed with a robust data set and this permit term should be used to collect the necessary data and/or conduct the necessary special studies. The use of TBELs that have not been well developed and are in the process of being tested may result in unintended consequences, such as, the use of program resources in an ineffective manner, antibacksliding conflicts should the TBEL need to be revised in the future, and unwarranted enforcement actions, including mandatory minimum penalties.

The draft permit states the NELs are technology based. The Fact Sheet (pg 13) does not link the NEL value to technologies, instead it seems to tie it to the potential to cause or contribute to an exceedance of water quality standards, and thereby indicating the value is a water quality-based effluent limit (WQBEL). The draft permit seems to mix the TBEL and WQBEL approaches.

**Issue: Numeric Action Levels**

Summary Comment

CASQA supports the use of NALs as a constructive next step to provide more accountability and direction to construction stormwater dischargers as they implement stormwater pollution prevention plans (SWPPPs) and evaluate the effectiveness of BMPs. CASQA supports the use

CASQA Comments on the March 2008 Draft Construction Stormwater Permit  
Attachment 1 Comments and Observations

of NALs where they are scientifically defensible and where adequate data is available to appropriately establish them. Consistent with the BRP Report, CASQA supports the use of NALs that are designed and selected to identify upset conditions that would allow "bad actors" to receive additional attention and use of a monitoring strategy that provides immediate feedback

The parameters pH and turbidity are well selected to target common construction site pollutants and allow dischargers to use commonly available field meters to make in-field assessments of BMP performance and implement immediate responses to field measurements.

Although CASQA concurs with the State Water Board's efforts to incorporate NALs, we have a few concerns/issues that we would like addressed within the General Construction Permit. CASQA's concerns include:

- The definition for NALs in the draft permit needs to be consistent with the definition in the BRP Report; and
- Appropriate statistics must be used to establish corresponding NALs, and the statistical analyses need to be provided in supporting technical documents for review.

The BRP Report identified an Action Level as an "upset" value that is clearly above the normal observed variability and as an interim approach that would allow the identification of "bad actors" to receive additional attention. The BRP called the Action Level an "upset" value because the water quality discharged from such locations would be enough of a concern that most would agree that some action should be taken. In setting a NEL higher than the NAL, the State Water Board appears to have turned the Action Level concept around, so that exceeding the NEL would identify "bad actors".

#### Detailed Comments

The proposed MUSLE-based process is uncalibrated and untested, and may not represent the current thinking in erosion and sediment control practices. CASQA commissioned a technical review of the MUSLE action level application by Harlow Landphair and George Foster, who have several technical comments and questions on the application and approach. (See Attachment 3)

The California Building Industry Association (CBIA) has proposed the following Action Level approach to State Water Board management and staff, which CASQA supports. To provide a bridge between the next two generations of construction stormwater permits, a NAL data collection program should be conducted during the next permit cycle to provide critically needed information to aid the State Water Board in determining what provisions should be included in the subsequent permit.

Such a data collection program would include the following components:

- The program would be a joint venture between the State Water Board and the entities regulated by the general construction stormwater permit;
- These entities would work with the State Water Board in choosing an independent contractor to conduct the program;
- Sites for data collection would be selected randomly using a defensible statistical design;

## CASQA Comments on the March 2008 Draft Construction Stormwater Permit Attachment 1 Comments and Observations

- Data to include water quality, site characteristics, BMP characteristics, storm characteristics, receiving water characteristics;
- Data would be gathered for range of representative sites (all risk categories, regions, soil types, receiving water risk);
- A work plan would be carefully designed to gather information to support the next permit (data requirements will be determined by whether NALs or NELs are the ultimate goal).

Additionally, the data collection effort can include:

- Data to calibrate and validate MUSLE approach;
- Data to determine BMP effectiveness at actual sites; and
- Data to assess inter- and intra-stormwater quality variability.

The Fact Sheet (pg 49) gives a description of the MUSLE equation. However the MUSLE equation on this page is different from the equation in Attachment C.

The MUSLE equation provided for calculating a site's turbidity action level implicitly uses a 2-year, 24-hour storm. However there is no exception from the follow-up actions required if the NAL is exceeded during storm events other than this design storm. CASQA recommends that the State Water Board include provisions to relieve the discharger from filing a NAL report and conducting the site reviews in these situations.

### **Issue: Mandatory Minimum Penalties**

#### Summary Comment

The monitoring program described in the draft permit could result in four violations occurring within the rolling six month period that determines a chronic violation for category 2 pollutants. Four violations might easily occur within a single storm event since the draft permit requires the assessment of NEL violations based on a single grab sample. An assessment of a chronic violation is especially likely to occur at Risk Level 2 and Risk Level 3 sites that are obligated to take multiple grab samples during storm events from each discharge location. Risk Level 2 and Risk Level 3 sites are particularly likely to have multiple discharge locations. Further, Risk Level 3 sites are required to implement continuous monitoring once an NEL is exceeded; however, no details are provided in the draft permit on how this continuous monitoring will be assessed for compliance with the NEL. If each discrete measurement during continuous monitoring is assessed as a single grab sample, the potential for chronic violations is greatly increased.

#### Comment Details

Consistent with the previous discussion, CASQA recommends that NELs be eliminated from the permit. The science of stormwater quality management is not yet mature enough to establish appropriate numeric effluent limits for construction effluent. Dischargers should not be faced with mandatory penalties, where exceeding an effluent limit is through no fault of theirs, but a failure to account for some variable in setting the effluent limit.

Further, the monitoring program should be revised such that the compliance is not determined on the basis of a field measurement of a single grab sample. CASQA recommends that the State



CASQA Comments on the March 2008 Draft Construction Stormwater Permit  
Attachment 1 Comments and Observations

Water Board develop a statistically valid number of samples upon which to make an overall compliance assessment for the discharger's construction project. The variability within a single storm event (intra-storm) and between multiple storm events (inter-storm) is such that compliance determinations based upon a single sample is not appropriate (a BRP recommendation). At a minimum, compliance should be assessed in total for the samples taken during a single storm event on a weighted-average basis considering the relative size of contributing drainage areas for the entire construction site.

Finally, the permit needs to clarify how compliance will be assessed for sites implementing continuous monitoring.

**Issue: Relationship of Turbidity Water Quality Objectives (WQOs) and NEL and NALs**

There are several references in the Order and Fact Sheet that state "dischargers shall not violate any discharge prohibitions contained in any Basin Plan" and outline the WQOs for turbidity. During the May 2008 Workshops, State Water Board staff explained the interplay of the turbidity WQOs and the turbidity NALs and NELs. This explanation should be included in the Fact Sheet.

**Issue: New Development and Redevelopment Runoff Controls**

Summary Comment

CASQA does not believe that the general construction permit is the appropriate mechanism for accomplishing the goal of integrating long term water pollution controls into new development and re-development projects.

CASQA appreciates the improvement to the language in the March 2008 draft permit limiting the application of these requirements to those areas not subject to Municipal Separate Storm Sewer System (MS4) hydromodification requirements. This will significantly reduce the application of duplicative or inconsistent standards. However, if the hydromodification language remains in the new permit, CASQA strongly recommends that the State Water Board establish a phase-in period for the new development and redevelopment requirements, as well as modify the language as noted in the detailed comments below.

Comment Details

A phase-in period is necessary to prevent disrupting on-going projects, which are those that were designed prior to the implementation date of the revised permit. It is infeasible for projects currently in construction to redesign to meet this standard. For projects, which are not yet in active construction, but have completed the design and/or have completed environmental review processes (e.g., NEPA, CEQA assessments and local planning approvals), redesign would be prohibitively costly and likely to jeopardize existing regulatory approvals. CASQA recommends the following:

- Projects permitted under Order 99-08-DWQ should be exempted from this requirement.
- Projects that can demonstrate that design was initiated prior to the implementation date of the revised order and has been completed, or regulatory reviews (e.g. NEPA, CEQA, 401

CASQA Comments on the March 2008 Draft Construction Stormwater Permit  
Attachment 1 Comments and Observations

Certification) have been completed or local planning approvals have been received should be similarly exempt from the need to redesign to meet this requirement.

- Special circumstances may exist for publicly funded projects, such as schools, that the State Water Board should consider in establishing phase in dates for these projects that may extend beyond the conditions for exemption noted above.

Section VIII.H.1, of the draft permit limits application of the new and re-development requirements to avoid duplication with other water quality requirements. CASQA recommends that projects with 401 Water Quality Certifications or Waste Discharge Requirements (WDRs) that address hydromodification requirements also be exempt from this section of the construction permit.

Section VIII.H.2, of the draft permit states dischargers demonstrate compliance with the requirements of this section by submitting with their Notice of Termination (NOT) a map and worksheets in accordance with the instructions in Attachment F. CASQA believes "NOT" should be changed to Notice of Intent "NOI".

Add language in the SWPPP Item 10 provision to note that projects within the jurisdiction of a permittee to a NPDES MS4 permit do not need to comply with SWPPP item 10 except to refer to the new development and redevelopment requirements of the MS4 NPDES permit.

Section VIII.H.4, of the draft permit, specifies that for projects whose disturbed project area exceeds two acres, the discharger shall preserve the pre-construction drainage density for all drainage areas serving a first order stream or larger stream and ensure that post-project time of runoff concentration is equal or greater than pre-project time of concentration. Preserving the drainage density for all projects is exceptionally restrictive and greatly limits site uses. There are many effective BMPs, including Low Impact Development (LID) approaches that can be used to meet performance goals such as runoff volume reduction and pollutant load reduction. Maintaining existing drainage density will tend to encourage sprawl and increase the cost of development without benefiting water quality beyond what other equally effective approaches could provide. Further, without more detailed information regarding how the pre-project time of concentration criteria is to be applied, there is no assurance that it will have a benefit. Emerson et al., (2005)<sup>1</sup> discuss the potential pitfalls regarding the use of detention in urban settings.

CASQA recommends eliminating Attachment F and specifying varying requirements for the size and location of proposed development. For example, all sites should meet treatment criteria using the methods defined in the CASQA Handbooks. However, for flow control, if the development discharges directly into a large receiving water, such as the ocean, San Francisco Bay, Sacramento/San Joaquin Rivers, Lake Tahoe, or other similar water, then these project sites should be exempt since hydromodification from new development would not be a concern for these waters. Project sites discharging into engineered conduits (storm drains), non-earth stream channels hardened on three sides that extend continuously to the large receiving water, or tidally influenced areas of stream channels should also be exempt. Otherwise large projects sites

---

<sup>1</sup> Emerson, C.H., Welty, C and Traver, R.G., "Watershed-Scale Evaluation of a System of Storm Water Detention Basins," *Journal of Hydrologic Engineering*, May/June 2005, pp 237 – 242.

CASQA Comments on the March 2008 Draft Construction Stormwater Permit  
Attachment 1 Comments and Observations

should be challenged with providing designs such that post-project runoff discharge volumes and durations do not adversely affect receiving waters. The channel forming flow needs to be determined for the receiving water and all discharges from the site larger than the channel forming flow should be limited such that they are below the estimated pre-project discharge volumes and durations.

CASQA additionally suggests that any project site of 25 acres or larger be required to address any impact of additional flow on receiving waters and drainage systems within its environmental document and provide mitigation if appropriate. Those sites of purely new development shall evaluate a range of storm sizes (e.g. Q2 to Q10) and design controls so that that peak flows and durations are equal or below pre-development conditions if hydromodification has been determined to be a concern based on the receiving water characteristics. When these conditions cannot be achieved, then the developer shall meet with the Regional Water Board to identify additional practices or strategies that could be implemented to address impacts from increased project site flows on receiving waters. The permit should require dischargers to use available and cost efficient design methods in an attempt to replicate the pre-project runoff volume and timing.

CASQA recommends that pages 40-43 (discussion of channel protection, bankfull stages including outdated Rosgen reference) be deleted or relegated to an appendix for use as needed.

Attachment H, item 10, could be improved by focusing on controls that treat stormwater or provide runoff reduction. Eliminate redundancy and make consistent with existing permit.

In general the text requires narrative on post construction BMPs required under Section VII.H of the draft permit. Most of the language is consistent with existing permit; however, 10.c of Attachment H is redundant to the previous items of items 10.a and 10.b. This is an acceptable idea with the following modifications:

New Development and Re-development Stormwater Performance Standards

The SWPPP shall include all appropriate plans, final calculations, design details, and narrative description necessary ~~the calculations used to demonstrate compliance with the standards listed in Section VIII.H. of the General Permit.~~

The SWPPP shall include a description of the operation and maintenance of control practices that provide stormwater treatment and runoff reduction that will be used after construction is completed, including short and long term funding sources and the responsible party.

~~The SWPPP shall include all appropriate plans, calculations, design details, and narrative description necessary to demonstrate the project has met the General Permit's stormwater treatment and runoff reduction requirements (Section VIII.H).~~

The instructions lead the preparer of the SWPPP through several actions to input data. Most of these instructions seem straightforward; however, they should be tested by several persons over

CASQA Comments on the March 2008 Draft Construction Stormwater Permit  
Attachment 1 Comments and Observations

several iterations before placing into use. The experience of our members who tested the system was that the crediting mechanism is not fully described in its purpose, function or use. What is to be done with the credit number gained after using the calculator? Is a negative number good or bad? How does the user understand that they need to go back and make further improvements to reach State Water Board desired criteria for treatment and flow control?

The following presents some specific comments on the instructions:

- Step 8 – Reference to SCS 1986 in the footnote should be expanded such that it provides direct identification of the reference.
- Step 9 – It states, “Volume that cannot be addressed using non-structural practices must be captured in structural practices and approved by the Regional Water Board.” Once again the State Water Board is looking for advance approval on site design at the juncture of construction. Furthermore, the materials called for submittal associated with this step are submitted with the NOT, which is at construction completion making infeasible for corrective actions could be implemented, as contingency funds may be limited and occupants/users may have taken control of facilities and property.

The draft permit says the discharger must replicate the pre-project water balance, then goes on to define “water balance” as the amount of rainfall that becomes runoff. Does satisfactory completion of the worksheets in Attachment F constitute compliance with the water balance matching requirement or are additional measures/documentation required? If a discharger uses a computer model instead of the worksheets, does he/she have to match pre- and post-project runoff volumes only or other parameters as well?

The draft permit states the discharger will have to obtain Regional Water Board staff approval for any structural control measures, but the permit does not specify what is considered to be a structural control measure nor is the approval process identified. A definition of structural control measures or detailed guidance is critical for the proper application of these requirements by dischargers and the Regional Water Boards. Many control measures that use landscape and landform are actually highly engineered control measures, such as a bioretention swale, or constructed wetland. It is not clear what constitutes a structural control measure. Further, it is not practical to require that Regional Water Board staff approve all structural control measures. This requirement would greatly delay projects without any clear benefit. It is not possible for Regional Water Board staff to become knowledgeable about all construction projects in their region to the extent that they are qualified to make design decisions regarding the project water quality program. Permits have historically spelled out performance standards that have the collateral benefit of promoting advances in water quality science.

**Issue: Reporting**

*Annual Report*

Summary Comment

CASQA supports the inclusion of the annual reporting requirement. More clarity from the current vague annual certification requirement will improve the annual assessment by dischargers. CASQA recommends that next permit retain the current annual reporting cycle with

CASQA Comments on the March 2008 Draft Construction Stormwater Permit  
Attachment 1 Comments and Observations

the annual report due in the summer, e.g., July 1, and report on the previous rain year (October through April).

Comment Details

The detailed requirements of the annual report and format should be provided during the comment period.

Setting the report date in the rainy season will take resources away from implementation. Summer is the best time to plan for the coming rainy season based on assessment of previous year, and is less disruptive to compliance processes currently established at construction sites. A July report provides adequate time to assess the previous year and plan alterations for the coming rainy season.

*NAL Exceedance Reports*

CASQA recommends the elimination of the NAL exceedance reports. Inclusion of information on NAL exceedances would be better included in the annual report where the exceedance, corrective actions, and subsequent water quality monitoring can be assessed more thoroughly. If the exceedance report is maintained, the submission time should be extended to 30 days to allow for a more thorough characterization.

**Issue: Qualified SWPPP Developers and Qualified SWPPP Practitioners**

Summary Comment

Specifying minimum requirements for SWPPP writers and implementation staff is appropriate and a needed element of the program. The draft permit specifies two levels of qualifications: qualified SWPPP developers (QSD); and qualified SWPPP Practitioners (QSP).

CASQA is concerned about the limitation of the QSD and QSP to certain professions or degrees, especially when it is not evident that the professions or degrees specified provide an adequate background in construction stormwater pollution prevention plan development. The specification of these professions and degrees will also limit the pool of otherwise qualified and experienced SWPPP developers.

Detailed Comments

Conceptually, it is critical that the QSP, who is the on-site SWPPP responsible person, be authorized by the permit to make and implement decisions regarding field activities to comply with the permit. To this end, the QSP must be able to write and modify Rain Event Action Plans (REAPs), modify monitoring programs, modify SWPPPs, etc. The draft permit only allows the QSP to create or modify the REAP. CASQA recommends that the QSP be given authority to modify the SWPPP and monitoring programs to respond to field conditions.

The permit language should make it clear that implementation of SWPPPs on a construction site and development of SWPPP can be done by trained personnel working under the direction of a QSD or QSP provided that the QSD or QSP stamps or signs the documents. Similarly, sampling personnel following the monitoring program identified in the SWPPP should not need to be QSPs.

CASQA Comments on the March 2008 Draft Construction Stormwater Permit  
Attachment 1 Comments and Observations

As an alternative to the limitation of either the QSD or QSP to specified professions or degrees, CASQA recommends that these qualifications be awarded to those that demonstrate competency by completing the state-sponsored or other state-approved training programs. Until such a program could be fully implemented, individuals with 5+ years of demonstrated experience and training in writing and/or implementing construction SWPPPs should be considered qualified to develop and/or implement SWPPPs, respectively.

**Issue: Monitoring**

*Effluent Sampling*

Summary Comment

CASQA supports the inclusion of effluent monitoring requirements that focus on providing information to the discharger and regulator to use in the evaluation of BMP implementation. Effluent monitoring for pH and turbidity using field meters is appropriate for construction projects and these parameters are well suited to quickly assess and respond to BMP performance. CASQA supports the removal of the TPH as a required constituent. CASQA strongly opposes the use of one sample to evaluate effluent quality and as a trigger for reporting or receiving water monitoring. The BRP suggested that average discharge concentration be used to assess compliance with the NAL. CASQA supports using a statistical approach to evaluate effluent data to assess compliance with Action Levels.

Comment Details

The effluent sampling trigger for subsequent samples is not consistent with Table 3 of Attachment B in the Monitoring and Reporting Program (MRP). Table 3 uses criteria for effluent sampling "storm event" and "new discharge", these should be made consistent with the definition of qualifying storm event used in the glossary and referenced elsewhere.

Suspended Sediment Concentration (SSC) analysis appears to be an analysis that is not generally performed commercially. CASQA members contacted numerous commercial laboratories to determine availability, and cost of the analysis none of the laboratories conducted the test and most laboratories contacted were not familiar with the method. After speaking with State Water Board staff we found one laboratory in California that performs the analysis commercially, but this laboratory informed us that it is not certified by the Department of Health Services (DHS) for this analysis. Further research indicates there is no DHS certification for this method. The draft permit language should be appropriately modified to remove the requirement that the SSC analysis be DHS certified. Also given the apparent unfamiliarity of the analysis to commercial laboratories the State Water Board should conduct additional research to ensure the support industry (i.e. commercial laboratories) can meet the need of the prescribed compliance sampling. Additionally, the State Water Board should provide a resource listing of laboratories in California known and qualified to perform the test.

The draft permit specifies that Risk Level 3 projects must conduct continuous monitoring at discharge locations where there is an NEL exceedance. However no details are provided on how continuous monitoring should be evaluated for continuing compliance. Additionally, it is not

CASQA Comments on the March 2008 Draft Construction Stormwater Permit  
Attachment 1 Comments and Observations

clear that continuous monitoring instrumentation is readily available for field deployment on construction sites where confined runoff conveyances may not be available. CASQA recommends eliminating the requirement for continuous monitoring.

The Fact Sheet states that the pH NEL only applies to sites that are working with concrete or other pH affecting materials (dry wall, mortar, etc.), however the Monitoring and Reporting Program (MRP) (Attachment B) requires all sites to conduct pH monitoring. Are all sites to monitor pH but the NEL only applies as noted in the Fact Sheet? Does the pH NAL only apply to sites working with concrete or other pH affecting materials?

Discharge location for the purposes of effluent sampling needs to be better defined, when read in conjunction with the SWPPP requirements a "discharge location" could be every storm drainage inlet within a project site. During the workshops State Water Board staff indicated effluent sampling was at the property line. CASQA agrees with this and recommends that this interpretation be made clear in the Order, Fact Sheet, and MRP.

Section J.2 of the draft permit contains a turbidity method not listed in Table 5.

Sample collection and handling methods described in Section H are more in the nature of guidance than requirements and should be described as such. Not all dischargers will rely on laboratories to provide containers, labels, Chains of Custody, etc. CASQA recommends removing these guidance elements from the permit and including it in the training modules or other guidance materials.

### *Receiving Water Monitoring*

#### Summary Comment

CASQA does not support receiving water monitoring by construction dischargers and recommends the deletion of this requirement. The utility of this monitoring for sites significantly removed from the receiving water is questionable. For the majority of construction sites, runoff discharges flow into public or private storm sewer systems and are commingled with runoff from large portions of watersheds, which may include discharges from open space, urban runoff, industrial sites, other construction sites, suburban runoff, and agricultural lands. For these sites there is no technically valid way to associate any effect noted in the receiving water with the discharges from the construction site.

Access and safety issues are also a significant factor in receiving water sampling. In most cases the receiving water will not be on the dischargers property; access to receiving waters on private property or on controlled public land (e.g. flood control channels) may be difficult to obtain. Many receiving waters in California have been engineered, and have restricted bank access. In Orange County, for example, the Santa Ana River is typically a large trapezoidal or rectangular channel. Access to the channel for sampling would require an encroachment permit from the County. The requirement to obtain an encroachment permit from the county for every sampling event, or even for each construction project would be burdensome both for the projects and entities required to issue the permits. In many areas, the only location where access to the channel is available is at freeway or street bridges over the channel. Receiving water samples

CASQA Comments on the March 2008 Draft Construction Stormwater Permit  
Attachment 1 Comments and Observations

would have to be taken by throwing a bucket with a rope over the rail, lowering it up to 50 feet, and hauling it back up for sampling.

Where receiving waters are on private property, access is at the discretion of the owners and could be revoked mid-project even if granted initially. Private property owners may not want the potential scrutiny that comes with water quality sampling or the liability of allowing access during inclement weather.

In certain limited circumstances, receiving water monitoring might be valuable for specific projects where the receiving water is within or directly adjacent to the project. On the whole, however, this type of monitoring would be better conducted by a defined state directed project, such as the Surface Water Ambient Monitoring Program (SWAMP) or as noted in our comments on NALs.

Comment Detail

If receiving water monitoring is maintained in the permit, CASQA recommends that the State Water Board limit and provide additional details on the types of receiving waters that should qualify for this type of monitoring (e.g., should dischargers monitor flood control basins or engineered flood control channels) and set distance limits beyond which a discharger should not sample (e.g., if runoff flows through more than 1,000 feet of commingled storm drain infrastructure, monitoring is not required).

The draft permit specifies that Risk Level 2 projects conduct receiving water monitoring for all constituents for the duration of the construction project when there is an NEL exceedance. If this requirement is maintained, the requirement to conduct receiving water monitoring should only be limited to the parameter from which the NEL was exceeded and limited to the duration until the NEL exceedance is corrected.

*Bioassessment Monitoring*

Summary Comment

CASQA recommends the deletion of the bioassessment monitoring requirement. The utility of this monitoring in the context of the construction general permit is absent. While there is no doubt that bioassessment monitoring has significant value in assessing the health of water bodies, there is limited connection of the need for this monitoring to all Risk Level 3 projects regardless of their location relative to the receiving water and the nature of the receiving waters to which the sites discharge. This appears to be a data gathering effort that is better suited to the SWAMP program than a condition of the construction general permit.

In certain limited circumstances, bioassessment monitoring might be valuable for specific projects where a sensitive natural (i.e. not hardened or engineered) receiving water is within a very large project. However this type of project is more likely to be Risk Level 4 and bioassessment monitoring might be a condition of the individual permit for such projects. On the whole, however, this type of monitoring would be better conducted by a defined state directed project, such as the SWAMP, funded by all dischargers within a watershed. It is difficult to



CASQA Comments on the March 2008 Draft Construction Stormwater Permit  
Attachment 1 Comments and Observations

imagine how bioassessment monitoring could be meaningfully incorporated into the operation of the site or the design of the site BMPs.

Comment Details

The draft permit directs dischargers to use the California Wadable Stream method for sampling of benthic macro invertebrate (BMI), but then directs them to the SWAMP Quality Assurance Management Plan for more information on sampling collection and analysis. These two documents describe different levels of effort (and therefore cost) for the bioassessment. Which method is required? The California Wadable Stream method typically takes about two hours of field work for one biologist to perform sample collection, while the SWAMP method can take anywhere from four to six hours, with two or three biologists.

The draft permit also does not identify the level of analysis (identification) required for the macro invertebrate samples. There are two levels, Level 1 and Level 2, for which there is a large difference in the effort (and therefore cost). Level 1 identifies most insects to genera and Chironomidae to family. For level 1 analysis, the count for each sample is usually approximately 600 insects per sample. A 600-count sample would require roughly six hours of sorting and six hours of identification for one person. Level 2 analysis requires identification down to species (or lowest possible taxon for the specimen). For the Level 2 analysis (midges to genera, others to species), the fees for Level 2 identification are really dependent on different variables but it is typically very costly.

If maintained in the permit, CASQA recommends the bioassessment requirements be moved from the MRP to Section VIII, Project Planning Requirements.

**Issue: Visual Monitoring/Inspections**

Summary Comments

The BMP inspections identified in Section I of the permit are not included in the summary tables in the Fact Sheet or MRP. With the addition of these weekly and daily during storm event inspections, the visual monitoring/inspection requirements appear to be overly conservative. CASQA recommends that full list of required inspections be included in the summary tables for complete evaluation during the public comment period and ease of compliance during implementation.

Comment Details

Visual inspection requirements are noted in the Fact Sheet, Order Sections I and X, and the MRP. Section I of the draft permit identifies required weekly BMP inspection, and daily BMP inspections during extended storm events, Section X identifies REAP implementation requirements, some portions of which will be site inspections, and the MRP identifies pre- and post- rain event inspections.

Given that weekly inspections of BMPs are required for all risk levels, CASQA recommends the elimination of the pre-rain event inspections.

**CASQA Recommended Visual Monitoring/Inspection Requirements by Risk Level**

|                     |                     |   |                             |                    |
|---------------------|---------------------|---|-----------------------------|--------------------|
| <b>Risk Level 1</b> |                     |   | <del>one inspection</del>   | one inspection     |
| <b>Risk Level 2</b> | one inspection      | weekly                                  | <del>within 48 hours</del>  | within 2 days      |
|                     |                     |   | <del>of a qualifying</del>  | after a qualifying |
|                     |                     |   | <del>rain event</del>       | rain event         |
| <b>Risk Level 3</b> | non-SW<br>quarterly | daily during<br>extended rain<br>events | <del>one inspection</del>   | one inspection     |
|                     |                     |   | <del>within 48 hours</del>  | within 2 days      |
|                     |                     |   | <del>of a qualifying</del>  | after a qualifying |
|                     |                     |   | <del>rain event, plus</del> | rain event, plus   |
|                     |                     |   | <del>photograph</del>       | photograph         |

The MRP does not define a qualifying event for visual inspections for pre- rain event inspections. If pre-rain event inspections are maintained, CASQA recommends using the REAP trigger these inspection, and recommends defining “qualifying event for pre- rain event” inspections in the glossary.

The Fact Sheet contains a graded trigger for post rain event inspections of (1) within 2 days of a 1/2-inch event, and (2) within 1 day of a 1-inch event. This graded trigger is not in the MRP of the draft permit. CASQA believes this is an artifact from the preliminary draft permit language, and recommends deleting it.

The language in the MRP, items D1, D5, D7, and Table 2 are not consistent on the timing of visual inspections. Also it is not clear as to which type of inspection is referred to in D.5 in the MRP of the draft permit.

The language in the Fact Sheet and the Order are not consistent regarding which project Risk Levels must photograph sites. The Fact Sheet text indicates all sites must photograph, while the Order and MRP requires this only of Risk Level 3 sites.

**Issue: Risk Assessment and Risk Factor Worksheets**

Summary Comment

CASQA supports a risk-based approach that assigns permit requirements based on the water quality risk posed by individual construction projects and recognizes that a risk-based approach is a better way to make a one-size fits all permit better suited to the diversity of construction activities requiring permit coverage. A risk based approach benefits regulators, dischargers, and the public by allowing the focus of resources on those projects that pose the greatest potential threat to water quality if not managed properly. The risk assessments are the foundation for the development of a site specific, well defined SWPPP. Therefore, the risk assessments are a critical new element of the construction permit and need to be technically sound and well tested.

As part of its review of the draft permit, CASQA commissioned a review of the risk calculation methodology by Harlow Landphair and George Foster (see Attachment 3).

CASQA Comments on the March 2008 Draft Construction Stormwater Permit  
Attachment 1 Comments and Observations

The assessment matrix is an improvement over that in the preliminary draft permit, but additional revision is needed and beta testing should be conducted to assure that the matrix works as contemplated and that it is not weighted toward determining that numbers of projects as high risk.

Comment Details

Please consider the detailed analysis provided in the Landphair and Foster Technical Memorandum, Attachment 3.

The Sediment Risk Work Sheet does not provide for incentives to dischargers to select less risky construction practices (e.g., size of disturbed area during rainy season). More incentives should be included in the risk calculation, such as incorporation of the RUSLE C and P factors, which would directly relate the risk to the dischargers' choices in construction practices and BMPs.

The Sediment Risk Work Sheet does not take the disturbed area into account. The Fact Sheet indicates that a project's area will be considered when determining the risk level. If this is an inadvertent omission, it should be rectified.

Receiving Water Work Sheet indicates that any project with a base score of less than 10 has a receiving water low risk rating; however, the Receiving Water Work Sheet appears to require a baseline score of 10, making it impossible for any project to rate as low risk. CASQA recommends removing the base score assignment of 10 points to all projects.

Receiving Water Work Sheet, Item A.1 should include 303(d) listing for sediment or turbidity.

Receiving Water Work Sheet, Item B.2, this factor does not make sense for a project significantly removed from the receiving water or where the receiving water is not a stream (e.g., discharge to a bay or ocean), or where the stream is an engineered channel. Additional guidance and information are needed for dischargers to complete the channel stability risk factor assessment.

Receiving Water Work Sheet, Items B.1 and B.3, it is unclear what is meant by sensitive receiving water. CASQA suggests this be defined as a water body on the 303d list for sediment related pollutants.

Receiving Water Work Sheet, Item B.4, this factor seems more appropriate for the Sediment Risk Work Sheet. Also, the credit is only available if all runoff from the project is treated. Typically only disturbed areas are treated through an ATS; otherwise the sizes of the systems become too large to effectively implement on a construction site.

Additional guidance is needed on how to apply the risk assessment for redevelopment projects.

Similar to the hydromodification requirements, the risk assessment presents difficulties for ongoing projects that will need to comply with the new requirements after construction has commenced. CASQA therefore strongly recommends that the State Water Board establish a

CASQA Comments on the March 2008 Draft Construction Stormwater Permit  
Attachment 1 Comments and Observations

phase-in period for the risk assessment requirement and suggest the following approach to avoid the complications that will result as dischargers and Regional Boards attempt to determine the Risk Levels and the possibility of permit coverage being revoked for on-going Risk Level 4 projects.

- Projects that are currently under construction (in the grading and land development or utilities phases) and permitted under Order 99-08-DWQ, are exempt from the risk assessment requirement and shall follow Risk Level 2 project requirements.
- Projects that are currently under construction (in the vertical construction phase) and permitted under Order 99-08-DWQ, are exempt from the risk assessment requirement and shall follow Risk Level 1 project requirements.
- Projects that are currently under construction (in multiple phases i.e., some parts of the project are being graded while others are in the vertical construction) and permitted under Order 99-08-DWQ, are exempt from the risk assessment requirement and shall follow the Risk Level 1 or 2 requirements as noted above for each distinct phase.

**Issue: Implementation of New Requirements**

CASQA is concerned with the time allowed for projects currently permitted to redesign SWPPPs, monitoring programs, obtain qualified personnel to develop and implement SWPPP. Given an optimistic schedule, the permit were adopted in the late summer 2008, and with the 100-day review period, dischargers would be faced with different permit requirements just as the 2008/2009 rainy season begins. CASQA strongly recommends establishing and adopting an implementation date in the permit to coincide with the 2009/2010 rainy season. In addition to allowing existing dischargers time to redesign their compliance approach and documentation, and provide time for training of personnel on permit requirements, projects that are on the cusp of going into construction that have planned for compliance with 99-08-DWQ, will be afforded similar planning time. The implementation delay would also better coincide with the QSD and QSP training under development by the State Water Board with the assistance of a stakeholder group, and with the revision of the CASQA Construction BMP Handbook, both of which will be instrumental for dischargers in complying with the new requirements.

**Issue: Linear Construction**

The construction general permit is written for traditional "box" construction projects. The differences between linear and traditional construction are sufficiently great that requiring both types of projects to be covered under the same permit results in burdensome requirements. The State Water Board recognized that it was inappropriate to regulate linear projects under the construction general permit, and issues a permit for small linear projects (1-5 acres). CASQA supports the utility industry's request to update the linear construction permit to include large linear construction projects. However, the discretion afforded to dischargers in the current permit to select either the general construction permit or the linear construction permit for their projects should be maintained.

**Issue: Permit Registration Documents**

CASQA supports the changes in the language on the submission of the permit registration documents lowering the advance submission to 14 days, and the administrative acceptance of the documents without a full qualitative analysis of them. CASQA remains concerned about the process for public review and how Regional Water Boards will manage comments and requests for public hearings and recommends that this process be better defined in the permit Fact Sheet or supporting guidance.

**Issue: Maintenance Definition**

Summary Comment

The draft permit Fact Sheet included a clarification of the maintenance exemption that complicates the understanding of how this exemption is to be applied. USEPA and the State Water Board previously issued guidance in the form of Fact Sheets and FAQs on this issue. CASQA recommends that these existing documents be referred to rather than attempt to revise the definition in the permit's Fact Sheet.

Comment Details

The description of maintenance activity in the Fact Sheet, copied here, raises several questions.

*Construction activity subject to this General Permit includes any construction or demolition activity, clearing, grading, grubbing, or excavation or any other activity that results in a land disturbance... As used above, routine maintenance only applies to road shoulder work, dirt or gravel road re-grading, or ditch clean-outs. For municipal operators, repaving of asphalt roads is routine maintenance except where the underlying and/or surrounding soil is cleared, graded, or excavated as part of the repaving operation. Where clearing, grading, or excavating of underlying soil takes place, permit coverage is required if more than one acre is disturbed or part of a larger plan or if the activity is part of more activities part of a municipality's Capital Improvement Project Plan.*

The definition appears to apply several limitations on the application of the exemption:

- *Routine maintenance only applies to road shoulder work, dirt or gravel road re-grading, or ditch clean-outs; however, CASQA notes that many routine maintenance activities occur in other than road locations, for example landscape maintenance and parking lot maintenance. These maintenance projects should not be precluded from using the exemption.*
- *For municipal operators, repaving of asphalt roads is routine maintenance, however CASQA notes that there are numerous other organizations and private entities that maintain roads as described. These entities and organizations should not be precluded from using the exemption.*

**Issue: Capital Improvement Plans**

Summary Comment

Included in the discussion of the routine maintenance exemption, is a reference to Capital Improvement Project Plans that is very unclear and seems out of place in the context of routine maintenance. CASQA recommends the reference be deleted or clarified. The language appears to suggest that projects of any size or nature that are part of a Capital Improvement Project Plan are subject to the permit requirements. CASQA is opposed to a redefinition of common plans of development that includes planning documents. Capital Improvement Project Plans and other planning documents such as master plans or redevelopment plans identify work that may or may not be funded in the future and are inappropriate to consider a common plan of development.

Comment Details

Absent clear regulatory or statutory language on common plans of development, especially for public sector projects (which may include municipal, state, federal, special district, or institution projects) most dischargers have created interpretations that look to the environmental review documentation, contractual documentation, funding sources to define projects and common plans of development. Should it be necessary to further define common plan of development, CASQA suggests the following:

**Common Plan of Development:**

In this General Permit, a Common Plan of Development is generally a contiguous area where multiple, distinct construction activities may be taking place at different times under one plan. A plan is generally defined as any piece of documentation or physical demarcation that indicates that construction activities may occur on a common plot. Such documentation could consist of a tract map, parcel map, demolition plans, grading plans or contract documents. Any of these documents could delineate the boundaries of a common plan area. However, broad planning documents, such as land use master plans, conceptual master plans, or broad-based CEQA or NEPA documents that identify potential projects for an agency or facility are not considered common plans of development.

**Issue: Legally Responsible Person (LRP)**

The language in Order 99-08-DWQ is derived from the Clean Water Act language that allows an owner or operator to certify permit required documents and to delegate this authority in accordance with the corporate policy or agency rules to appropriate individuals, including those individuals responsible for compliance such as a construction manager.

The revised definition presents several challenges for public and private projects, especially for projects conducted on land with long-term leases, projects conducted by municipalities, and project conducted on federal facilities, which are usually subject to long-term contracts under which the contactor is responsible. These legal relationships (contracts, leases) usually transfer compliance responsibility to the "operator" of the project and it would not be appropriate for the landowner to be involved in the certifications.

CASQA Comments on the March 2008 Draft Construction Stormwater Permit  
Attachment 1 Comments and Observations

**Issue: Permit for Non-jurisdictional Waters**

It is unclear why the permit applicability has been limited to discharges to jurisdictional waters (as determined by the US Army Corps of Engineers). Order 99-08-DWQ does not make this distinction and equally protect waters of the US and waters of the State. CASQA recommends that this statement be deleted or further explained if the intent is to only permit discharges to waters of the US.

**Issue: Rain Event Action Plans**

Summary Comment

CASQA appreciates the changes to the REAP requirement, which clarify intent of the REAP and its relationship in context of the SWPPP.

Comment Details

Section X.2, of the draft permit states the “discharger shall develop a REAP 48 hours prior to any likely precipitation event.” Given that the REAP is a project stage based check list that is created with the SWPPP, CASQA recommends the word “develop” be changed to “implement.”

Section X.5, of the draft permit states that “All REAPs shall be prepared and certified by a QSP.” Given that the word certify has very specific meaning in context of the construction general permit, the word “certify” should be changed or further clarified in context of the REAP to indicate that an LRP or authorized individual certification is not required in this case. LRP are unlikely to be QSPs or QSDs.

Attachment G only contained the REAP for the Grading and Land Development. The example REAPs for the other stages should be included in the draft permit.

Additionally, the stakeholder suggested REAPs were two-page documents. Significant effort went into ensuring the two-page format to facilitate ease of use by site stormwater managers. CASQA recommends using the two page REAP format, which would allow the REAP to be laminated for field use and used a pre-event check-list.

The draft permit states development (implementation) of the REAP is needed “within 48 hours prior to any likely precipitation event”, then later states 50% or greater forecast of precipitation in the project area. The term “Likely” in NOAA forecasts is 60-70% chance. CASQA recommends implementation of the REAP for 60-70% chance events.

The language in the Fact Sheet and order are inconsistent regarding the Risk Level of projects that must implement REAPs. Section X.1, of the draft permit states that REAPs are not required for Risk Level 1 projects; however, the Fact Sheet indicates all projects must develop REAPs. CASQA recommends limiting the REAP to Risk Level 2 and 3 projects. Alternatively, as discussed during the stakeholder process, Risk Level 1 projects might be simply required to have REAPs and not develop full SWPPPs.

CASQA Comments on the March 2008 Draft Construction Stormwater Permit  
Attachment 1 Comments and Observations

**Issue: SWPPP Requirements**

*SWPPP Amendments*

Section IX.2, of the draft permit states that the SWPPP shall be written and amended, as needed, to address the specific circumstances for each construction site covered by this General Permit prior to commencement of construction activity for any stage. It is unclear whether amendments/updates to the SWPPP trigger submittal of the revised document through the electronic system. CASQA recommends that additional guidance be provided on the level of amendment or update of a SWPPP that would trigger electronic resubmission.

*Non-stormwater Discharges*

The draft permit states that discharges may include non-chlorinated discharges of potable water. In most communities, potable water is chlorinated. Was the intent to require potable water discharges to be dechlorinated? Rather than non-chlorinated, CASQA suggested the term dechlorinated, which is the more commonly used term.

*Site Map/Unauthorized Non-stormwater Discharges*

Attachment H, 2.f.viii, of the draft permit indicates unauthorized non-stormwater discharges be shown on the site map. As these unauthorized discharges are one time unexpected events it is not practical to show them on the site map.

**Issue: Final Stabilization Requirement**

Summary Comment

The conditions for final stabilization are unlikely to be achieved in a time period reasonable to the "end of construction activities", unless all final stabilization is achieved through the use of non-native grass sod. The buildup of two-inches of plant litter will take several growing seasons and in some climates may never be achieved, e.g. desert or mountain scrub regions do not have much interplant litter. In many areas the accumulation of dead plant litter is likely to be contrary to fire prevention/control requirements, which require the removal of dead plant materials. CASQA recommends the revision of the final stabilization requirement.

Comment Details

See comments contained in the Landphair and Foster Technical Memorandum (Attachment 3)



### Technology-Based Effluent Limits

Although CASQA strongly recommends that 1) the regulatory approach proposed within the 2008 draft permit be allowed sufficient time for program implementation and effectiveness monitoring; and 2) the State Water Board utilize the development of the statewide stormwater policy to identify a progressive policy and approach for regulating stormwater discharges, CASQA is also offering some initial thoughts regarding the development of technology-based numeric effluent limits (TBELs). However, it should be noted that, given the inherent time constraints in providing the comment letter and the significance of shifting from a BMP-based approach to a numeric limit-based approach, CASQA reserves the right to provide additional comments.

CASQA recognizes that the intent of the TBELs is to require a minimum level of treatment for point source discharges (including construction discharges) based on available treatment technologies while allowing the discharger to use any available control technique to meet the limits<sup>1</sup>. CASQA also recognizes that, since TBELs are technology-based (i.e., based on the performance of treatment and control technologies), they are not based on risk or impacts on receiving waters, and, as a result, may or may not meet water quality standards.

Although the State Water Board should utilize the development of the statewide stormwater policy to identify an approach for regulating stormwater discharges, CASQA is providing a series of initial recommendations that should be considered when and if the State Water Board evaluates the feasibility of developing TBELs.

CASQA's initial recommendations include the following:

- Prior to developing TBELs, the State Water Board should develop clear guidelines specifying methodologies and criteria for developing TBELs, considering the variability of stormwater and its inherent differences, compared to traditional wastewater effluent discharge.
- Since the best control technology for some sites/regions may not necessarily be the same as another, TBELs may have to be developed based on sub-categories.
- The development of TBELs (effluent guidelines) should utilize a performance-based approach and follow a similar process used by USEPA when developing national effluent guidelines. The process should be modified where appropriate, to make the process compatible with the unique, variable features of stormwater discharges and the difficulties associated with sampling stormwater discharges. In fact, the State should consider following a process similar to what USEPA used when evaluating effluent limitations guidelines for discharges of stormwater from construction sites<sup>2</sup>.

If TBELs (effluent guidelines) are developed, it should also include guidelines on methodology for sampling and determination of compliance.

<sup>1</sup> <http://cfpub.epa.gov/npdes/generalissues/watertechnology.cfm>

<sup>2</sup> Similar guidance is identified in USEPA's Development Document for Proposed Effluent Guidelines and Standards for the Construction and Development Category (June 2002)

CASQA Comments on the March 2008 Draft Construction Stormwater Permit  
Attachment 2 Technology-Based Effluent Limits

If developing TBELs, the State Water Board should consider:

1. The performance of the best pollution control technologies or prevention practices that are available for an industrial category or subcategory; and
2. The economic achievability of that technology, which can include consideration of costs, benefits, and affordability of achieving the reduction in the pollutant discharge.

And follow a process similar to the one that is outlined below.

In order to appropriately derive a TBEL, the State Water Board should consider a number of parameters including, but not limited to, the following: (see also USEPA's Effluent Guidelines Flow Chart Exhibit 5-2 and USEPA's Development Document for Proposed Effluent Guidelines and Standards for the Construction and Development Category (June 2002))

- i. Data Collection** - Existing technical and economic data should be obtained from various sources and evaluated so that the industry may be profiled with respect to general industry description, trends, environmental impacts, best management practices and economics. Once the information is obtained, data gaps could be identified and prioritized. The data sources that could be used include:
  - Literature searches – obtain information on various BMPs that pertain to the industry (journal articles, professional conference proceedings). This information could be used to summarize the most recent BMP effectiveness data, design and installation criteria, applicability, advantages, limitations and cost.
  - Existing Control Strategies - municipal stormwater permits, state and local guidance materials, and web sites could be reviewed to identify typical BMPs utilized to control industrial stormwater discharges.
  - Other Sources – Other data sources that could be reviewed include (but are not limited to):
    - The 2003 CASQA Industrial/Commercial BMP Handbook
    - The ASCE National Stormwater BMP Database
    - EPA's National Menu of BMPs
- ii. Industry and Site Profile** - Industry specific information should be obtained through surveys, site visits, etc. and a profile developed. The profile should address items such as:
  - General description/definition and NAICS and/or SIC codes
  - Industry practices and trends
  - Manufacturing processes used
  - General facility information (age of equipment and facilities involved)
  - Discharge characteristics
  - Based on the data gaps identified as a part of the existing data collection efforts, additional field sampling and statistical analyses may be necessary

CASQA Comments on the March 2008 Draft Construction Stormwater Permit  
Attachment 2 Technology-Based Effluent Limits

- Local climatological data.
- iii. **Technology Assessment** - The technology assessment should determine the depth and breadth of effectiveness data for various industry related source and treatment BMPs and identify the quantity and quality of data available to describe the performance of all currently used and innovative practices, the ability of each to effectively control impacts due to runoff and the design criteria or standards currently used to size each practice to ensure effective control of runoff. The assessment should include an assessment of difficulties or practicality issues related to the inherent variability of stormwater and the challenges associated with sampling. For each source and treatment BMP, the assessment should include:
- General Description of the BMP
  - Applicability
  - Design and installation criteria
  - Design and/or siting considerations and/or variations
  - Effectiveness
  - Limitations
  - Maintenance
  - Cost
- iv. **Regulatory Options** - Once the Data Collection, Industry Profile and Technology Assessment has been completed, the State should identify the regulatory options that are available. This effort should identify industry impacts, which pollutants to address as well as other non-water quality related impacts (such as energy requirements). For example, the regulatory options pursued by USEPA for Construction and Development essentially included:
- Promulgation of effluent guidelines that include minimum requirements deemed to result in an effective stormwater program; and
  - Continued reliance on the current State and local programs
- v. **Economic Analysis**<sup>3</sup> - Once the regulatory options are identified (see above), the State should evaluate the costs and environmental benefits and determine the appropriate option based on factors such as:
- Total Costs
  - Monetized and non-monetized environmental benefits<sup>4</sup>
  - Ease of implementation
  - Industry financial impacts
  - Industry acceptance

<sup>3</sup> Similar guidance is identified in USEPA's Economic Analysis of Proposed Effluent Guidelines and Standards for the Construction and Development Category (May 2002)

<sup>4</sup> Similar guidance is identified in USEPA's Environmental Assessment for Proposed Effluent Guidelines and Standards for the Construction and Development Category (June 2002)

CASQA Comments on the March 2008 Draft Construction Stormwater Permit  
Attachment 2 Technology-Based Effluent Limits

Although CASQA is not supporting the development of TBELs at this time, we clearly note that the use of this or a similar well-established process would be critical for the successful development of appropriately derived TBELs. Anything short of this effort would likely cast the limits into question.

CASQA Comments on the March 2008 Draft Construction Stormwater Permit  
Attachment 3 RUSLE/MUSLE Technical Memorandum

# Technical Memorandum

---

## California Tentative Order (TO) for State General Construction Permit for Stormwater Discharges from Construction Sites (CGP)

This memorandum comments on three specific areas of the TO for the New CGP

1. Attachment "A" Risk calculation Excel spreadsheet
2. Attachment "C" Turbidity instructions and Turbidity Calculation Excel spreadsheet.
3. ATS requirements

**Harlow C Landphair**, Senior Research Scientist, Texas Transportation Institute, Retired

**George R. Foster**, Research Scientist, USDA, Agricultural Research Service, Retired.

## **1. General Comments on Technical Order**

---

### **1.1 Attachment B: Monitoring Program and Reporting Requirements**

1. While we agree that the monitoring of turbidity, pH, and suspended sediments a better means of determining project stormwater quality compliance, the results based on the guidance in this document will likely lead to great disparity in data. Grab sampling alone will result in great variation in sample quality and from years of experience in sampling surface and channel stormwater runoff we are certain that these methods will not likely provide a valid measure of performance. While it will a better measure of compliance, variation in storm intensity, duration, soil condition, stage of revegetation, and numerous other variables will impact the apparent water quality of the tests. It is hoped that these deficiencies are recognized and that it is understood that trying to get representative samples on a construction site during a runoff event is not only difficult but prone to great variability. Therefore it is usually necessary to look at multiple events to get full picture of performance.
2. Performance beyond the use for site BMP effectiveness assessment should be based on supervised standardized flow rated sampling techniques with handling and processing of samples by certified laboratories.

### **1.2 Post Construction Performance: New Development and Re-development Storm Water Performance Standards (i.e., Runoff Reduction Requirements**

1. We believe that mixing post construction performance issues with the construction period management of stormwater is inappropriate. While the post construction hydraulic and

hydrologic performance of a project is a valid regulatory concern this should be handled in the project permitting process not the construction permitting process. Clearly permanent stormwater management practices may be installed and utilized as part of the SWPPP but their long-term impact should be considered elsewhere.

### 1.3 Permit Section VIII. B. Erosion Control. 3

This section states: "For Risk Level 3, the discharger shall provide cover for all disturbed, inactive areas of construction equivalent to RUSLE "C Factor" of 0.003." We do not see how this requirement can be met in principal or in fact. Figure 1 is a table from NRCS NEH publication developed by Wischmeier and Smith.

#### 1.3.1 Technical Discussion of C

First the C values are only for "Established Plants", not disturbed sites. Secondly the conditions that produce a C value of 0.003 are for established tall grasses at 25 to 50% cover with 95% or greater surface cover of residue (thatch matt developed from dead vegetation). Note that the C increases as tall grass cover increases. This is attributed to the average 20% drop height.

**Table 3.7**  
**Cover Factor C Values for Established Plants**  
 (data from NRCS NEH Chapter 3 and Wischmeier and Smith 1978)

| Percentage of surface covered by residue in contact with the soil  |                            |            |      |      |      |       |       |           |
|--|----------------------------|------------|------|------|------|-------|-------|-----------|
|  | Percent Cover <sup>1</sup> | Plant Type | 0%   | 20   | 40   | 60    | 80    | 95+       |
| C factor for grass, grasslike plants, or decaying compacted plant litter   | 0                          | Grass      | 0.45 | 0.20 | 0.10 | 0.042 | 0.013 | 0.0003    |
| C factor for broadleaf herbaceous plants (including most weeds with little lateral root networks), or undecayed residues | 0                          | Weeds      | 0.45 | 0.24 | 0.15 | 0.091 | 0.043 | 0.011     |
| Tall weeds or short brush with average drop height <sup>2</sup> of =20 inches  | 25                         | Grass      | 0.36 | 0.17 | 0.09 | 0.038 | 0.013 | 0.003     |
|  |                            | Weeds      | 0.36 | 0.20 | 0.13 | 0.083 | 0.041 | 0.011     |
|  | 50                         | Grass      | 0.26 | 0.13 | 0.07 | 0.035 | 0.012 | 0.003     |
|  |                            | Weeds      | 0.26 | 0.16 | 0.11 | 0.076 | 0.039 | 0.011     |
|  | 75                         | Grass      | 0.17 | 0.12 | 0.09 | 0.068 | 0.038 | 0.011     |
|  |                            | Weeds      | 0.17 | 0.12 | 0.09 | 0.068 | 0.038 | 0.011     |
| Mechanically prepared sites, with no live vegetation and no topsoil, and no litter mixed in.                             | 0                          | None       | 0.94 | 0.44 | 0.30 | 0.20  | 0.10  | Not given |

<sup>1</sup> Percent cover is the portion of the total area surface that would be hidden from view by canopy if looking straight downward.

<sup>2</sup> Drop height is the average fall height of water drops falling from the canopy to the ground.

Figure 1: Table of C Values for Established Plants

In our erosion control testing program at the Texas Transportation Institute, Hydraulics and Erosion Control Laboratory in College Station, TX, we have been testing the performance of all types of temporary erosion control products since 1990.

These are uniform tests that compare the material sediment retention performance to soil loss on cohesive and non-cohesive soils. During this time we have never found a temporary product, physical or chemical that would yield a *C* value this low.

Because the testing program is focused on the transportation environment our standard tests are for slopes of 3:1 (33%) and 2:1 (50%) which are common on many transportation projects. The performance levels established for approval of a material are given in Table 1.

Table 1 TxDOT/TTI Maximum Allowable Sediment Loss by Slope and Soil Type

| Slope and Soil Type | Maximum Allowable Loss in Tons/Acre |
|---------------------|-------------------------------------|
| 2:1 Cohesive        | 1.72                                |
| 3:1 Non-cohesive    | 62                                  |
| 2:1 Cohesive        | 4.07                                |
| 3:1 Non-cohesive    | 137                                 |

These values in Table 1 were established using 5 years of testing data and using the upper 80<sup>th</sup> percentile of performance to establish minimum performance levels. This every two years these limits are reevaluated and have been reaffirmed over more than 17 years of testing.

Because straw is one of the most common and effective surface protection techniques summary data sheets have been attached that show the evaluation of straw performance using the standard TTI protocol.

### 1.3.2 Conclusion

Based on our experience and these data we believe that using the  $C=0.003$  value as a requirement for disturbed soils is an inappropriate measure altogether. Clearly the RUSLE "Cover Factor" is strongly influenced by both slope, slope length' and soil characteristics that are never uniform across a site. And, since no single temporary erosion control product will perform at that level the requirement is of little value and probably cannot be measured if enforcement actions were attempted.

Erosion control on a construction site must be considered as a system not as a single management practice. Early in the revegetation process sediment yields from newly stabilized areas will be high, which requires backup sediment controls downslope. Then as germination and establishment of vegetation proceeds the sediment controls will have less loading. Depending on the type of vegetation, slope and soil it will require between 2 and 5 years to establish a surface cover system that would perform consistently at a *C* value of 0.003.

In some areas of the state, particularly in arid desert shrub associations, a *C* value of 0.003 could never realistically be expected. The measure of compliance that will best measure/monitor the sediment control of a site is the turbidity requirement.



## 2. Risk Calculation Methodology (Excel Spreadsheet)

---

1. The use of the TAMU website certainly simplifies the process but it needs further explanation for what it does and how to use it. The term erosion index needs better definition. If the graphic county function is used the sheet often returns  $R=0$ .
2. K factors can be a weakness particularly on projects where the substrate soils are exposed. The K values given for sites in the WSS are surface soils.
3. The Slope Length Factor (LS) is a major problem. The Revised Universal Soil Loss Equation (RUSLE) is a model that predicts slope erosion. As used in this spreadsheet it requires selecting a single LS value to characterize the whole site. On a large complex project trying to characterize LS with a single value is not really possible because erosion, transport and deposition depend so much on location and surface hydraulics. The new RUSLE2 program does have a profile routine that allows the entry of complex slopes and different soil compositions. However, this routine would represent only one section through the site. While it might be a better characterization of the conditions it still might not represent the real erosion hazard well. On the other hand the Water Erosion Prediction Program (WEPP) provides a means to integrate multiple slope profiles within a single drainage basin and could be a more appropriate tool for this application.
4. As used the "Sediment" portion of the spreadsheet gives the predicted erosion rate t/ac/yr with no cover or management practices in place. The logic for where the risk lines are drawn seems somewhat arbitrary.
5. The entire risk matrix seems to be weighted so that a many projects will result in a risk level 3 ranking which has very detailed monitoring requirements that are going to be very difficult for some smaller projects to administer and will likely result in poor data and enforcement burdens.
6. The other portions of the sheet: "Channel Stability Index Ranking" and "Receiving Water" are subjective, and many of the variables do not appear to have sufficient clear definitions and guidance for application. The lack of strong accepted definitions and guidance will doubtless result in a great variability and controversy in choosing the values. While we understand that this is an effort to bring more structure to the permitting process it is virtually impossible to develop a one size fits all scoring that will characterize any natural system(s), and it would likely not be applicable to many engineered systems.
7. After running several hypothetical projects through the scoring process it does appear that if a site is on moderate slopes and does not discharge directly to a water body or a 303(d) listed body that they will be Level 2 rankings. However, any combination of steeper slopes with direct discharge to an established named drainage course will result in a Level 3 Risk ranking.

### **3. Turbidity Estimation (Excel Spreadsheet)**

---

1. We have unsuccessfully tried to use MUSLE to predict the sediment yields from highway sites as opposed to range lands or larger drainage basins. Likewise recent research in the U.S. and internationally seem to suggest that the model needs more localized calibration such as the regression models used to adjust the results of the widely used TP-40<sup>1</sup> rainfall depth model. It would seem that MUSLE is currently the simplest available model for estimating an event based sediment yield but if it is to be the basis for estimating and setting NELs then more detailed research is needed to further calibrate the model and conversions.
2. The Loading Factors portion of the sheet uses sheet flow rather than overland flow. The NRCS/SCS has, for some time, been recommending that no sheet flow length over 300 ft be used in any calculation whether TR-55 or other models. They suggest that after 300ft the flow will become concentrated in small rills which can no longer be characterized as sheet flow.

### **4. Active Treatment System (ATS)**

---

1. Passive systems using only gravity have been shown to provide very good levels of removal if properly managed. In our recent study of simple extended detention structures achieved 75% removal of fine sediments of 5 $\mu$ m and less over a 24 hour period. In this work it was determined that approximately 80% of the particles that were discharged were from resuspension of materials previously trapped (Landphair, Barrett et al). The study has continued looking at refinements to the inlet to the structure which has increased the efficiency to over 80% removal in 24 hours at considerably less expense than an ATS
2. The use of ATS should certainly be pursued for high risk sites and polymers seem to be the most promising of all the chemical additives. While some polymers are indeed toxic there are many other compounds that can be used with good success well below any level of toxicity to aquatic life. McLaughlin et al 2005.
3. Research has demonstrated that when using polymers for sediment control that they should be specially formulated for the specific soil(s) of the site. Barrett, Molina, Charbeneau, et al 95, McLaughlin et al, 2005.

### **5. XI Conditions for Termination of Coverage, 3. a, Footnote 12**

---

The footnote recognizes that vegetation cover in certain arid areas will never reach 70% surface cover. On the other hand, the footnote requires that the soil be completely covered

1. \_\_\_\_\_

<sup>1</sup> [www.erh.noaa.gov/er/hq/tp40s.htm](http://www.erh.noaa.gov/er/hq/tp40s.htm)

with a plant litter (thatch) layer of 2 in. A 2in thatch layer may take as many as 5 to 10 years to develop and in some conditions may never occur. Many arid locations rely on a lichen or bacterial crust to stabilize the surface and this can take decades to reestablish if ever. This requirement needs to be administered on the basis of the properties of the adjacent vegetations surface cover system. That is, the overall system of how the native vegetation works together with the soil, soil chemistry, and climatic factors to stabilize the surface.

## 6. Comments from George R. Foster April 29, 2008

1. George R. Forster is retired from the USDA Agriculture Research Service (ARS). His career focus has been on the development, refinement and application of the RUSLE, and the most recent computerized version RUSLE 2. For this reason I had requested George to also provide comments regarding the use and application of RUSLE technology in the Draft Permit. George was a primary author and coordinator of the 1997 seminal publication *Predicting Soil Erosion by Water: A Guide to Conservation Planning with the Revised Universal Soil Loss Equation (RUSLE)*, United States Department of Agriculture, Agricultural Research Service, Agriculture Handbook Number 703, July 1996. He has numerous other publications and credits related to the development and use of both RUSLE and RUSLE 2.
2. The description of the overall logic, objectives, and erosion and sediment control principles is well done. However, the technical procedures are not state of the art. The stated procedures need additional consideration and are erroneous in some cases.
3. The Revised Universal Soil Loss Equation (Version 2) (RUSLE2) is state of the art erosion prediction technology specifically designed for the applications described in the permit document. It is much more powerful than the procedures described in the document. Therefore, the document should allow use of RUSLE2.
4. In conjunction with RUSLE2, an improved approach would be establishment of

On-site erosion hazard (risk): Erosion control needed to establish and maintain temporary and long term vegetation and to maintain site (no rills and gullies)

| Average annual erosion rate (tons/acre) | Erosion hazard (risk)   | Comments  |
|---|-------------------------|---|
| <background erosion<br><0.5             | None<br>None            | Make sure site can be maintained over long terms: no rills or gullies   |
| <T (soil loss tolerance)<br><7          | Allowable<br>Acceptable | Erosion less than T for long term productivity maintenance<br>Prevents rill and gullies                             |
| 5-30                                    | Medium                  | Requires moderate erosion control measures  |
| 30-100                                  | High                    | Requires high level of erosion control  |
| 100-500                                 | Very high               | Requires intense level of erosion control   |
| >500                                    | Extremely high          | Requires very intense level of erosion control along with diversions/terraces and possible topographic modification |

Sediment control to prevent excessive off-site sediment delivery: must be based on the impact that sediment has on downstream environment (protected species), water quality and water conveyance and storage structures

| Occurrence interval           | Sediment amount or turbidity level | Comments   |
|-------------------------------|------------------------------------|--|
| Storm event                   |                                    | Maximum allowable from any single event with a given return interval   |
| Annual amount in any one year |                                    | Maximum that can be tolerated over any single year (maybe greater than long term average annual value)                 |
| Average annual amount         |                                    | Maximum that can be tolerated over the design life of completed project (Usually less than or equal background amount) |

erosion/sediment control limits in terms of sediment loss per unit area or sediment loss from the project. These values would be set based on local site conditions. A worksheet similar to Attachment F could be developed to that would be used to assign these allowable loss values. In fact, one of the spreadsheets in the material that I reviewed included categories of erosion severity. Two types of erosion and sediment control are needed. On-site erosion control is needed to protect the soil resource in order to establish and maintain vegetation and to prevent rills and gullies, which makes vehicular traffic, such as mowing, difficult. Also, excessive erosion that causes rills and gullies can expose undesirable materials in waste disposal sites. My recommendations for on-site erosion control are given in the tables above. The other type of control is control of sediment leaving the site. The allowable sediment control values are determined by site specific conditions including impact on water quality and harm to protected species. The assignment of allowable sediment delivery values is dependent on the ease and costs of repairing sediment-caused damages. For example, a drainage ditch filled with sediment can be repaired by cleaning and disposal of the deposited sediment. Inundation of a fish spawning bed may be near impossible and very costly if possible.

5. Rather than "sheet flow," use "overland flow." Very little sheet flow occurs on overland flow areas. Even when no rill erosion occurs, the flow is not sheet flow because of surface irregularities.
6. The document requires that inactive areas be 100 percent covered. That criteria needs revision. The widely used 4000 lbs/acre straw mulch rate covers 91 percent of the soil surface, not a 100 percent. Over time, the mulch decomposes which reduces cover. The rate of cover loss varies by location. For example, cover loss is significantly greater at Eureka than at Bakersfield. Similarly, cover is loss over time with roll products (erosion control blankets). A better approach is to require a particular level of erosion control and then allow the planner determine how to meet the erosion control criteria.
7. The vegetation requirement for final stabilization needs revision. The stated requirement is that 70 percent of the soil surface be covered by live, actively growing plant matter in contact with the soil. Do you mean that 70 percent of the soil surface will be covered by

live plant material, all in contact with the soil surface? That expectation is not realistic. Or do you mean that the canopy cover is 70 percent with an unspecified in-contact ground cover percent. The requirement is that the area outside of the plant cover, which seems to be canopy cover, will be covered by plant litter and standing dead plant litter. If the vegetation is shrubs, the inter-plant area may not have litter cover. All of the litter cover will be under the shrubs. The expectation for a 100 percent cover after the second growing season is too optimistic for certain vegetation in certain climates. Plants vary greatly in their effectiveness for controlling erosion. Once again, the better approach is to require the planner to meet a particular erosion control criteria.

8. The document requires buffer strips, which is good. Specifications should be given for the buffer strips to avoid runoff flowing along the upper edge of the strip rather than through the strip. Also, the vegetation should be sufficient dense and uniform so that runoff does not flow through in the strip in isolated locations as concentrated flow. Also, the vegetation should be able to withstand inundation by deposition and it should be sufficiently stiff that it is not bent over by the runoff. If these conditions are met, the buffer strip can be credited with trapping significant sediment. The grass illustrated in the figures below is sufficient to induce significant deposition, although this grass is not effective in concentrated flow areas.
9. The document requires linear erosion controls to prevent excessively long overland flow paths. These critical overland flow path lengths vary with location and cover-management conditions. These critical path length values can be computed with RUSLE2.
10. The document requires linear erosion controls at slope breaks. Using these controls to eliminate runoff to steep slope segment is highly appropriate. However, why are linear erosion controls required at the toe of slopes? Instead overland flow should be allowed to flow on to flat slope segments that cause much deposition as illustrated in the figures below.
11. Vegetation is required for long term erosion control. A requirement should be that a high quality soil is placed on the last soil lift to promote both temporary and long term vegetation. Often times a toxic soil can be left on a land fill that prevents sufficient quality vegetation from developing.
12. The document should mention the use of temporary vegetation and how it can be used for erosion control before the permanent vegetation becomes sufficiently well established.
13. Gravel mulch should be mentioned as an erosion control alternative where vegetation can not be maintained.
14. The next set of comments are specific to the Attachment F: Sediment Transport Risk Worksheet

- a. The intent of this worksheet is not clear. Is it a worksheet that estimates the likelihood that whatever sediment, regardless of amount, that is eroded on-site will be transported to a receiving water body? Apparently the worksheet can be used to determine whether erosion control is needed. What is the tool that helps the planner determine the erosion control that will be installed? Is the worksheet essentially giving a sediment delivery ratio that will be used in conjunction with a sediment production computation to estimate sediment delivery in terms of an absolute amount to the water body? Or, is the worksheet estimating sediment delivery by computing sediment delivery amount. The idea of risk is not clear.




Figure 1. Local erosion and deposition at a construction site

- Why not compute an expected sediment delivery amount and then apply erosion and sediment control to control sediment delivery to an allowable level?
- b. The proximity to receiving water topic needs additional consideration. If the source area is directly connected to the receiving water body, a value of 50 is assigned regardless of the amount of sediment produced. A better approach would be to compute a sediment production value and use the proximity to stream index as a sediment delivery ratio multiplier. Also, increased detail of the intervening area between the source area and the direct connecting path and sediment transport characteristics along the sediment transport path is needed. Consider Figures 1 and 2 below. These photographs are of a construction site after placement of fill and grading. Note that overland flow runoff flows along a relatively long, flat area, then across a short steep area, then on to a flat area that is well covered with grass, and then into a channel that carries storm runoff into a perennial stream about a  $\frac{1}{4}$  mile away. Note the high amount of deposition that is caused by the low steepness that is grass covered between the erosion area and the channel that collects the overland land flow. As much as 80 percent of the sediment that was eroded on this site never left the site because of this deposition. The permit procedure should take into account the likelihood of deposition between the erosional areas and the point that the sediment leaves the site. A multiplier involving perhaps four classes is more appropriate than the additive factor of either 0 or 50.
- c. The question "Will the site be cleared and graded outside of the designated rainy seasons and will Erosivity Index R be less than 5?" is unclear? Must both of these




Figure 2. Local erosion and deposition and delivery to a ditch that drains to an offsite water body.

conditions be met for a 0 score. If R is less than 5, does the time of clearing and grading make a difference in assigning an index value? Why not ask the question in terms of the R value for the period that the site is susceptible to erosion. If the R for this period is less than 5, then assign a value of 0. Otherwise assign a multiplier value related to the factor of the total annual R during which the site is susceptible to erosion.

- d. The erodibility index is not properly constructed. The erodibility index should not use the T value. Soil loss tolerance T is the allowable soil loss so that cropland will maintain productivity for an extended period. It has little relationship to the rate that soils erode or to the impact that sediment has on water quality and sedimentation. Furthermore the NRCS assigned T values do not relate to the disturbed soil conditions associated with construction site conditions. To illustrate the problem, a deep soil that is not easily damaged by erosion has a T value of 5 tons/acre per year, whereas a fragile soil may have a T value of 2, a factor of 2.5 difference. Yet both of these soils could have the same K (soil erodibility factor) value. Consequently, the assigned points value for the soil erodibility index range could be 0 for one soil and 100 for the other soil when the points values should be the same from a water quality/sedimentation downstream impact because both soils produce the same amount of sediment.
- e. The Internet site address for R values does not work. These values should be reviewed. These values should be based on RUSLE2 R values, which were derived from a recent analysis of precipitation data. The RUSLE2 R values represent by far the best R values that are available, especially for the Western US, including California.

- f. **The NRCS K values reported in soil survey documents do not apply to construction site soils, especially ones where the profile has been disturbed.** The K factor nomograph included in the document is not accurate in comparison to the standard soil erodibility nomograph originally given in Agriculture Handbook 537 and especially in relation to the modified soil erodibility nomograph developed for RUSLE2. The adjustment values for organic matter give inaccurate K values. For disturbed soils involved in construction activities, a 0.5 percent organic matter should be assumed for all soils. The permeability code should be included as an adjustment factor, and in fact is more important than organic matter content for construction soils. The adjustment for rock content is even more erroneous. A soil having a 75 rock content by volume is hard to imagine. The proper way to handle rock content is to estimate how rock in the soil affects the permeability rating for the soil using the RUSLE2 soil erodibility nomograph and use that estimate to adjust the base K value for the permeability effect. The second step in considering rock is to estimate the percent of the soil surface that the surface rock covers. That value is entered into a curve or table to get an adjustment factor. **However, this K value should not be used to make erosion computations when other cover is present.** RUSLE2 properly handles the mathematics of rock cover, which **the NRCS adjustment procedure does not.**
- g. The description of assigning points values as related to overland flow path length is unclear. The shortest overland flow path is zero on hillslopes with natural drainage patterns. Thus, the points assigned for a hillslope with natural drainage patterns will always be less than 100, which is not the desired result. The 8 value in effect is an allowable erosion value. Get rid of the T value in the computation. Change the 8 to a value that you desire. The 8 value seems to have come from NRCS rating for cropland where maintenance of productivity is the critical concern. The RKLS computation is a soil loss computation assuming that C and P = 1. The highest T value for cropland is 5 tons/acre, which means that the RKLS value is 40 tons/acre for an allowable erosion without erosion control. The assumption is that farmers will need to apply erosion control that has a CP value less than 0.13 to meet erosion control criteria of 5 tons/acre. The 0.13 is considered to be a reasonable value that farmers can meet with modern erosion control technology. This erodibility index  $RKLS/T$  is not applicable for construction site conditions, other than protecting the on-site soil. It is not applicable for sediment delivery considerations. What is the highest average annual erosion that the local condition can tolerate assuming that all of the sediment produced is delivered to a water body? The RKLS product should be compared against this value and points assigned on that basis.
- h. A better approach that taking RKLS values for minimum and maximum LS values is to divide the site into about four subareas. Compute RKLS for each subarea and then compute a weighted average based on the fraction of each subarea. Do not multiply an average K value and an average LS value for the entire and then multiply these values. Also, non-uniform slope steepness should be considered in computing LS, especially when slopes are convex-shaped.



Assuming a uniform slope can significantly underestimate erosion for convex slopes.

- i. The reason that runoff potential is considered is not clear. Certainly runoff rate and amount affect the likelihood of sediment transport. Runoff is related to soil runoff potential. In addition, runoff is related to rainfall at the site. Thus, an index of rainfall is needed if runoff potential is to be considered. Furthermore, sediment transport potential is also related to slope steepness, especially in areas where deposition may occur. Assigning points for runoff potential should be deleted. The effects captured in this index are already captured in the RKLS computation, unless some effort is being made to estimate deposition. In that case the points assignment procedure is not structured correctly to capture deposition.
  - j. The sediment basin sizing criteria discussed in Attachment H may not properly consider sediment properties depending on the procedures used to determine sediment properties. The ASTM procedure mentioned in the document does not appear to properly represent sediment sizes and density at the sediment actually occurs. Sediment eroded from cohesive soils typical of most construction sites is a mixture of aggregates and primary particles. The aggregates are larger than the primary particles making up the aggregates. Soil testing procedures that disperse the soil to determine size produces very inaccurate data on sediment properties. Also, the sediment basin sizing procedure does not take into account upstream deposition that can greatly change sediment characteristics resulting in sediment basins below depositional areas having significantly reduced effectiveness.
15. In one of the documents, the statement is made "For Risk Level 3, the discharger shall provide cover for all disturbed, inactive areas of construction equivalent to RUSLE "C Factor" of 0.003." What is the basis of the 0.003 C factor value? Under what conditions do you expect a 0.003 value to be achieved? Such a low C factor seems very unreasonable. At 4000 lbs/acre straw mulch provides a C factor of about 0.10. The C factor for almost all vegetation in the first year will be much larger than 0.003 even if irrigated. Even long term permanent vegetation won't provide a C factor much lower than 0.10 depending on the local climate in most relatively dry areas.
16. One of the documents mentions using a  $C = 0.5$  and  $P = 0.1$  in a turbidity computation with MUSLE. What is the basis for those two values?
17. One of the spreadsheets provided includes C and P factor values for use in RUSLE2 and MUSLE. Many of these values are erroneous and are not consistent with recent research or with RUSLE2. Those values definitively need to be redone. For example, a C factor value is given for one year after seeding and fertilizing. The proper C factor value depends on the vegetation production level, but no information is given that relates to production level.
18. A check should be made to compare storm event erosion computed with RUSLE2 and storm event values computed with MUSLE. I have strong reservations about using MUSLE on small areas typical of construction sites. MUSLE was derived from large

watersheds for the most parts. It probably does not properly compute deposition on concave slopes for example.

## 7. Selected Publications, H. Landphair

---

### 7.1 Erosion and Stormwater Quality

Landphair Harlow C., R.J. Charbeneau, J.F. Malina, M.E. Barrett, and Ming-Han Li: Non-Proprietary Small Footprint Storm Water Treatment BMP for Transportation Applications, in progress Due August 2006, Texas Department of Transportation and the Federal Highways Administration, Project No. 0-4611

Barrett, Michael E., H.C. Landphair, Ming-Han Li, J.F. Malina, Storm Water Treatment Effectiveness of Vegetated Roadsides, in progress Due August 2005, Texas Department of Transportation and the Federal Highways Administration, Project No. 0-4606

Landphair, Harlow C., M.A. Teal, Elizabeth Johnston, Evaluation of Current TxDOT Wetland Mitigation and Potential Alternatives to In-Kind Mitigation, August 2004, Texas Department of Transportation and the Federal Highways Administration, Project No. 0-4545

Malina Joseph F., T.A. Kramer, H.C. Landphair, D.E Thompson, et al, Evaluation of the Water Quality Impacts of Direct Bridge Runoff, Extended August 2005, Texas Department of Transportation and the Federal Highways Administration, Project No. 0-4605

Storey, Beverly J., Landphair Harlow C, McFalls Jett A., Storm Water Filtration and Sediment Control Effectiveness of Compost Filter Berms, January 2005, Texas Department of Transportation and the Federal Highways Administration, Project No. 0-4572

Landphair, Harlow C., J.A. McFalls, J.R. Schutt, Successional Establishment, Mowing Response, and Erosion Control Characteristics of Roadside Vegetation, August 2006, Texas Department of Transportation and the Federal Highways Administration, Project No. 0-4949

Landphair, Harlow C., J.A McFalls, B.J. Storey, Ming-Han Li, South Dakota Department of Transportation Water Quality Enhancement Program for Construction, January 2005, South Dakota Department of Transportation, Pierre, SD, Project Number SDDOT 2004-05.

Landphair Harlow C., B.J. Storey, J.A. McFalls, ENV102, Sediment and Erosion Control Training for the Texas Department of Transportation, TxDOT Contract No. 0-9210. Texas Department of Transportation, Austin, TX

McFalls, J.A., H.C. Landphair, J.R. Schutt, Comparison of Alternative Seed Mixes to Standard TxDOT Specifications, in progress Due August 2006, Texas Department of Transportation and the Federal Highways Administration, Project No. 0-5212

Landphair Harlow C. and Jim Schutt: Landscape and Aesthetic Design Guide Aug. 2001, Texas Department of Transportation, Project No. 407490-004, TxDOT, Austin, TX

Landphair Harlow C., Ming-han Li, and J. Schutt, Regional Applications of Biotechnical Methods of Streambank Stabilization in Texas, In Progress, Begin 1 Sept. 1998 ending 31 August 2001, Texas Department of Transportation and the Federal Highway Administration, Project No. 01836

Landphair Harlow C., David Thompson, and Ming-Han Li, Effectiveness of Low-End Stormwater Mitigation Efforts for TxDOT, In progress Begin 1 Sept. 1998 ending 31 August 2000. Texas Department of Transportation and the Federal Highways Administration, Project No. 0-1837

Landphair, Harlow C., McFalls J., Lai M.H., Peterson B, *Alternatives to Silt Fence for Temporary Erosion Control on Highway Construction Sites*, 1997, Texas Department of Transportation and Federal Highway Administration, Project No. 0-1937.

Landphair, Harlow C. and Schutt J., *Corridor Management Plan, Loop 287 Lufkin, Texas*, 1997, Texas Department of Transportation, Austin, TX Project No. 97067-1.

Landphair, Harlow C., *Landscape Irrigators Manual*, Texas Engineering Extension Service, College Station, TX

Godfrey, Sally H., J.P. Long, H.C. Landphair, J. McFalls, Performance of Flexible Erosion Control Materials, 1993, Texas Transportation Institute, Project No. 1914-1, Texas Department of Transportation, Austin, TX.

Landphair Harlow C. and Alis Mahlen, Protocol for the Field Testing of Hydraulic Mulch Materials, TxDOT Project 1914-2, Texas Department of Transportation, Austin, TX and Texas Transportation Institute, Environmental Management Program.

## **7.2 Books**

Landphair, Harlow C. and Fred Klatt, *Landscape Architecture Construction*, 1979 First Edition, 1987 Second Edition, Elsevier Science Publishing Company, Inc., New York, New York. Textbook. Third Edition 1998, Prentice-Hall/Simon and Schuster, New York, NY

Landphair, Harlow C. and J.L. Motloch, *Site Reconnaissance and Engineering*, 1985, Elsevier Science Publishing Company Inc., New York, New York, Textbook

## 8. Selected Publications G.R. Foster

---

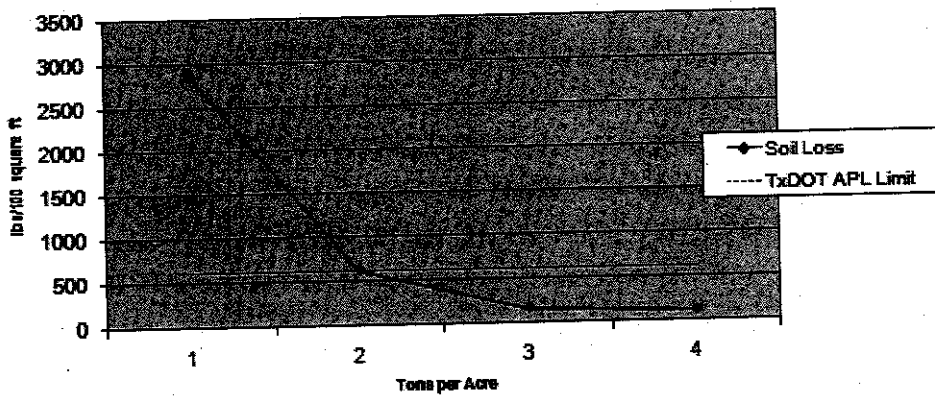
- Dissmeyer, G.E. and G.R. Foster. 1980. A guide for predicting sheet and rill erosion on forest land. Technical Publication SA-TP-11. USDA-Forest Service-State and Private Forestry-Southeastern Area. 40 pp.
- Foster, G.R. 1982. Modeling the erosion process. Chapter 8. *In: Hydrologic Modeling of Small Watersheds*. C.T. Haan, H.P. Johnson, D.L. Brakensiek, eds. American Society of Agricultural Engineers. St. Joseph, MI. pp. 297-382.
- Davis, S.S., G.R. Foster, and L.F. Huggins. 1983. Deposition of nonuniform sediment on concave slopes. *Transactions of the American Society of Agricultural Engineers* 26(4):1057-1063.
- Foster, G.R., R.A. Young, and W.H. Neibling. 1985. Sediment composition for nonpoint source pollution analyses. *Transactions of the American Society of Agricultural Engineers* 28(1):133-139, 146.
- Flanagan, D.C., G.R. Foster, W.H. Neibling, and J.P. Burt. 1989. Simplified equations for filter strip design. *Transactions of American Society of Agricultural Engineers* 32(6):2001-2007.
- Yoder, D. C., Foster, G. R. Renard, K. G., Weesies, G. A., and McCool, D.K. 1993. C-Factor calculations in RUSLE. Paper No. 93-2047. American Society of Agricultural Engineers. St. Joseph, MI.
- Foster, G.R., G.A. Weesies, K.G. Renard, J.P. Porter, and D.C. Yoder. 1997. Support practice factor "P". *In: A Guide to Conservation Planning with the Revised Soil Loss Equation (RUSLE)*. Agriculture Handbook 703. U.S. Department of Agriculture. Chapter 6.
- Renard, K.G., G.R. Foster, G.A. Weesies, D.K. McCool, and D.C. Yoder (coordinators). 1997. *Predicting Soil Erosion by Water: A Guide to Conservation Planning with the Revised Universal Soil Loss Equation (RUSLE)*. Agriculture Handbook 703. U.S. Department of Agriculture. Washington, DC.
- Yoder, D.C., J.P. Porter, J.M. Laflen, J.R. Simanton, K.G. Renard, D.K. McCool, and G.R. Foster. 1997. Cover-management factor (C). *In: A Guide to Conservation Planning with the Revised Soil Loss Equation (RUSLE)*. Agriculture Handbook 703. U.S. Department of Agriculture. Chapter 5.

- Toy, T.J. and G.R. Foster (coeditors). 1998. Guidelines for the use of the Revised Universal Soil Loss equation (RUSLE1.06) on mined lands, construction sites, and reclaimed lands. USDI-Office of Surface Mining. Denver. CO.
- Toy, T.J., G.R. Foster, and K.G. Renard. 2002. Soil Erosion: Processes, Prediction, Measurement, and Control. John Wiley and Son, New York, NY.
- Foster, G.R., T.J. Toy, and K.G. Renard. 2003. Comparison of the USLE, RUSLE1.06c, and RUSLE2 for application to highly disturbed land. In: First Interagency Conference on Research in the Watersheds. USDA-Agricultural Research Service, Washington, D.C. pp 154-160.
- Foster, G.R. 2008. Science Documentation, Revised Universal Soil Loss Equation, Version 2 (RUSLE2). National Sedimentation Laboratory, Agricultural Research Service, U.S. Department of Agriculture, Oxford, Mississippi.
- Foster, G.R. 2008. User's Reference Guide, Revised Universal Soil Loss Equation, Version 2 (RUSLE2). National Sedimentation Laboratory, Agricultural Research Service, U.S. Department of Agriculture, Oxford, Mississippi.
- Foster, G.R., T.J. Toy, and D.G. Walker. 2008. Soil-Loss Estimation for Construction Lands Using RUSLE2. International Erosion Control Association. Steamboat Springs, Colorado.


### 2:1 Slope

| <u>Sand</u>                   |                | <u>Clay</u>                   |               |
|-------------------------------|----------------|-------------------------------|---------------|
| Soil Loss lbs/100 square feet |                | Soil Loss lbs/100 square feet |               |
| 1 Tons/Acre                   | 2878.17        | 1 Tons/Acre                   | 51.83         |
| 2 Tons/Acre                   | 622.83         | 2 Tons/Acre                   | 18.72         |
| 3 Tons/Acre                   | 163.61         | 3 Tons/Acre                   | 8.56          |
| 4 Tons/Acre                   | 112.56         | 4 Tons/Acre                   | 1.94          |
| <i>Bare Soil</i>              | <i>2695.33</i> | <i>Bare soil</i>              | <i>297.00</i> |
| <i>Tx DOT APL Lim.</i>        | <i>6318</i>    | <i>Tx DOT APL Lim.</i>        | <i>7.69</i>   |

**Crimped Straw 2:1 Sand Soil Loss Results**



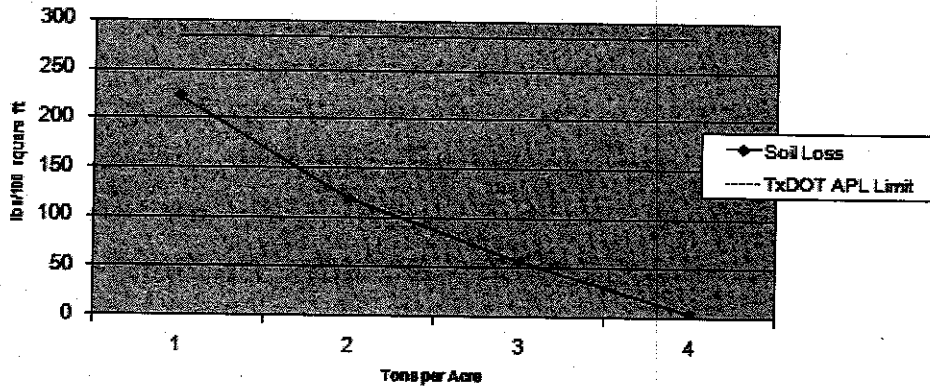
**Crimped Straw 2:1 Clay Soil Loss Results**



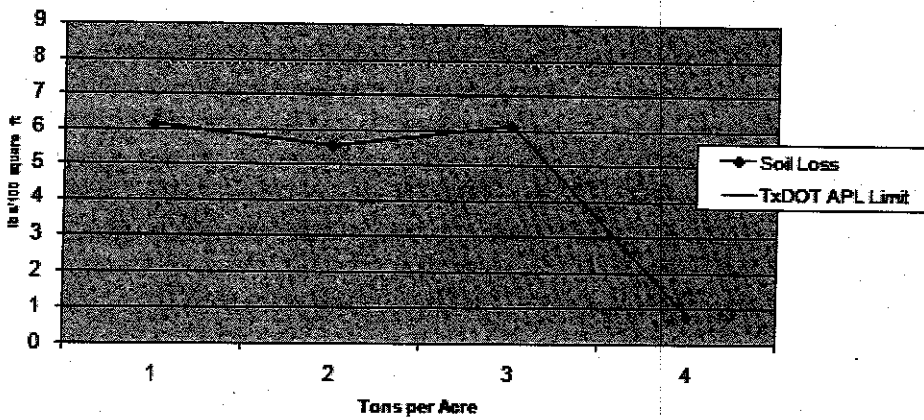
### 3:1 Slope

| <b>Sand</b>                   |                | <b>Clay</b>                   |               |
|-------------------------------|----------------|-------------------------------|---------------|
| Soil Loss lbs/100 square feet |                | Soil Loss lbs/100 square feet |               |
| Ton/Acre                      | 222.28         | 1 Ton/Acre                    | 6.11          |
| 2 Tons/Acre                   | 118.56         | 2 Tons/Acre                   | 5.5           |
| 3 Tons/Acre                   | 56.5           | 3 Tons/Acre                   | 6.11          |
| 4 Tons/Acre                   | 4.83           | 4 Tons/Acre                   | 0.78          |
| <i>Bare Soil</i>              | <i>1708.56</i> | <i>Bare soil</i>              | <i>268.50</i> |
| <i>Tx DOT APL Lim.</i>        | <i>294.3</i>   | <i>Tx DOT APL Lim.</i>        | <i>7.89</i>   |

#### Crimped Straw 3:1 Sand Soil Loss Results



#### Crimped Straw 3:1 Clay Soil Loss Results





CASQA Comments on the March 2008 Draft Construction Stormwater Permit  
Attachment 4 CASQA Comments on March 2007 Preliminary Draft Permit



## California Stormwater Quality Association™

*Dedicated to the Advancement of Stormwater Quality Management, Science and Regulation*

---

May 4, 2007

Ms. Song Her, Clerk to the Board  
State Water Resources Control Board  
1001 I Street, 24<sup>th</sup> Floor  
Sacramento, CA 95814

**Subject:** Comments on the March 2007 Preliminary Draft Construction Stormwater Permit

Dear Ms. Her and Members of the Board:

On behalf of the California Stormwater Quality Association (CASQA), thank you for the opportunity to provide comments on the Preliminary Draft Construction General Permit. CASQA appreciates the extra effort taken by the State Water Resources Control Board (State Water Board) to release a preliminary draft of the permit and commends the State Water Board leadership in taking this path. Given the substantial changes proposed in the Preliminary Draft Permit these extra efforts allow stakeholders to participate more fully in the development of the new permit, and in the end will provide for a better product for all involved.

CASQA is composed of stormwater quality management organizations and individuals, including both Phase I and II cities and counties, special districts, industries, and consulting firms throughout the state, and was formed in 1989 to recommend approaches to the State Water Board for stormwater quality management in California. In this capacity, we have assisted and continue to assist the State with the development and implementation of stormwater permitting processes.

CASQA is particularly pleased to see that several of the practical elements that we recommended in our comments during the Blue Ribbon Panel workshops have been incorporated into the Preliminary Draft Permit and while we may have recommendations on the specific implementation of these elements they are welcome changes to the permit. Among these items is the inclusion of:

- a qualifying storm event;
- stronger emphasis on erosion and sediment controls;
- certification requirements for Storm Water Pollution Prevention Plan (SWPPP) Developers and Practitioners;
- minimum Best Management Practices (BMPs) to establish a baseline; and
- a risk-based approach to permit requirements.

The Preliminary Draft Permit represents a significant departure from the current regulatory program. The Fact Sheet lays out the foundation of a state stormwater strategy that goes beyond the construction permit at hand, extending to all aspects of California's stormwater program, and suggests that the strategy will serve in-lieu of a statewide stormwater policy by having *"the same benefits as development of a statewide storm water policy, at lower cost and in less time"*.

## CASQA Comments on the March 2007 Preliminary Draft Construction Stormwater Permit

CASQA has significant concerns about the departure from the current regulatory approach, i.e., use of an iterative BMP based approach to a technology based effluent limit (TBEL) and action level (AL) based approach. While CASQA agrees that elements of stormwater programs can be improved and has suggestions for doing so, the regulatory approach utilized by the State must be carefully considered and developed within an overarching statewide policy so that there is clear direction instead of a permit by permit ad hoc approach.

CASQA understands that the State Water Board is attempting to address the recommendations of the Blue Ribbon Panel Report within the Preliminary Draft Permit. We feel however, that the use of TBELs is premature and unnecessary. CASQA and others in the regulatory and scientific communities, including USEPA, recognize that, although the science of stormwater quality management continues to emerge and develop, there is currently not enough information to derive appropriate TBELs for construction dischargers. Further, before TBELs can be appropriately derived and incorporated into stormwater permits, the processes to derive numeric limits for stormwater discharges must be fully developed and must incorporate a scientifically sound and defensible methodology that is in accordance with USEPA protocols. However, since such protocols were not followed, the Construction General Permit must continue to clearly emphasize the iterative BMP-based approach as the process for demonstrating permit compliance.

CASQA offers the attached recommendations and observations regarding policy issues and significant changes in the practical requirements proposed in the Preliminary Draft Permit. CASQA anticipates and looks forward to working with the State Water Board to provide further details on our comments and to assist in the development and refinement of the permit worksheets and any additional permit tools.

In closing, thank you for your consideration of our comments and for your efforts to resolve the issues addressed during the preliminary draft comment period. CASQA understands that a formal draft permit will be released subsequent to the informal workshop period during which stakeholders will have another opportunity to provide comment.

Please feel free to contact me at 916-808-1434 if you have any questions regarding these comments, alternately you may contact Sandra Mathews 925-423-6679 or Ron LaMaster 949-283-0410, Co-Chairs of CASQA's Construction Subcommittee.

Sincerely,



Bill Busath, CASQA Chair

cc: Dorothy Rice, Executive Director – State Water Board  
Bruce Fujimoto – State Water Board  
Greg Gearheart – State Water Board  
CASQA Construction Subcommittee  
CASQA Executive Program Committee  
CASQA Board of Directors

## CASQA Recommendations and Observations on the March 2007 Preliminary Draft Construction Stormwater Permit

### 1. Risk Based Approach

CASQA supports a risk-based approach that assigns permit requirements based on the water quality risk posed by individual construction projects and recognizes that a risk-based approach is a better way to make a one-size fits all permit better suited to the diversity of construction activities requiring permit coverage. A risk based approach benefits regulators, dischargers, and the public by allowing the focus of resources on those projects that pose the greatest potential threat to water quality if not managed properly.

An effective risk assessment should consider both uncontrollable (e.g., site location, soil type) and controllable (e.g., slope length, period of disturbance, season of exposure) risk factors. Assessing controllable risk factors is critical to encourage/reward sites that voluntarily control risk.

Given the breadth of projects that require permit coverage CASQA expects that a significant number of projects would fall in to the low risk and medium risk categories with the high risk category being reserved for those projects where controllable and uncontrollable risk factors warrant extra attention. However, as proposed it appears most projects will be high risk. This dilutes the effectiveness of a risk-based approach.

The Preliminary Draft Permit proposes a risk-based worksheet that yields highly generalized results, and as such does not provide adequate risk gradation. More significantly, the Preliminary Draft Permit does not provide for much distinction between medium- and high-risk projects (except in the response to single exceedances of action levels). The Preliminary Draft Permit does not appear to allow for the re-assessment of a project's risk during the evolving stages of a construction project, or as the risk factors change.

CASQA suggests that the worksheet point system be modified to reflect the fact that soil type, site slope gradient and proximity to potential receiving waters are not yes or no values; but vary continuously from nearly zero risk contribution to completely dominating a site's risk/discharge potential. Further, the matrix needs to include other key factors such as; the *length of construction period* where soil is exposed; the *time of year* construction will take place; whether the site has any *potential to discharge to 303(d) impaired waters*; whether the project is *designed to retain runoff on the project site during construction*.

### 2. Technology Based Numeric Effluent Limits

The Preliminary Draft Permit proposes technology based numeric effluent limits (TBELs) for pH, turbidity, and toxicity. Although CASQA concurs with the State Water Board's efforts to develop a Construction General Permit that improves accountability and ensures that water quality will be improved in a reasonable time frame, CASQA strongly disagrees with the incorporation of TBELs since it is premature and raises significant concerns.

The significant concerns that CASQA has with the incorporation of TBELs include:

- Given the fact that incorporating Action Levels is an enhancement of the construction program, it has not been demonstrated that TBELs are necessary.

## CASQA Recommendations and Observations on the March 2007 Preliminary Draft Construction Stormwater Permit

- The proposed TBELs were not developed using standardized or rigorous protocols similar to what EPA uses when developing TBELs and did not appear to consider important factors such as cost, feasibility, and effectiveness.
- The proposed TBELs did not consider many of the Blue Ribbon Panel concerns.
- If TBELs are necessary they should be developed with a robust dataset and this permit term should be used to collect the necessary data and/or conduct the necessary special studies.
- The use of TBELs that have not been well developed and are in the process of being tested may result in unintended consequences such as antibacksliding conflicts should the TBEL need to be revised in the future.
- The use of TBELs in this experimental fashion puts the dischargers at significant risk for third party action.

These points are discussed in more detail below.

### ***It Is Unclear that TBELs Are Necessary***

The Blue Ribbon Panel Report recommendations regarding the use of TBELs for stormwater discharges from construction activities were as follows:

*“It is the consensus of the Panel that active treatment technologies make Numeric Limits technically feasible for pollutants commonly associated with stormwater discharges from construction sites (e.g. TSS and turbidity) for larger construction sites. Technical practicalities and cost-effectiveness may make these technologies less feasible for smaller site, including small drainages within a larger site, as these technologies have seen limited use at small construction sites” (Page 15)*

However, they also noted that – *“Whether the use of Numeric Limits is prudent, practical, or necessary to more effectively achieve nonpoint pollution control is a separate question that needs to be answered, but is outside of the scope of this Panel” (Page 15)*

Thus, while the Blue Ribbon Panel concluded that TBELs can be developed and may be feasible for discharges from construction sites that utilize active treatment technologies, they did not determine whether the use of TBELs was practical, prudent, or necessary at this time; rather they left that policy decision to the State Water Board.

The response to the Blue Ribbon Panel Report was two-fold. First, State Water Board staff determined that TBELs are necessary, and, second, staff incorporated Action Levels to enhance the program. The Fact Sheet (page 20) states that:

- *“...Staff does not recommend relying primarily on NELs to improve storm water quality...staff believes that there is other less costly and contentious ways to increase performance that are worth trying first.”*
- *“...selected NELs will be used to supplement the AL approach, for two reasons. First, this will allow for lessons learned about how both the NEL and AL approach work. If the AL approach does not work well, an NEL approach can be considered. Second, using a few NELs will create an incentive for dischargers to make the AL approach work.”*

**CASQA Recommendations and Observations on the March 2007  
Preliminary Draft Construction Stormwater Permit**

While the Fact Sheet identifies that the use of NELs within the permit are likely to be costly, it suggests that the dischargers can experiment with the use of ALs and NELs to determine what works. Given the fact that the dischargers will expend significant resources, face potential fines/penalties, and potential ramifications regarding anti-backsliding if they are unable to comply with such an experiment, this type of rationale should not form the basis of the regulatory approach for this permit.

In addition, CASQA agrees with staff that TBELs should not be considered "necessary" unless it is determined that Action Levels were not effective. In addition, we submit that it is more appropriate to use Action Levels and TBELs in sequence instead of concurrently. This is especially true in the initial stages when it is necessary to determine the effectiveness of these new approaches and allow time for "lessons learned".

***The TBELs Were Not Developed With the Rigors of EPA Protocols to Develop TBELs***  
CASQA and others in the regulatory and scientific communities recognize that, although the science of stormwater quality management continues to emerge and develop, there is currently not enough information to derive appropriate technology based numeric effluent limits for construction dischargers. In addition, USEPA recognizes this through its continued support of the interim permitting approach, which is applicable to discharges from municipal separate storm sewer systems (MS4s) and stormwater discharges associated with industrial activity.

Further, before technology based numeric effluent limits can be appropriately derived and incorporated into stormwater permits, the processes to derive numeric limits for stormwater discharges must be developed and must incorporate a scientifically sound and defensible methodology. The development of technology-based effluent limits should follow a similar process used by USEPA when developing national technology-based effluent guidelines (consistent with the pretreatment programs) (**Attachment A**). The use of the EPA or similar well-established process is critical for the successful development of appropriately derived TBELs. Anything short of this effort would likely cast the limits into question.

Since such a process has not yet been defined or demonstrated, the permit must continue to clearly emphasize the iterative BMP-based approach as the process for demonstrating permit compliance. As a result, CASQA strongly recommends the continuation of the iterative BMP-based approach (enhanced with the use of Action Levels) to improve the quality of stormwater discharges from construction sites, rather than the imposition of numeric effluent limits.

Notwithstanding the above, CASQA recognizes that this permit term could be used to identify the methodology and develop the robust dataset that would be necessary for an appropriately derived TBEL.

***The TBELs Do Not Address Many of the Blue Ribbon Panel Concerns Regarding Their Implementation***

The Blue Ribbon Panel Report recommendations regarding the use of TBELs for stormwater discharges from construction activities were as follows:

**CASQA Recommendations and Observations on the March 2007  
Preliminary Draft Construction Stormwater Permit**

*"It is the consensus of the Panel that active treatment technologies make Numeric Limits technically feasible for pollutants commonly associated with stormwater discharges from construction sites (e.g. TSS and turbidity) for larger construction sites. Technical practicalities and cost-effectiveness may make these technologies less feasible for smaller site, including small drainages within a larger site, as these technologies have seen limited use at small construction sites" (Page 15)*

However, while the Blue Ribbon Panel concluded that technology based Numeric Limits were technically feasible, the Blue Ribbon Panel had several reservations and concerns including the following:

- The use of active treatment systems may be more cost-effective for larger construction sites (> 5 acres);
- When using ATS, full consideration must be given to toxicity-related issues and other environmental effects;
- Seasonality should be considered when applying NELs;
- Construction site activity/conditions should be considered when applying NELs;
- Action Levels should be considered when NELs are not feasible or applicable;
- NELs or ALs should be considered for pH commensurate with the capacity of the dischargers and support industry to respond;
- Phased implementation should be used for NELs and ALs
- Average discharge concentrations should be used to determine compliance with NELs and ALs;
- NELs and ALs may need to be different for water quality limited water bodies for sediment and turbidity;
- A design storm should be established for NELs and ALs;
- NELs and ALs should encourage load reductions; and
- The monitoring of discharges to comply with NELs and ALs may be costly – this needs to be considered.

Although the Fact Sheet identified that State Water Board staff relied heavily on the Blue Ribbon Panel Report, the permit provisions and Fact Sheet do not comprehensively address the issues raised by the Blue Ribbon Panel. For example, the Preliminary Draft Permit and Fact Sheet do not address the need to establish a design storm during which the NELs would be in effect, and beyond which the NELs would not apply. For example, Finding 11 (page 4) states:

*"This General Permit includes a NEL for pH because it is feasible, regardless of storm size event, for the discharger to isolate, contain and, if necessary, treat storm water that comes into contact with any of these construction materials.*

In fact, CASQA submits that, in proposing TBELs for the Preliminary Draft Permit, the State Water Board did not consider many of the Blue Ribbon Panel concerns, and that the very issues that were requested of the Blue Ribbon Panel when answering the "Question" regarding the feasibility of developing numeric limits were not considered, including:

- (1) The ability of the State Water Board to establish appropriate objective limitations or criteria;

**CASQA Recommendations and Observations on the March 2007  
Preliminary Draft Construction Stormwater Permit**

- (2) How compliance determinations would be made;
- (3) The ability of dischargers and inspectors to monitor for compliance; and
- (4) The technical and financial ability of dischargers to comply with the limitations or criteria.

***The Preliminary Draft Permit Does Not Address The TBEL For Toxicity***

Although the Fact Sheet states that technology based numeric effluent limits are only being proposed for pH and turbidity, in fact, numeric effluent limits are established for pH, turbidity and toxicity within Section IV. 3. and 4. of the permit. The toxicity limit is particularly troublesome since the Fact Sheet clearly acknowledges that, although the Permit requires the use of ATS, State Water Board staff are concerned about the potential acute and chronic impacts of the polymers and other chemical additives that may be used in such systems. In addition, it is currently unclear what type of technology-based limits could even be expected for toxicity and how the existing number was derived.

CASQA recommends that toxicity issues associated with ATS operations and discharges be determined in before such systems are implemented in California, and that the numeric effluent limit for toxicity be eliminated from the permit.

**Conclusions Regarding TBELs**

Although CASQA understands that the State Water Board is attempting to address the recommendations of the Blue Ribbon Panel Report within the Preliminary Draft Permit, the use of TBELs is premature and unnecessary. CASQA and others in the regulatory and scientific communities recognize that, although the science of stormwater quality management continues to emerge and develop, there is currently not enough information to derive appropriate TBELs for construction dischargers. Further, before TBELs can be appropriately derived and incorporated into stormwater permits, the processes to derive numeric limits for stormwater discharges must be fully developed and must incorporate a scientifically sound and defensible methodology that is in accordance with USEPA protocols. However, since such protocols were not followed, the Construction General Permit must continue to clearly emphasize the iterative BMP-based approach as the process for demonstrating permit compliance.

CASQA strongly recommends that the TBELs be removed from the Preliminary Draft Permit and that this permit-term be used to collect data to support TBELs in the next permit should they be deemed necessary. However, CASQA does support the use of action levels as a constructive "next step" to provide more accountability and direction to construction dischargers as they implement SWPPPs and evaluate their effectiveness

**3. Action Levels (ALs)**

The Preliminary Draft Permit proposes Action Levels (ALs) for pH, turbidity, and TPH. CASQA supports the use of ALs where they are scientifically defensible and where adequate data is available to appropriately establish them. Consistent with the Blue Ribbon Panel Report, CASQA supports the use of ALs that are designed and selected to identify upset conditions that would allow "bad actors" to receive additional attention and use of a monitoring strategy that provides immediate feedback.



## **CASQA Recommendations and Observations on the March 2007 Preliminary Draft Construction Stormwater Permit**

The parameters pH and for turbidity appear to be well selected to target common construction site pollutants and allow dischargers to use commonly available field meters to make in-field assessments of BMP performance and effect immediate responses to field measurements.

Although we concur with the State Water Board's efforts to incorporate ALs, we have a few concerns/issues that we would like addressed within the Permit.

CASQA's concerns include:

- The definition for ALs within the Preliminary Draft Permit needs to be consistent with the Blue Ribbon Panel definition.
- Appropriate statistics should be used to identify "bad actors" and establish corresponding ALs.
- CASQA strongly recommends that for the AL concept to be effective, it must rely upon the use of indicators that can be measured with field meters.

### ***Definition Should Reflect Blue Ribbon Panel Definition***

The Preliminary Draft Permit Action Level definition is not consistent with the Blue Ribbon Panel Report.

The Blue Ribbon Panel Report (page 8) identified an Action Level as an "upset" value that is clearly above the normal observed variability and is an interim approach that would allow the identification of "bad actors" to receive additional attention. The Blue Ribbon Panel called the Action Level an "upset" value because the water quality discharged from such locations would be enough of a concern that most all would agree that some action should be taken.

The Preliminary Draft Permit defines Action Level as follows (Glossary page 32):

*The Action Level is used to determine if best management practices are effective; it is not an effluent limit. If any storm water sample exceeds the action level, then the discharger shall evaluate the BMPs and their adequacy and take the necessary corrective actions.*

The Fact Sheet goes on to state (page 34) that the "primary purpose of ALs for the dischargers is to inform them of the effectiveness of their on-site measures. However, since these are technology based numbers, they are not necessarily good indicators of compliance with downstream water quality standards."

While CASQA agrees with the application of the Action Levels, the definition needs to be revised to reflect the definition within the Blue Ribbon Panel Report so that the ALs reflect "upset" values and are not de facto TBELs, especially since they were not developed utilizing TBEL methodologies.

### ***Appropriate Statistics Should Be Used to Identify Bad Actors***

As noted above, the Preliminary Draft Permit currently uses an AL definition that is not consistent with the Blue Ribbon Panel Report and, as a result, incorporates ALs that are technology based instead of upset values. In addition, the methodology used to develop the ALs was inconsistent from constituent to constituent.

**CASQA Recommendations and Observations on the March 2007  
Preliminary Draft Construction Stormwater Permit**

- pH - ALs were calculated by using one standard deviation above and below the mean pH of runoff from highway construction sites (Fact Sheet page 35).
- Turbidity - ALs were calculated by using the average sediment loads for each of the five California ecoregions (Fact Sheet page 35).
- TPH - ALs were calculated by an evaluation of literature that identified that typical oil water separators should be designed and maintained to reduce effluent concentrations to 15 mg/L (Fact Sheet page 37).

Since the Preliminary Draft Permit utilizes a definition for ALs that resulted in technology based values instead of upset values, the ALs need to be recalculated and, when recalculating them, use a consistent methodology.

CASQA recommends that additional data, representing construction projects from all regions of the state be considered before establishing an AL and that at minimum two standard deviations be used to calculate the upset value.

**Use of AL for TPH is Not Appropriate for Construction Activities**

The use of TPH to assess construction site runoff does not appear to have the same universality applicability to construction operations, and may only be suitable for certain stages of the construction. Further, analysis of discharge samples for TPH requires the use of an analytical laboratory. Certified results are available at best several days and at worst more than 30 days after sample submission. This parameter, therefore does not allow for the type of timely feedback into the construction process that achieved by pH and turbidity measurements. CASQA recommends that the AL for TPH be deleted.

**Use of AL for pH and Turbidity**

The parameters pH and turbidity appear to be well selected to target common construction site pollutants and allow dischargers to use commonly available field meters to make in-field assessments of BMP performance and effect immediate responses to field measurements.

**Relationship of Turbidity and Suspended Sediment**

The Fact Sheet states an assumption of a 1:1 ratio between turbidity (NTU) and suspended sediment concentration (mg/L). This statement should be supported with citation of scientific studies or removed from the Fact Sheet. Many studies show no relationship. Although the Caltrans study cited does indicate a correlation between TSS and turbidity in construction site discharges where the turbidity is expected to be related to sediment, it was not a 1:1 ratio, and most of the literature on turbidity, especially in natural waters where there are numerous factors that can influence turbidity, indicate no consistent relationship between TSS and turbidity.

**4. Statewide Stormwater Policy**

The regulatory approach proposed in the Preliminary Draft Permit (i.e., use of numeric effluent limits and action levels) represents a significant departure from the current regulatory approach

## **CASQA Recommendations and Observations on the March 2007 Preliminary Draft Construction Stormwater Permit**

(i.e., use of iterative BMP based approach) and begins to define a new statewide policy for the regulation of stormwater discharges within the state. Although the proposed regulatory approach is defined as a part of a storm water program strategy, the fundamental shift from an iterative BMP based approach to a TBEL and action level based approach clearly represents a shift in policy in how the State Water Board is proposing to regulate stormwater discharges from construction sites.

Section III of the Fact Sheet presents the General Construction Permit rationale and the "overall storm water program strategy" for Construction, Industrial and Municipal permits. In defining the problem the Fact Sheet states that "it is critical to recognize that the BMP solution to stormwater problems has been inadequate, based on 15+ years of experience with construction, industrial, and Phase I MS4 storm water permits" and that this is evidenced by the growing number of impaired water bodies. The Fact Sheet then concludes that "more effective regulatory tools for storm water management are needed" and that the solution is the use of numeric effluent limits and action levels.

Although it is called a strategy or solution approach, we believe that the discussion constitutes a framework for a statewide stormwater policy and begins to define when the regulatory approach should shift from:

### **Iterative Approach ⇒ Iterative Approach with ALs ⇒ TBELs**

It appears that the State Water Board has gone to great length to craft terms that seem to imply a general discussion but in reality is the framework for a stormwater policy. This solution approach, although informative lacks supporting documentation as to when and how one transitions from one element to another. Furthermore the "strategy" is missing discussion regarding the development of TBELs, the use of water quality based effluent limits, and TMDLs. Finally, it is unclear how the performance based stormwater program discussed on page 21 of the Fact Sheet is integrated into the "solution approach". Given the implications of this "solution approach" CASQA submits that this policy/framework needs to be developed outside the Preliminary Draft Permit so that it receives full public review and participation. Our additional concerns and suggestions are detailed below.

### ***The State Water Board Needs to Develop a Statewide Policy***

While CASQA agrees that elements of stormwater programs can be improved and has suggestions for doing so, the regulatory approach utilized by the State must be carefully considered and developed within an overarching statewide policy so that there is clear direction instead of a permit by permit ad hoc approach.

For the past few years CASQA has been calling for the development of a statewide stormwater policy. This call has been based on our collective experience with the first 15 years of stormwater permit implementation and the fact that such policy direction is necessary for the success of the stormwater program. Although the State Water Board staff held two workshops in 2005 to discuss the development of a stormwater policy, no additional emphasis has been placed on developing the policy. However, the lack of a Stormwater Policy is leading to inconsistent approaches to permit compliance and program assessments.

**CASQA Recommendations and Observations on the March 2007  
Preliminary Draft Construction Stormwater Permit**

These inconsistencies are most recently evidenced by the conflicting regulatory approaches that have been proposed in the Preliminary Draft Permit and the Draft Ventura Municipal Permit. Regardless of the fact that they are addressing different types of stormwater discharges, the State Water Board staff and Regional Water Quality Control Board staff (absent direction from the State Water Board) clearly interpreted the Blue Ribbon Panel report in different ways and are attempting to define an appropriate regulatory response through the corresponding Permits. In fact, the very definition, derivation, and implementation of Action Levels within both permits are inconsistent with one another.

Consistent with our previous comments, the State Water Board would be well served to use the development of a statewide stormwater policy as the vehicle to describe the process for having stormwater dischargers meet and protect water quality standards. Among other things, the policy could identify when it is appropriate to shift from an iterative BMP-based approach to technology-based effluent limits and/or water quality-based effluent limits as well as the process that should be followed in order to derive appropriate and scientifically sound numeric limits and how performance based metrics can be incorporated. The policy should also reflect the integration of TMDLs.

Once developed, this policy would provide the necessary guidance in the development of general permits, be they construction, industrial or municipal. Therefore, we strongly recommend, prior to the State developing a construction general permit that switches from an iterative BMP-based process to technology based numeric effluent limits, that the State identify a constructive and progressive approach through the development of a statewide policy.

***Absent a Statewide Policy the State Water Board Should Consider the Progressive Approach Developed by CASQA***

Instead of declaring the program as inadequate and assigning TBELs and ALs, the State Water Board should consider the Progressive Approach for Regulating Stormwater Discharges (*Progressive Approach*) that was developed by CASQA so that there is a clear roadmap for how stormwater dischargers will be regulated in California and when one should progress from one regulatory approach to another.

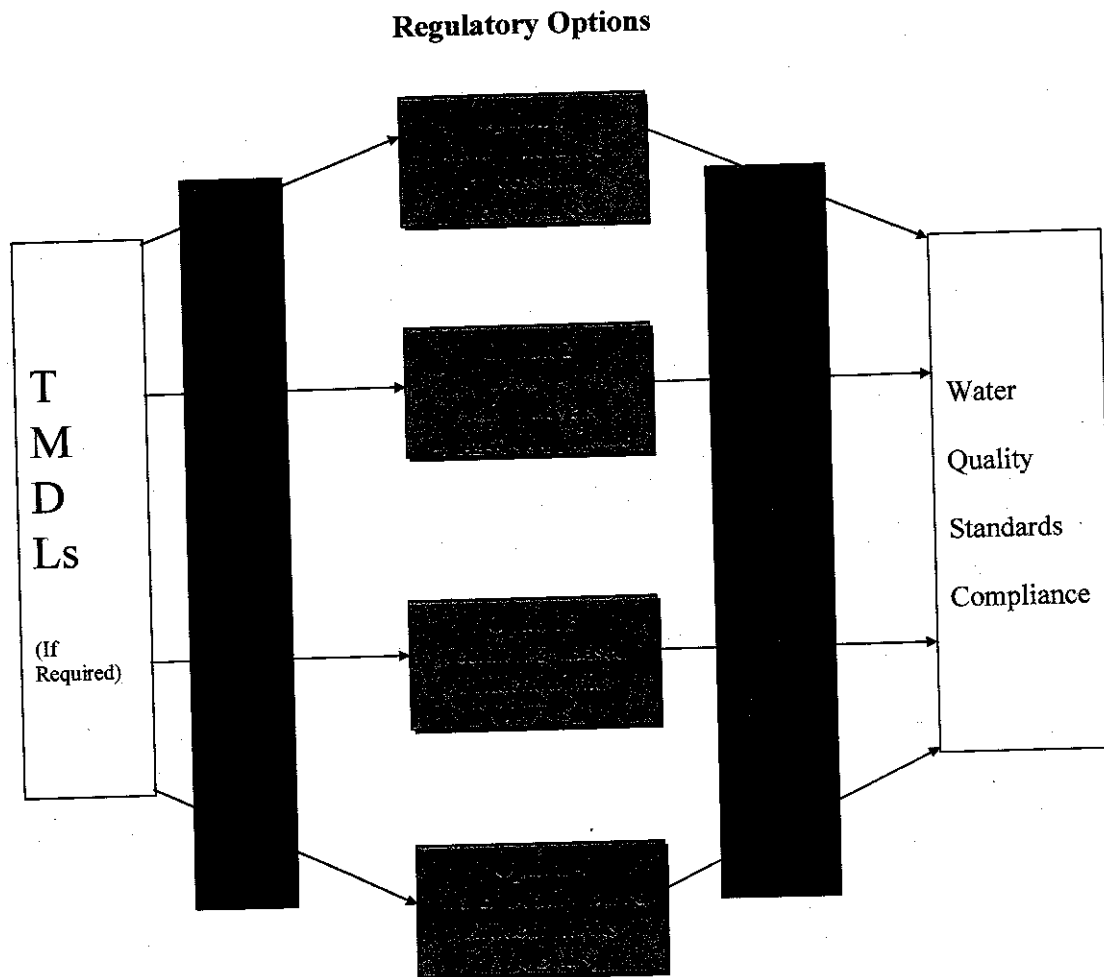
As you may already know, CASQA has developed guidance for regulating stormwater discharges through our proposed *Progressive Approach*. This approach was presented to the State Water Board during the initial Sacramento workshop on the Blue Ribbon Panel Report. The State Water Board members were interested in the approach and requested CASQA to make an expanded presentation at the Los Angeles workshop. We also have shared our approach with selected environmental groups; again, with relative agreement in principle that accountability is needed as well as follow up action. A graphic representation of our approach is provided below (Figure 1). Embedded in our approach is the concept of quantifiable measurements that may be used to assess the progress and effectiveness of the stormwater management program. Such quantifiable measurements may take the form of the "upset values" for monitoring as well as "performance standards" for program implementation.

The *Progressive Approach* identifies various regulatory options that can be used when regulating stormwater dischargers and identifies that there may be a progressive shift in the regulatory

## CASQA Recommendations and Observations on the March 2007 Preliminary Draft Construction Stormwater Permit

approach. However, the *Progressive Approach* also identifies that the regulatory option may succeed in progression as warranted and that the information collected in a particular option would support the development of the next option.

While the regulatory approach that is used in California is currently at Option 1, CASQA has acknowledged that more can be done and has proactively identified how the industrial, construction and municipal discharges may evolve their programs to move to Option 2. CASQA supports the use of "Option 2" and Action Levels, however we do not support the use of technology based or water quality based numeric effluent limits at this time due to the reasons noted above.



**Figure 1. CASQA *Progressive Approach***

### **5. Hydromodification**

CASQA believes that hydromodification requirements are inappropriate for the general construction activity permit, that it distracts focus from the water quality threats posed by

**CASQA Recommendations and Observations on the March 2007  
Preliminary Draft Construction Stormwater Permit**

construction activity, that it fails to consider regional and watershed specific issues, and that it does not consider long-term maintenance and long-term effectiveness of the practices.

Other regulatory mechanisms through Phase I and Phase II MS4 permits, California Environmental Quality Act (CEQA), 401 Water Quality Certifications, and development plan approvals are all more appropriate tools to regulate these potential impacts. Given the current emphasis on including regional and watershed-specific hydromodification controls in municipal stormwater permits the inclusion of these requirements in the construction permit is duplicative and confusing, as well as inconsistent with the recently adopted hydromodification control requirements in some MS4 permits.

Construction is the final stage in the development of a project site. The Fact Sheet (pg. 13) defines hydromodification impacts as being due to urbanization and the introduction of impervious surfaces and alteration of stream channels. The decisions associated with the creation of impervious surfaces and alterations of streams are not made during construction nor do they manifest themselves for a significant period of time during construction; these decisions are evaluated and selected during project planning and to a lesser extent during project design.

The Fact Sheet (pg. 10) stated that the new hydromodification standards of the Permit are designed to "avoid, minimize and/or mitigate the hydromodification impacts." The use of the terms "avoid," "minimize" and "mitigate" are commonly associated with environmental evaluations under the requirements of the CEQA, which are conducted during the project planning stage. Thus the proper project stage to evaluate hydromodification and determine strategies for avoidance, minimization or mitigation is during project planning and design prior to coverage under the Construction General Permit. This is also the appropriate stage of the project to handle the costs associated with strategies and features of the project that fundamentally change the hydraulic design and layout of major elements of the project.

A primary component of hydromodification assessment that is absent in the proposed program is the assessment of the project receiving water. There are numerous cases where hydromodification will have no environmental impact such as when the receiving channel is engineered or is a large water body such as a lake.

While CASQA recommends that the hydromodification requirements be removed entirely from the construction permit, should the State choose to keep some form of this requirement, significant revisions are needed to completely defer to the hydromodification requirements of an MS4 program for projects within the jurisdiction of such a program.

Additionally, if any form of the hydromodification requirements remain in the permit in some form, it will be critical to establish a phase in schedule for these requirements as suggested in the Fact Sheet. Projects already in construction, those that have completed their land development approval processes with local agencies, and those projects funded by public entities will not be able to redesign to meet the new requirements.

## **CASQA Recommendations and Observations on the March 2007 Preliminary Draft Construction Stormwater Permit**

### **6. Certification Requirements**

Specifying minimum requirements for SWPPP writers and implementation staff is appropriate and a needed element of the program. The Preliminary Draft Permit specifies two levels of qualifications: qualified SWPPP developers (QSD); and qualified SWPPP Practitioners (QSP).

Conceptually, it is critical that the QSP, who is the on-site SWPPP responsible person, be authorized by the permit to make and implement decisions regarding field activities to comply with the permit. To this end, the QSP must be able to write and modify Rain Event Action Plans, modify sampling plans, modify SWPPPs, write ALEERs, etc.

CASQA is concerned about the limitation of the QSD to certain professions or degrees, especially when it is not evident that the professions or degrees specified provide an adequate background in construction storm water pollution prevention plan development. The specification of these professions and degrees will also limit the pool of otherwise qualified and experienced SWPPP developers.

The intended content and expected length of the QSD and QSP courses should be discussed in the Fact Sheet to give dischargers and idea of the resource commitment that will be expected. CASQA supports the phase-in of this requirement and recognizes that it will be important that these courses be offered concurrent with the release of the permit, and numerous times across the State, as there will be many professionals seeking the training.

As an alternative to the limitation of either the QSD or QSP to specified professions or degrees, CASQA recommends that these qualifications be awarded to those that demonstrate competency by completing the state-sponsored or other state-approved training programs. For instance, the CPESC certification could be recognized by the state as providing demonstration of competency. Until such a program could be fully implemented, individuals with 5+ years of demonstrated experience and training in writing construction SWPPPs be considered qualified to develop SWPPPs (QSD) and implement SWPPPs (QSP).

### **7. Minimum BMPs**

Conceptually CASQA supports the specification of minimum BMPs in the permit language as a way to establish a baseline of BMPs that all sites must implement. Therefore permit specified minimum BMPs must be achievable for all projects from the smallest infill project to the largest master planned community.

The Preliminary Draft Permit recognizes five stages of construction activities that a project may go through; preliminary, mass grading, streets and utilities, vertical construction, and post-construction. CASQA believes that inclusion of the first four of these stages is a good method of evaluating the potential sources of pollution from construction activity as the project progresses and suggests that this model be incorporated more fully developed in the SWPPP and permit requirements. (Post-construction, as defined in the permit is not part of the construction activity, and should be eliminated from this discussion.) This model establishes a strategy by which to phase the development of the SWPPP or trigger the revision of the REAP. Additionally,

**CASQA Recommendations and Observations on the March 2007  
Preliminary Draft Construction Stormwater Permit**

minimum BMPs would be different for each stage, and projects that do not include one of the stages could eliminate that set of minimum BMPs from consideration. This staging approach would also facilitate land transfers that may occur during the course of a project, especially large land development projects.

CASQA is concerned that while, many of the specified minimum BMPs are appropriate minimum controls for different stages of construction, they are not appropriate for all stages, for instance landscape material management is not appropriate for the Preliminary Stage. Some of the proposed minimum feasible for all construction projects, such the requirement to place a potable toilet in a soil area may not be feasible for an urban infill project. Additionally, some of the required BMPs would significantly interfere with normal construction operations and good alternatives exist for the required BMP, such as requiring fueling and maintenance in a designated area where simple housekeeping practices can prevent releases during these activities. **Attachment B** provides suggestions for language changes for proposed minimum BMPs and assesses their general applicability and feasibility to the Preliminary/Mass Grading Stages, Vertical Construction Stage, and the Streets and Utilities Stage.

**8. Permit Registration Documentation (PRD) and Public Review**

The process for obtaining permit coverage and achieving public review is not clear in the Preliminary Draft Permit. Specifically, it is unclear whether construction may proceed once a discharger has submitted the permit registration documents and fee or whether the discharger must wait until the end of the public review period.

CASQA recommends that the language be clarified to state that the permit is effective once all the required documentation is submitted, with the condition similar to the Order 99-08-DWQ that an adequate SWPPP has been developed, certified, and implemented.

Submission of final SWPPP as part of the PRD will be very difficult to achieve, without significant delays in the construction process. While some elements of the SWPPP can be developed long in advance of the actual construction project on traditional design projects, other elements such as the specific construction subcontractor (and likely the QSP) will not be known until just before construction starts, at which point a 90-day delay may well mean forcing a project into the rainy season. Similarly, for design-build projects, SWPPP elements might not be known until just before they are constructed.

The Preliminary Draft Permit alludes to submitting the permit fee within seven days of submitting the PRD, and indicates a fee statement will be generated automatically. CASQA recommends that fee calculations be available independently from the permit registration process to allow public agencies and organizations to meet the internal time lines of accounting processes, which can take two weeks or more to authorize the issuance of a check.

CASQA recommends an alternate of developing an expanded NOI that would contain some of the key SWPPP elements that would be submitted for the public review process and additionally that the public review process be limited to no more than 60 days (Phase II SWMP review period) but preferably 30 or 45 days, which is consistent with other State review time frames.



## **CASQA Recommendations and Observations on the March 2007 Preliminary Draft Construction Stormwater Permit**

### **9. Annual Report**

CASQA supports the inclusion of the annual reporting requirement in the Preliminary Draft Permit. More clarity from the current vague annual certification requirement will improve annual assessment by dischargers. We request that the detailed requirements of the Annual Report and format be included in the formal tentative draft to allow for further review of this element of the permit.

CASQA recommends that new permit retain the current annual reporting cycle with the annual report due in the Summer, July 1, and report on the previous rain year (October through April). Setting the report date in the winter will take resources away from implementation. Summer is the best time to plan for coming season based on assessment of previous year. The July report provides adequate time to assess the previous year and plan alterations for the coming rainy season.

### **10. Effluent and Receiving Water Sampling**

CASQA supports the inclusion of effluent monitoring requirements in the permit that focus on providing information to the discharger and regulator to use in the evaluation of BMP implementation.

Effluent monitoring for pH and turbidity using field meters is consistent with past CASQA recommendations as a way to assess and respond to BMP performance.

TPH analysis, however, requires the use of an analytical laboratory and does not meet the objective of the monitoring program to provide feedback to immediately improve BMPs on a dynamic construction site. CASQA recommends that TPH monitoring be eliminated or restricted to stages more likely to generate TPH from fixed infrastructure e.g., the streets and utilities and the vertical construction stages.

Theoretically, receiving water monitoring allows a discharger to demonstrate whether effluent is negatively affecting the receiving water. In practice, receiving water monitoring may be significantly difficult for a single construction site to implement. CASQA recommends that other alternatives be developed to allow dischargers to monitor effluent at the point of discharge from the project site and utilize regionally developed datasets that represent wet-weather turbidity and pH values to assess impact of discharges on receiving water.

CASQA strongly opposes the use of only one to two samples for evaluation of effluent quality and as a trigger for reporting or receiving water monitoring. The BRP suggested that average discharge concentration be used to assess compliance with the AL. CASQA supports using a statistical approach for effluent data to assess compliance with an action limit.

CASQA further recommends, as a means of keeping the sampling cost effective and balanced with the threat to water quality, that sample collection be required for one qualifying event (QE) that generates runoff per month unless the AL is exceeded. If AL is exceeded then the

**CASQA Recommendations and Observations on the March 2007  
Preliminary Draft Construction Stormwater Permit**

discharger should be required to collect samples during each QE and until exceedance is corrected.

The pH receiving water limitation is not consistent with the language in other NPDES permits or Basin Plans. As written, the effluent pH cannot differ from the receiving water by more than 0.2 pH units. This could lead to circumstances where the receiving water limitation could be violated when the discharge meets the AL/NEL. Typically permits and Basin Plans specify an allowable percent change or state that the discharge shall not alter receiving water by more than 0.5 pH units.

### **11. Qualifying Event**

Defining a qualifying event is an excellent addition to the permit. CASQA recommends that the interceding dry period be defined consistent with the General Industrial Permit (3 days – 72 hours). CASQA also recommends that days with less than 0.1-inch of rain, or lacking observable runoff be defined as “dry”.

### **12. Sampling Safety Factors**

CASQA strongly supports the inclusion of the noted safety factors for sample collection.

### **13. Regional Water Board Approvals**

The Preliminary Draft Permit identifies numerous approvals of SWPPP elements by the Regional Water Board or other authority. Given the number of permitted construction projects (more than 24,000 per CIWQS), CASQA has significant concerns about the ability of the agencies involved to provide timely approvals for those elements that the Preliminary Draft Permit specifies Regional Water Board approval. Among the more significant reviews and approvals required by the Preliminary Draft Permit are:

- SWPPP (Regional Water Board may review, accept or reject CGP coverage or require other application; pg 30, XII.1.)
- ATS (Regional Water Board must approve; pg 19, G.2.)
- Structural measure used to comply with hydromodification requirement (Regional Water Board must approve; pg 24 K.1.)
- NOT (Regional Water Board must approve; Fact Sheet pg 16)
- TMDL/WLA (State TMDL authority must confirm SWPPP is consistent with approved TMDL; Fact Sheet pg 19)

As noted in section 8 of this letter, CASQA recommends that the tentative draft permit clearly state that the permit is effective once all required documentation is submitted. Additionally, the permit must specify the review and approval timeframe for all the items requiring agency approval after which approval is automatically deemed if the agency has taken no action.

## **CASQA Recommendations and Observations on the March 2007 Preliminary Draft Construction Stormwater Permit**

### **14. SWPPP and REAP**

CASQA is concerned that the relationship between the SWPPP and REAP is not clearly expressed in the Preliminary Draft Permit and that phases of construction (defined in the findings) are not reflected in the SWPPP and REAP requirements, minimum BMPs, and re-evaluation of the project risk factors.

CASQA supports the concept of the relationship between the SWPPP and REAP where the SWPPP is the master plan for the project relative to protection of water quality and establishes the "library" of practices and activities to be implemented across the life of the construction project, and the REAP is the implementation plan. In essence the SWPPP takes the permit requirements and minimum BMPs and applies them in a systems approach to the specific project. The REAP then takes the SWPPP requirements and applies them to a specific phase or time period of the construction activity to identify the specific activities and BMPs that are applicable to the work and season. REAPs would be the dynamic implementation of the SWPPP requirements and routine modifications would be expected. SWPPPs would only be modified when significant changes are made to the project that directly affect the system, e.g., addition of significant new practices such as an ATS when it was not originally anticipated.

CASQA recommends that the SWPPP and REAP requirements outlined in the Preliminary Draft Permit be revised to be consistent with this concept. For instance, SWPPP requirements that specify contractors, detailed implementation schedules for particular BMPs, and identification of sub-contractors are more appropriate for the REAP.

### **15. Soil Characterization**

CASQA agrees that soil characterization is a necessary element of good SWPPP design. However, it is important that the soil horizon that will be exposed during the rainy season be characterized. However, the additional testing of imported fill is not likely to lend additional information as this material is usually assessed for its engineering properties, e.g. compaction, and therefore this aspect of additional characterization is unnecessary and should be eliminated.

### **16. Emergency Construction and Maintenance Projects**

Two allowances contained in Order 99-08-DWQ are missing from the Preliminary Draft Permit, exemptions for emergency construction and the permit exemption for maintenance projects. CASQA recommends that these allowances be carried into the new permit and that all exemptions and discussions of applicability of the permit be contained within the findings of the permit rather than only in the Fact Sheet or application instructions.

### **17. Weather Forecast Triggers**

CASQA believes that the specified threshold of a 30% prediction of precipitation is too low of a trigger. Alternatively, CASQA suggests a two-level trigger:

**CASQA Recommendations and Observations on the March 2007  
Preliminary Draft Construction Stormwater Permit**

Level 1 - Alert trigger, when there is a 30% chance of precipitation in 72 hours at which point the REAP is reviewed by the QSP and deployment is planned.

Level 2 - Deployment trigger, when there is a 70% chance of precipitation in 48 hours, and which point the QSP and site staff deploy additional sediment and erosion controls.

Alternately, the State Water Board could utilize quantitative precipitation forecasts in combination with the probability forecast to trigger implementation of the REAP and inspections while minimizing false positives.

**18. Active Treatment Systems (ATS) and Advanced Source Control**

CASQA does not believe that the use of ATS is appropriate for stormwater treatment at this time. CASQA agrees with the concept that discharges from ATS need to be operated carefully to prevent unintended negative impacts in receiving waters and support specific provisions in the permit to control such discharges, and therefore recommends a more limited and carefully studied phase-in of ATS so that dischargers and regulators can assess their appropriate use.

CASQA has significant reservations with the permit requirements that appear to encourage the use of ATS for projects based on a soil particle size that is present in the specified percentage in most soils throughout California.

CASQA recommends that the trigger for ATS be re-evaluated and at minimum the technical justification for the allowable percentage of 0.2 mm or smaller particles be included in supporting documents released with the formal tentative draft.

Most soils in California will trigger the advanced source control or ATS requirements given the particle size and percent stated in the preliminary draft without consideration for other risk factors, whether there will be runoff from a project, size of area exposed, length of exposure, proximity of sensitive water body, etc.

CASQA strongly recommends that if ATS is to be used, then the use of ATS should be limited to high risk projects that are directly adjacent to water bodies or that directly discharge into sensitive water bodies (e.g., 303(d) listed for sediment-related pollutants), and have large areas of soil exposed in the rainy season, i.e., 10 or more acres exposed (based on the EPA CGP trigger for sediment basins).

**CASQA Recommendations and Observations on the March 2007  
Preliminary Draft Construction Stormwater Permit**

**Attachment A  
Technology-Based Effluent Limits**

Although CASQA strongly recommends that 1) the regulatory approach proposed within the 2007 Preliminary Draft Permit be allowed sufficient time for program implementation and effectiveness monitoring; and 2) the State Water Board utilize the development of the statewide stormwater policy to identify a progressive policy and approach for regulating stormwater discharges, CASQA is also offering some initial thoughts regarding the development of technology-based numeric effluent limits (TBELs). However, it should be noted that, given the inherent time constraints in providing the comment letter and the significance of shifting from a BMP-based approach to a numeric limit-based approach, CASQA reserves the right to provide additional comments.

CASQA recognizes that the intent of the TBELs is to require a minimum level of treatment for point source discharges (including construction discharges) based on available treatment technologies while allowing the discharger to use any available control technique to meet the limits<sup>1</sup>. CASQA also recognizes that, since TBELs are technology-based (i.e., based on the performance of treatment and control technologies), they are not based on risk or impacts on receiving waters, and, as a result, may or may not meet water quality standards.

Although the State Water Board should utilize the development of the statewide stormwater policy to identify an approach for regulating stormwater discharges, CASQA is providing a series of initial recommendations that should be considered when and if the State Water Board evaluates the feasibility of developing TBELs.

CASQA's initial recommendations include the following:

- Prior to developing TBELs, the State Water Board should develop clear guidelines specifying methodologies and criteria for developing TBELs; considering the variability of stormwater and its inherent differences, compared to traditional wastewater effluent discharge.
- Since the best control technology for some sites/regions may not necessarily be the same as another, TBELs may have to be developed based on sub-categories.
- The development of TBELs (effluent guidelines) should utilize a performance-based approach and follow a similar process used by USEPA when developing national effluent guidelines. The process should be modified where appropriate, to make the process compatible with the unique, variable features of stormwater discharges and the difficulties associated with sampling stormwater discharges. In fact, the State should consider following a process similar to what USEPA used when evaluating effluent limitations guidelines for discharges of stormwater from construction sites<sup>2</sup>.
- If TBELs (effluent guidelines) are developed, it should also include guidelines on methodology for sampling and determination of compliance.

---

<sup>1</sup> <http://cfpub.epa.gov/npdes/generalissues/watertechnology.cfm>

<sup>2</sup> Similar guidance is identified in USEPA's Development Document for Proposed Effluent Guidelines and Standards for the Construction and Development Category (June 2002)

**CASQA Recommendations and Observations on the March 2007  
Preliminary Draft Construction Stormwater Permit**

- If developing TBELs, the State should consider:
  1. The performance of the best pollution control technologies or prevention practices that are available for an industrial category or subcategory; and
  2. The economic achievability of that technology, which can include consideration of costs, benefits, and affordability of achieving the reduction in the pollutant discharge.And follow a process similar to the one that is outlined below.

In order to appropriately derive a TBEL, the State should consider a number of parameters including, but not limited to, the following: (see also USEPA's Effluent Guidelines Flow Chart Exhibit 5-2 and USEPA's Development Document for Proposed Effluent Guidelines and Standards for the Construction and Development Category (June 2002))

- i. **Data Collection** - Existing technical and economic data should be obtained from various sources and evaluated so that the industry may be profiled with respect to general industry description, trends, environmental impacts, best management practices and economics. Once the information is obtained, data gaps could be identified and prioritized. The data sources that could be used include:
  - Literature searches – obtain information on various BMPs that pertain to the industry (journal articles, professional conference proceedings). This information could be used to summarize the most recent BMP effectiveness data, design and installation criteria, applicability, advantages, limitations and cost.
  - Existing Control Strategies - municipal stormwater permits, state and local guidance materials, and web sites could be reviewed to identify typical BMPs utilized to control industrial stormwater discharges.
  - Other Sources – Other data sources that could be reviewed include (but are not limited to):
    - The 2003 California Stormwater Industrial/Commercial BMP Handbook
    - The ASCE National Stormwater BMP Database
    - EPA's National Menu of BMPs
- ii. **Industry and Site Profile** - Industry specific information should be obtained through surveys, site visits, etc. and a profile developed. The profile should address items such as:
  - General description/definition and NAICS and/or SIC codes
  - Industry practices and trends
  - Manufacturing processes used
  - General facility information (age of equipment and facilities involved)
  - Discharge characteristics
  - Based on the data gaps identified as a part of the existing data collection efforts, additional field sampling and statistical analyses may be necessary
  - Local climatological data.
- iii. **Technology Assessment** - The technology assessment should determine the depth and breadth of effectiveness data for various industry related source and treatment BMPs and identify the quantity and quality of data available to describe the

**CASQA Recommendations and Observations on the March 2007  
Preliminary Draft Construction Stormwater Permit**

performance of all currently used and innovative practices, the ability of each to effectively control impacts due to runoff and the design criteria or standards currently used to size each practice to ensure effective control of runoff. The assessment should include an assessment of difficulties or practicality issues related to the inherent variability of stormwater and the challenges associated with sampling. For each source and treatment BMP, the assessment should include:

- General Description of the BMP
- Applicability
- Design and installation criteria
- Design and/or siting considerations and/or variations
- Effectiveness
- Limitations
- Maintenance
- Cost

**iv. Regulatory Options** - Once the Data Collection, Industry Profile and Technology Assessment has been completed, the State should identify the regulatory options that are available. This effort should identify industry impacts, which pollutants to address as well as other non-water quality related impacts (such as energy requirements). For example, the regulatory options pursued by USEPA for Construction and Development essentially included:

- Promulgation of effluent guidelines that include minimum requirements deemed to result in an effective stormwater program; and
- Continued reliance on the current State and local programs

**v. Economic analysis**<sup>3</sup> - Once the regulatory options are identified (see above), the State should evaluate the costs and environmental benefits and determine the appropriate option based on factors such as:

- Total Costs
- Monetized and non-monetized environmental benefits<sup>4</sup>
- Ease of implementation
- Industry financial impacts
- Industry acceptance

Although CASQA is not supporting the development of TBELs at this time, we clearly note that the use of this or a similar well-established process would be critical for the successful development of appropriately derived TBELs. Anything short of this effort would likely cast the limits into question.

---

<sup>3</sup> Similar guidance is identified in USEPA's Economic Analysis of Proposed Effluent Guidelines and Standards for the Construction and Development Category (May 2002)

<sup>4</sup> Similar guidance is identified in USEPA's Environmental Assessment for Proposed Effluent Guidelines and Standards for the Construction and Development Category (June 2002)

CASQA Recommendations and Observations on the March 2007  
Preliminary Draft Construction Stormwater Permit

Attachment B

Review of Applicability and Feasibility of Proposed Minimum BMPs for Preliminary/Mass Grading Stages, Vertical Construction Stage, and Linear Construction Stage (or Projects), with Suggested Changes (highlighted in yellow)

| Permit Section       | Permit Language  | Preliminary / Mass Grading Stages            | Vertical Construction Stage                  | Streets and Utilities Stage                  |
|----------------------|--|--|--|--|
| Erosion Control C.1  | Provide appropriate erosion control (i.e., soil cover) for <del>inactive</del> areas of soils disturbed by construction activities that are inactive and not scheduled to be disturbed until the next stage of construction.<br>Inactive = areas that have been disturbed and not schedule to be disturbed for at least 14 days. | Applicable                                   | Applicable                                   | May not be applicable for all projects       |
| Erosion Control C.2  | At a minimum, the discharger shall stabilize all active disturbed areas regardless of time of year from all erosive forces, including rainfall, non-storm water runoff, and wind.<br>Active areas of construction are areas undergoing disturbance.  | Not feasible, recommend deleting requirement | Not feasible, recommend deleting requirement | Not feasible, recommend deleting requirement |
| Erosion Control C.4  | The discharger shall stabilize all finished slopes, open space, utility backfill, and lots as soon as possible <del>they have been completed</del>   | Applicable                                   | Applicable                                   | Applicable                                   |
| Sediment Control E.3 | For areas under active construction, the discharger shall implement <del>erosion control BMPs (runoff control and soil stabilization) in conjunction with</del> sediment control BMPs in conjunction with the erosion and runoff controls specified in IX.C and IX.D   | Applicable                                   | Applicable                                   | Applicable                                   |
| Sediment Control E.4 | The discharger shall apply linear sediment controls along the toe, top, face, and at the grade breaks of exposed and erodible slopes to comply with sheet flow lengths in accordance with Table 3 below, or as specified by the <del>designing</del> <u>designing</u> civil or geotechnical engineer.                            | Applicable                                   | May not be applicable                        | May not be applicable                        |
| Sediment Control E.5 | The discharger shall, at all times, establish effective perimeter controls and stabilize all construction entrances/exits sufficient to control <del>erosion and</del> sediment discharges from the site.  | Applicable                                   | Applicable                                   | May not be applicable                        |
| Sediment Control E.6 | At all times during the year, the discharger shall appropriately protect and maintain all storm drain inlets and perimeter controls, <del>runoff control BMPs, and stabilized</del> entrances/exits  | Applicable                                   | Applicable                                   | May not be applicable                        |



**CASQA Recommendations and Observations on the March 2007  
Preliminary Draft Construction Stormwater Permit**

| Permit Section                 | Permit Language   | Preliminary /<br>Mass Grading<br>Stages                       | Vertical<br>Construction<br>Stage                                | Streets and<br>Utilities<br>Stage                                      |
|--------------------------------|---|---|--|--|
| Sediment Control<br>E.7        | The discharger shall limit traffic to stabilized construction entrances<br><del>driveways.</del>  | Applicable  | Applicable   | May not be<br>applicable   |
| Source Control<br>Option H.1.a | Maintain or establish vegetative cover as much as possible by<br>developing the project in a phased approach to reduce the amount of<br>exposed soil at any one time.   | Applicable,<br>but may not be<br>feasible for all<br>projects | Not applicable   | Not applicable   |
| Source Control<br>Option H.1.b | Limit the areas of active construction to five acres at any one time.   | Applicable,<br>but may not be<br>feasible for all<br>projects | Not applicable   | Applicable, but<br>may not be<br>feasible for all<br>projects          |
| Source Control<br>Option H.1.c | Provide 100 percent soil cover for all areas of inactive construction<br>throughout the entire time of construction, on a year-round basis.   | Applicable  | Applicable   | Applicable   |
| Source Control<br>Option H.1.d | Provide appropriate perimeter control at all appropriate locations<br>along the site perimeter and at all inlets to the storm drain system at<br>all times during the rainy season.   | Applicable  | Applicable   | Applicable<br>May not be<br>applicable<br>feasible for all<br>projects |
| Source Control<br>Option H.1.e | Provide vegetated buffer strips or otherwise control direct discharge<br>runoff between the active construction area and any water bodies.  | Applicable  | Applicable   | May not be<br>applicable or<br>feasible for all<br>projects            |
| Source Control<br>Option H.1.f | Provide stabilized construction entrances and limit all vehicle and<br>foot traffic to those entrances.   | Applicable  | Applicable   | Applicable   |
| Good<br>Housekeeping 1.b       | b. Covering and berming loose stockpiled construction materials ( <del>the</del><br><del>soil spoils, aggregate</del> , e.g. fly-ash, stucco, hydrated lime, etc., and<br>covering or providing perimeter control for soil spoils and<br>aggregate. | Applicable  | Applicable   | Applicable   |
| Good<br>Housekeeping 2.b       | Berming sanitation facilities (e.g., Porta Potties) and preventing<br>them from being kept within the curb and gutter or on sidewalks or<br>adjacent to a storm drain.  | Applicable,<br>but may not be<br>feasible at all<br>locations | Applicable,<br>but<br>may not be<br>feasible at all<br>locations | Applicable,<br>but<br>may not be<br>feasible at all<br>locations       |

**CASQA Recommendations and Observations on the March 2007  
Preliminary Draft Construction Stormwater Permit**

| Permit Section           | Permit Language  | Preliminary /<br>Mass Grading<br>Stages  | Vertical<br>Construction<br>Stage  | Streets and<br>Utilities Stage   |
|--------------------------|--|--|--|--|
| Good<br>Housekeeping 2.e | Berming or securely protecting stockpiled waste material from wind and rain at all times unless actively being used.   | Applicable   | Applicable   | Applicable   |
| Good<br>Housekeeping 3.a | Minimize oil, grease, or fuel to leaks in to the soil and have materials available to clean up incidental drips and leaks.<br>Placing all equipment or vehicles, which are to be fueled, maintained and stored in a designated area fitted with appropriate BMPs or inspecting equipment or vehicles that are stored remotely and using drip control practices (plastic sheets, drip pans, absorbent pads when conducting remote fueling or maintenance.<br>Covering or providing perimeter controls for berming stockpiled materials such as mulches and topsoil. | Applicable<br>May not be applicable or feasible for all projects or equipment                          | Applicable<br>May not be applicable or feasible for all projects or equipment                          | Applicable<br>May not be applicable or feasible for all projects or equipment                          |
| Good<br>Housekeeping 3.b |  | Applicable   | Applicable   | Applicable   |
| Good<br>Housekeeping 4.a |  | May not be applicable or feasible for all projects and may not be recommended depending on plant types | May not be applicable or feasible for all projects and may not be recommended depending on plant types | May not be applicable or feasible for all projects and may not be recommended depending on plant types |
| Good<br>Housekeeping 4.b | Not applying any landscape material within 2 days before a forecasted rain event or during periods of precipitation.   |  |  |  |
| Good<br>Housekeeping 4.c | Applying landscape material at quantities and applications rates according to manufacturer recommendations or based on knowledgeable and experienced field personnel.<br>Stacking landscape material (other than plants, and stockpile materials) on pallets and covering, or storing under cover away when not being used or applied.   | Not applicable   | Applicable   | May not be applicable to all projects  |
| Good<br>Housekeeping 4.d |  | Not applicable   | Applicable   | May not be applicable to all projects  |