

**STATE WATER RESOURCES CONTROL BOARD
STATE MUSSEL WATCH LOCATIONS**

**Table
of
Contents**

HUMBOLDT
Eureka A-3

SONOMA
Jenner A-4

CONTRA COSTA
Richmond A-5

SAN FRANCISCO
San Francisco A-6

SAN MATEO
Redwood City A-7

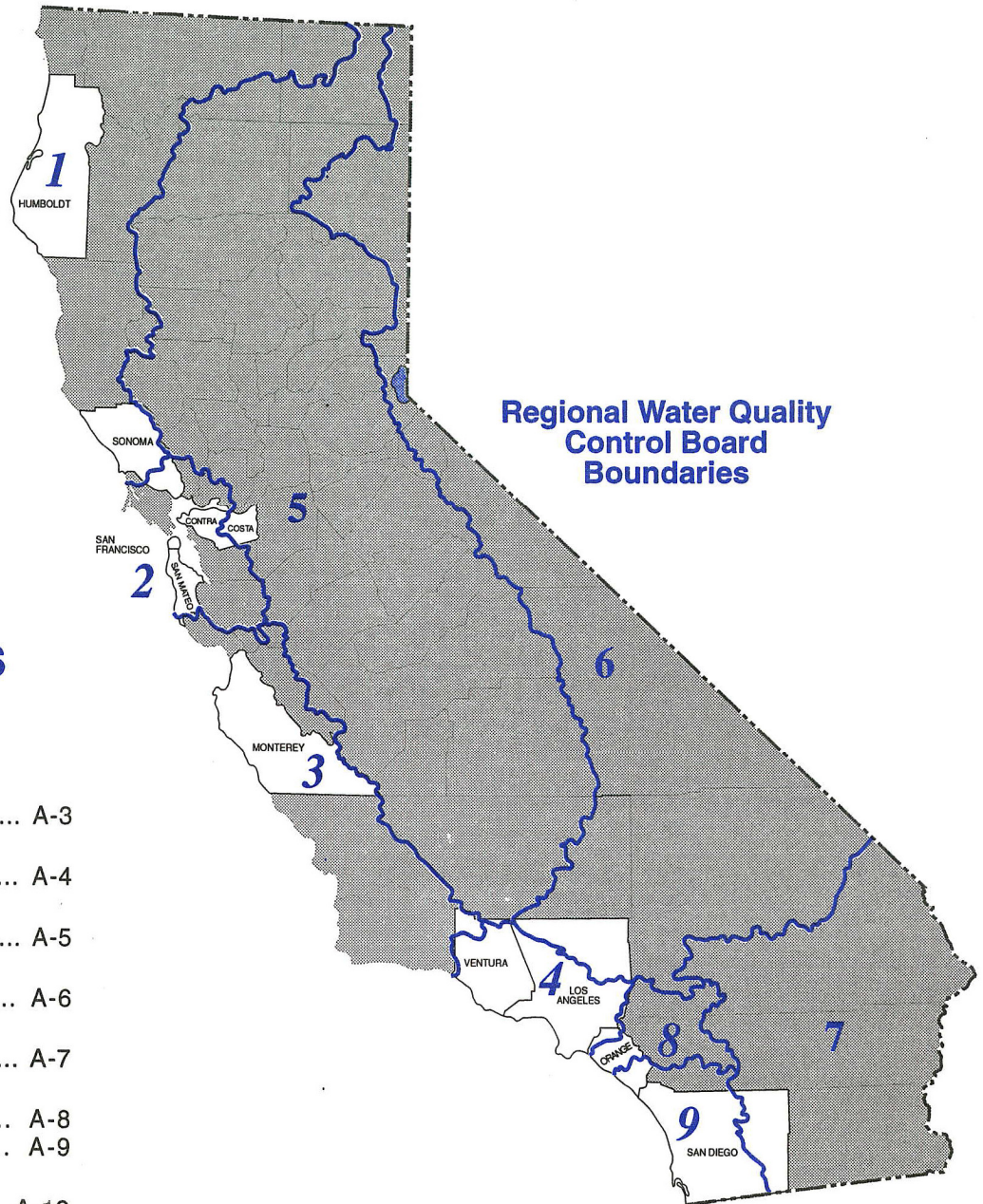
MONTEREY
Moss Landing A-8
Monterey A-9

VENTURA
Mugu Lagoon A-10

LOS ANGELES
Long Beach A-11
Malibu A-12
Santa Monica A-13
Redondo A-14
Catalina A-15

ORANGE
Anaheim Bay A-16
Newport Bay A-17

SAN DIEGO
Oceanside A-18
Mission Bay/La Jolla A-19
San Diego Bay A-20



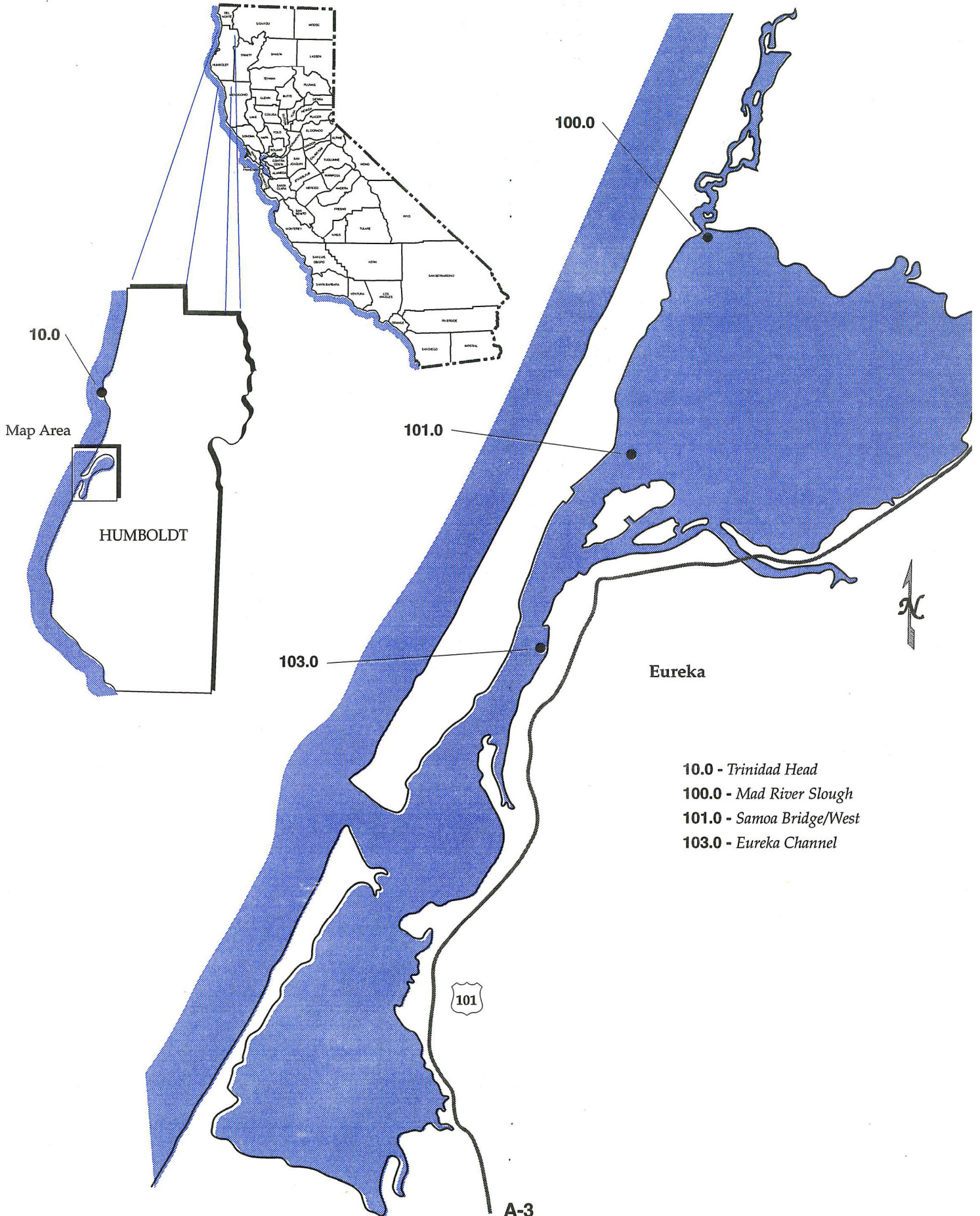
APPENDIX A
State Mussel Watch Program
1993-95 Sampling Stations

Region	Station Number	Station Name	Page
1	10.0	Trinidad Head	A-3
1	100.0	Mad River Slough	A-3
1	101.0	Samoa Bridge/West	A-3
1	103.0	Eureka Channel	A-3
1	202.0	Bodega Head	A-4
2	302.0	Point Pinole	A-5
2	308.0	San Francisco Bay/Hunter's Point	A-6
2	309.0	San Mateo Bridge/88	A-7
2	313.0	San Francisco Bay/near Redwood Cr	A-7
2	321.0	Dumbarton Bridge/Channel Marker 14	A-7
3	404.0	Sandholdt Bridge	A-8
3	414.0	Pacific Grove	A-9
3	420.0	Monterey Harbor/Coast Guard Jetty	A-9
3	420.3	Monterey Harbor/C G Jetty/Inner *	A-9
3	421.0	Monterey Harbor/Slag Pile	A-9
4	507.3	Mugu Lagoon/Calleguas Creek	A-10
4	508.1	Mugu Drainage 1	A-10
4	601.0	LA Harbor/National Steel	A-11
4	602.0	LA Harbor/West Basin	A-11
4	605.0	LA Harbor/Cabrillo Pier	A-11
4	616.0	LA Harbor/Consolidated Slip	A-11
4	618.0	LA Harbor/Angels Gate	A-11
4	648.0	Malibu	A-12
4	650.0	Santa Monica	A-13
4	662.0	Royal Palms	A-14
4	664.0	Cabrillo Beach	A-11
4	681.0	Catalina Island/West	A-15
8	713.0	Huntington Harbour/Edinger Street	A-16
8	715.0	Huntington Harbour/Warner Ave Brdg	A-16
8	723.4	Newport Bay/Turning Basin	A-17
8	724.0	Newport Bay/Highway 1 Bridge	A-17
8	725.0	Newport Bay/Crows Nest	A-17
8	726.4	Newport Bay/Rhine Channel/End	A-17
9	750.0	Oceanside	A-18
9	868.5	Mission Bay/Landfill 1	A-19
9	868.6	Mission Bay/Landfill 2	A-19
9	882.0	24th St Maritime Terminal/South	A-20
9	883.1	San Diego Bay/Chollas Creek	A-20
9	883.4	San Diego Bay/Continental Maritime	A-20
9	883.5	San Diego Bay/Tuna Docks	A-20
9	883.8	San Diego Bay/Switzer Creek *	A-20
9	894.0	SD Bay/Harbor Is/E Basin/Storm Dr	A-20
9	899.0	San Diego Bay/Shelter Is/Fshg Pier	A-20

* = New Station. Sampled for the first time in 1993-94.

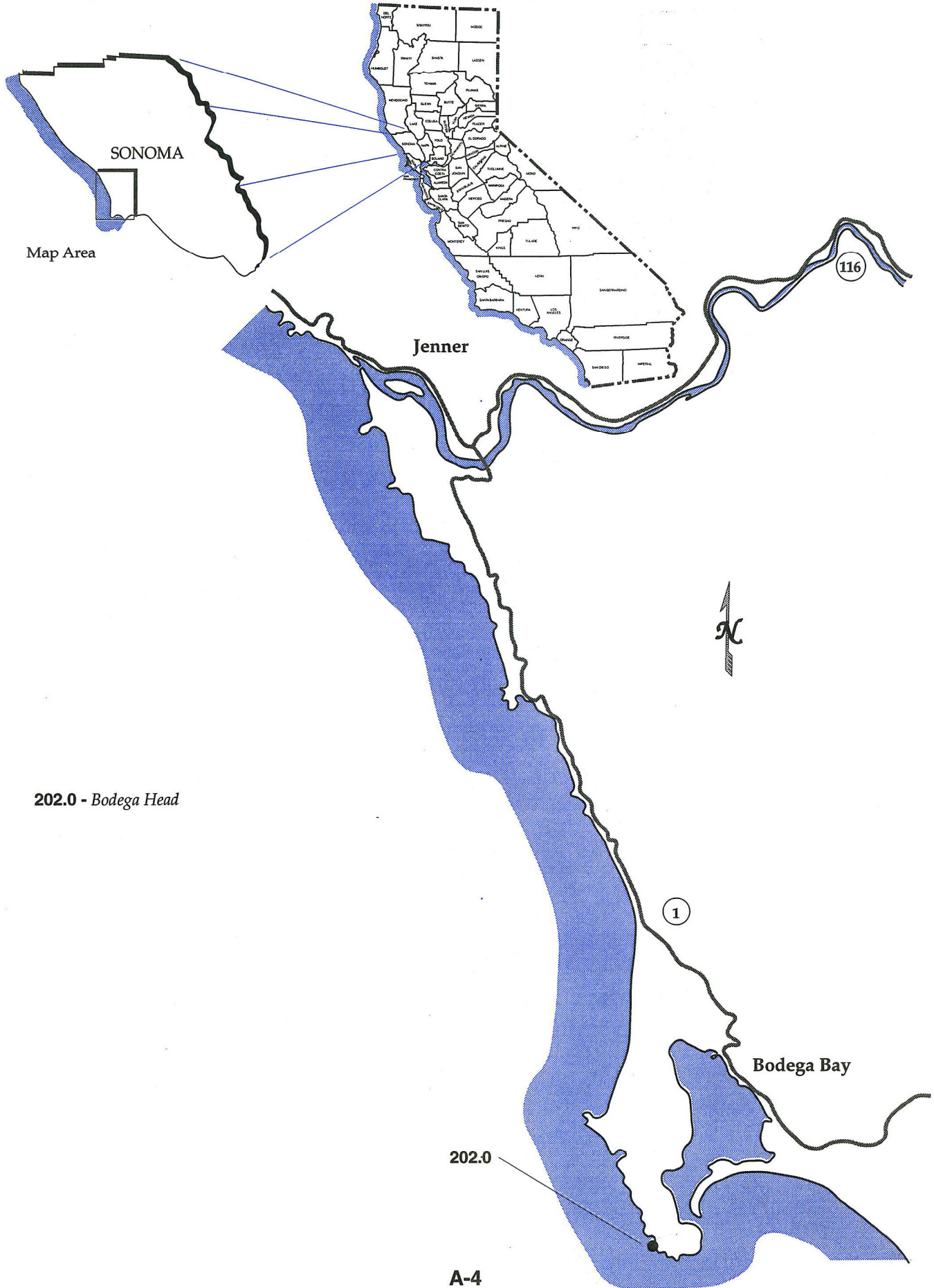
STATE MUSSEL WATCH 1993-95 SAMPLING STATIONS

Humboldt Co. - Eureka Area



STATE MUSSEL WATCH 1993-95 SAMPLING STATIONS

Sonoma Co. - Jenner Area



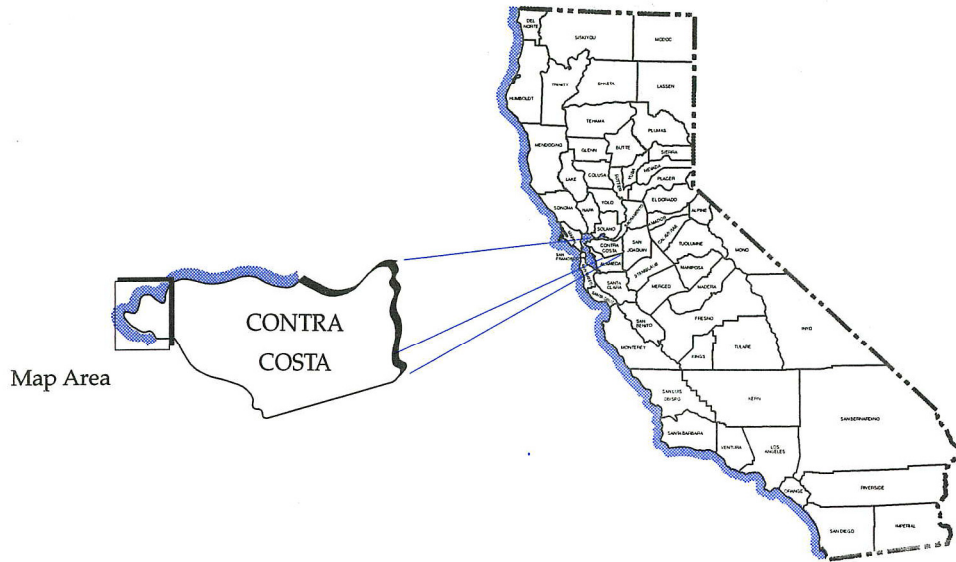
202.0 - Bodega Head

202.0

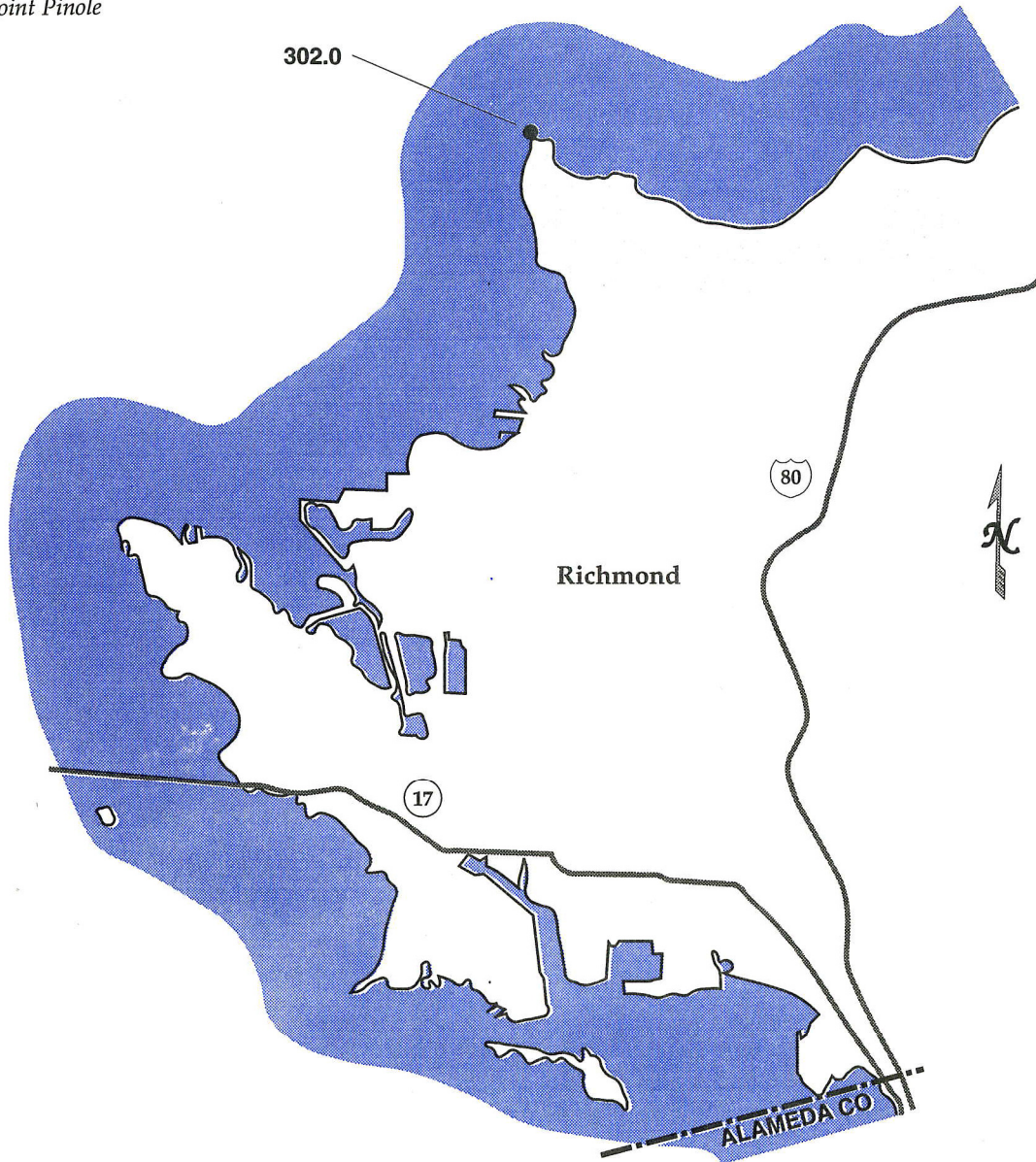
A-4

STATE MUSSEL WATCH 1993-95 SAMPLING STATIONS

Contra Costa Co. - Richmond Area



302.0 - Point Pinole



STATE MUSSEL WATCH 1993-95 SAMPLING STATIONS

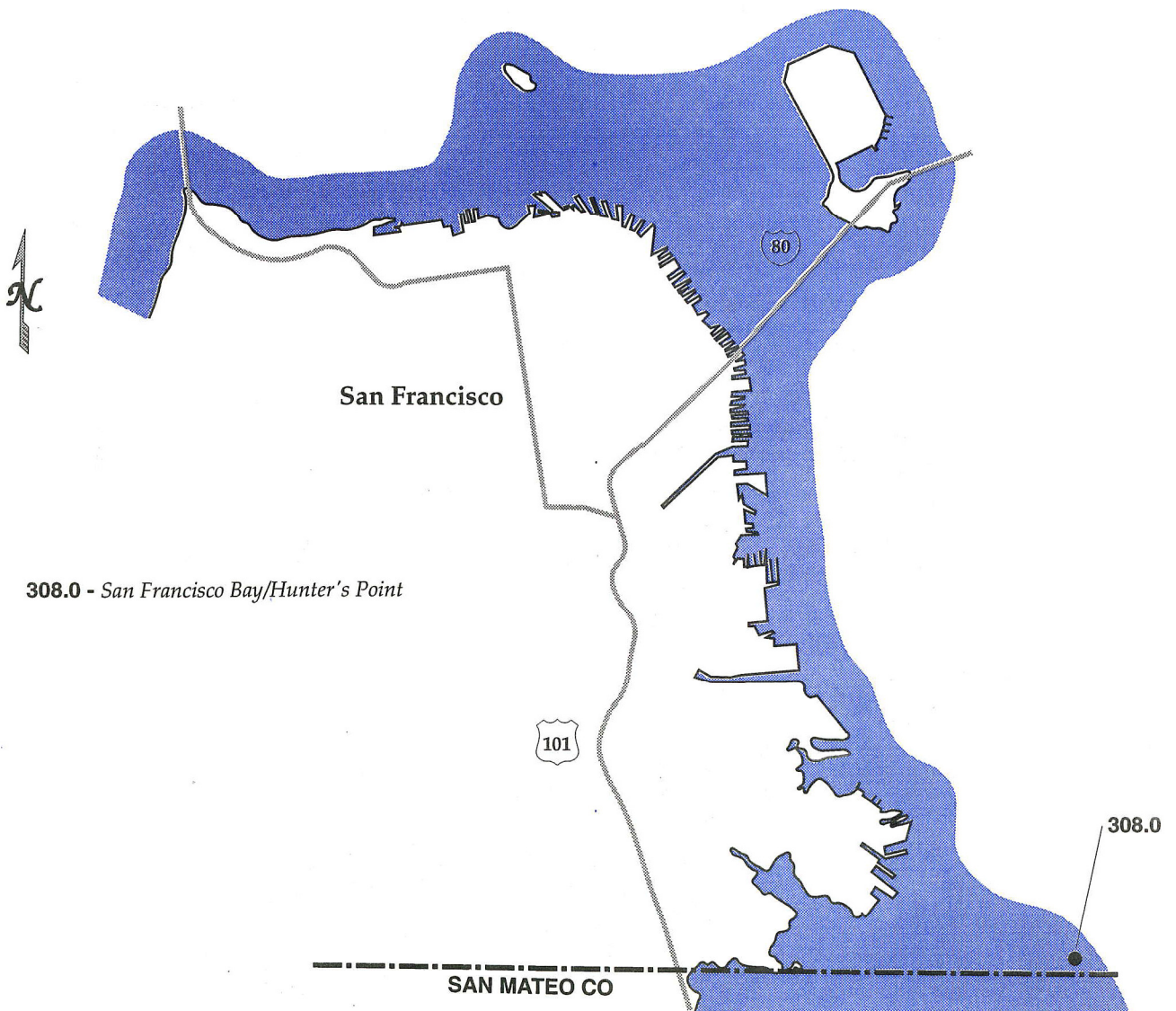
San Francisco Co. - San Francisco Area



Map Area



SAN FRANCISCO

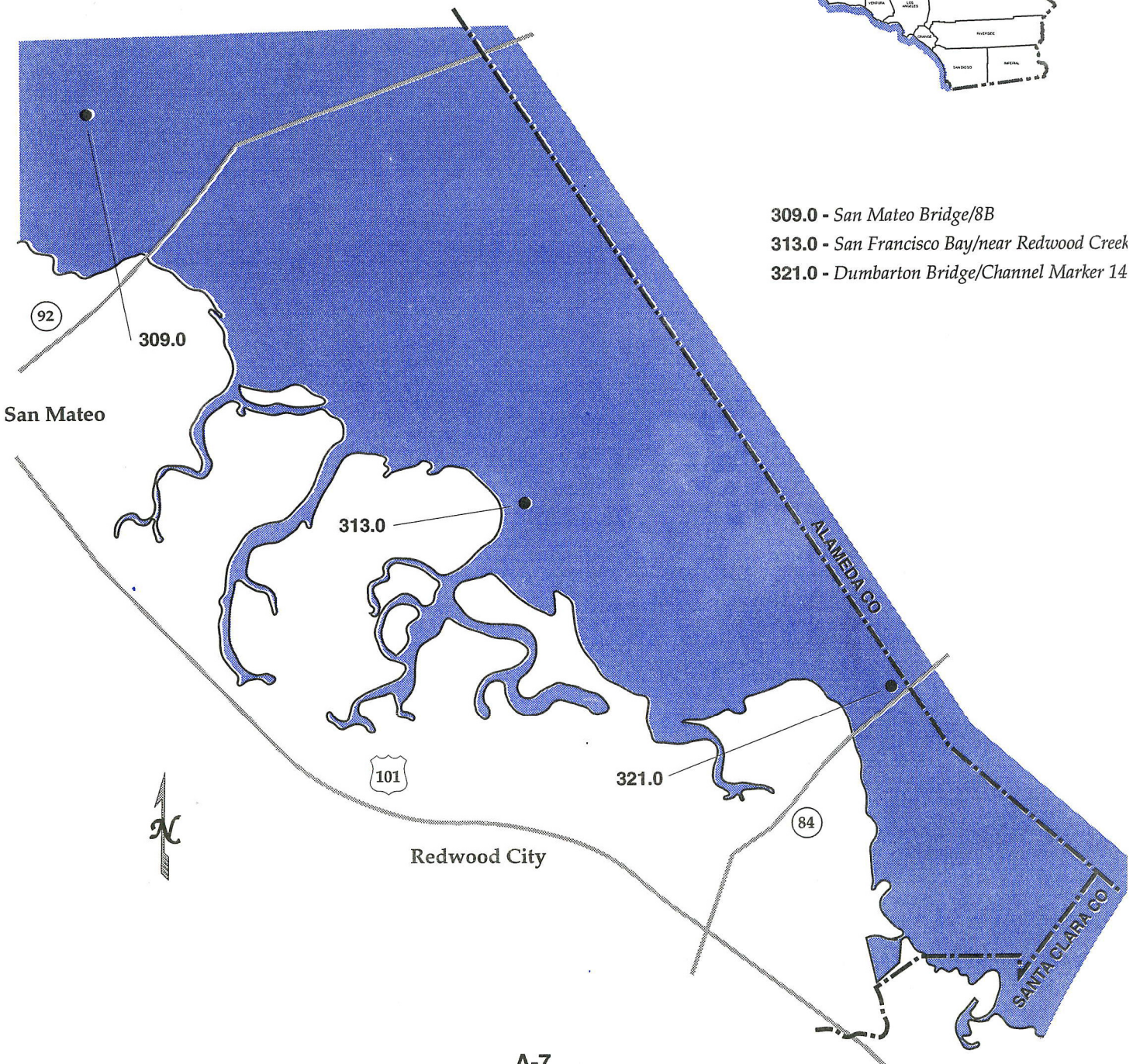
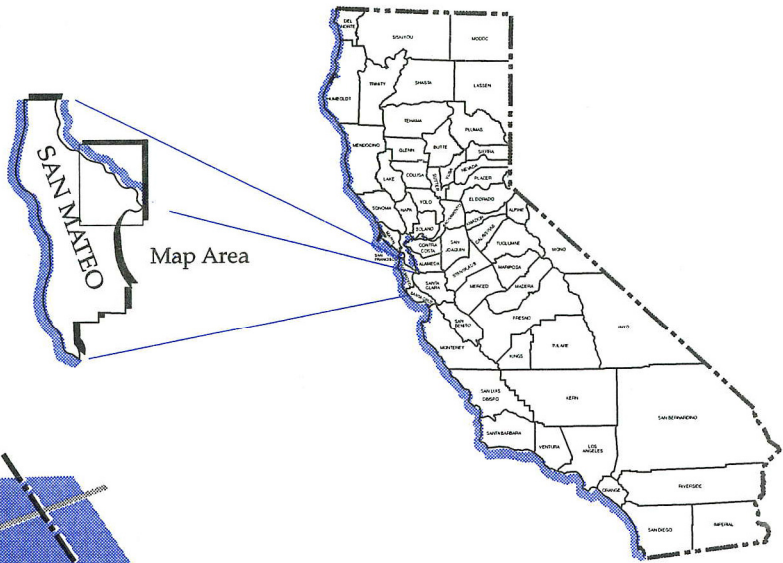


308.0 - San Francisco Bay/Hunter's Point

SAN MATEO CO

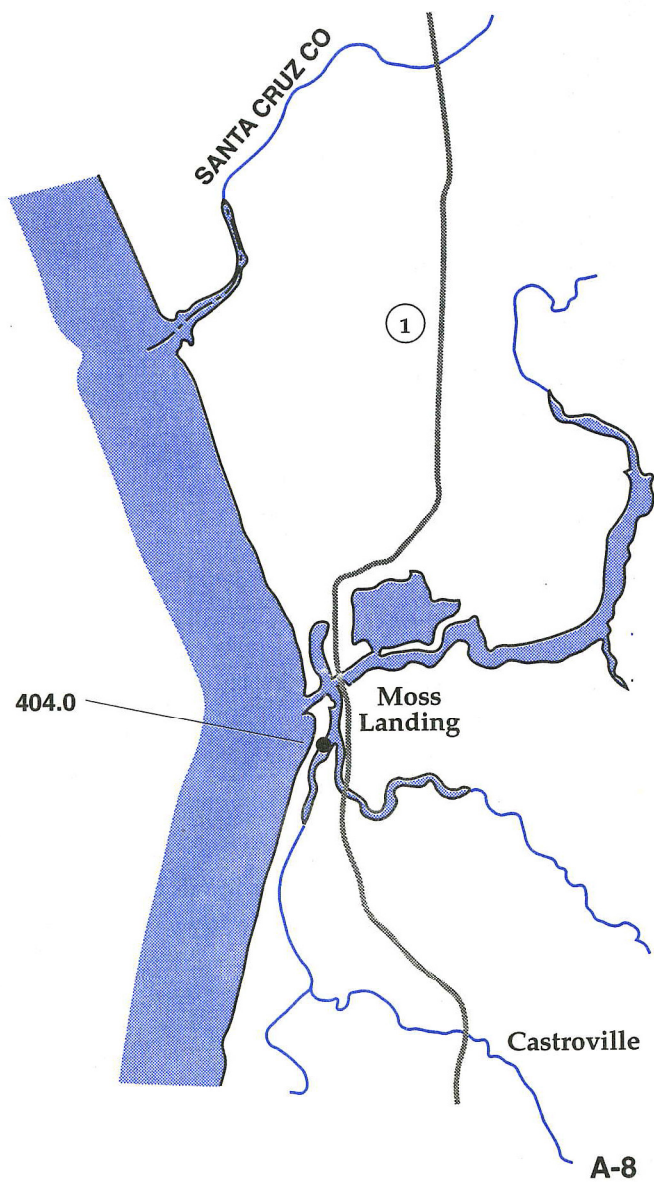
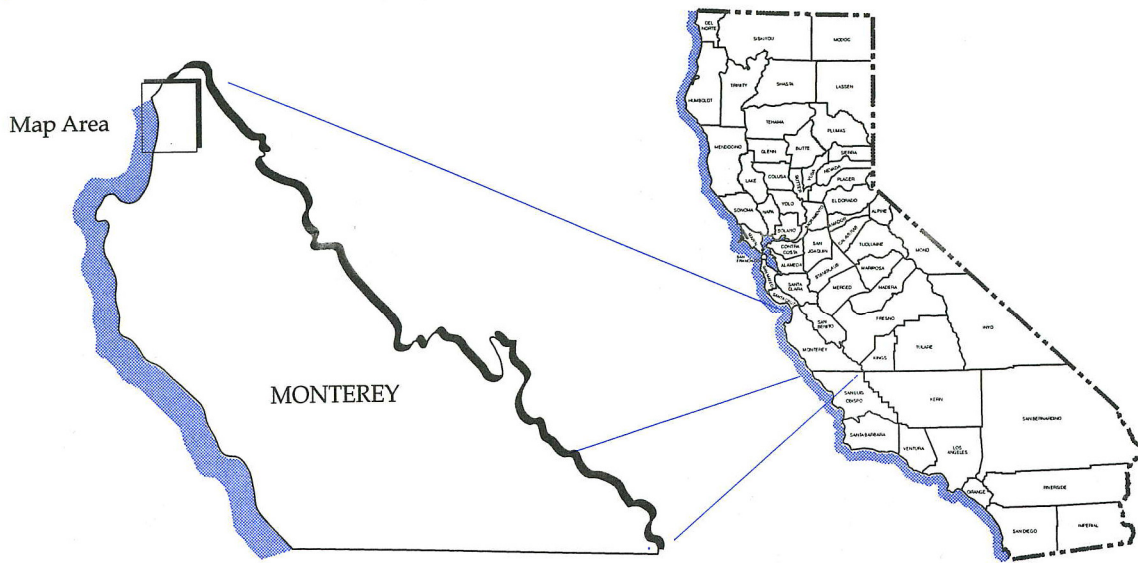
STATE MUSSEL WATCH 1993-95 SAMPLING STATIONS

San Mateo Co. - Redwood City Area



STATE MUSSEL WATCH 1993-95 SAMPLING STATIONS

Monterey Co. - Moss Landing Area

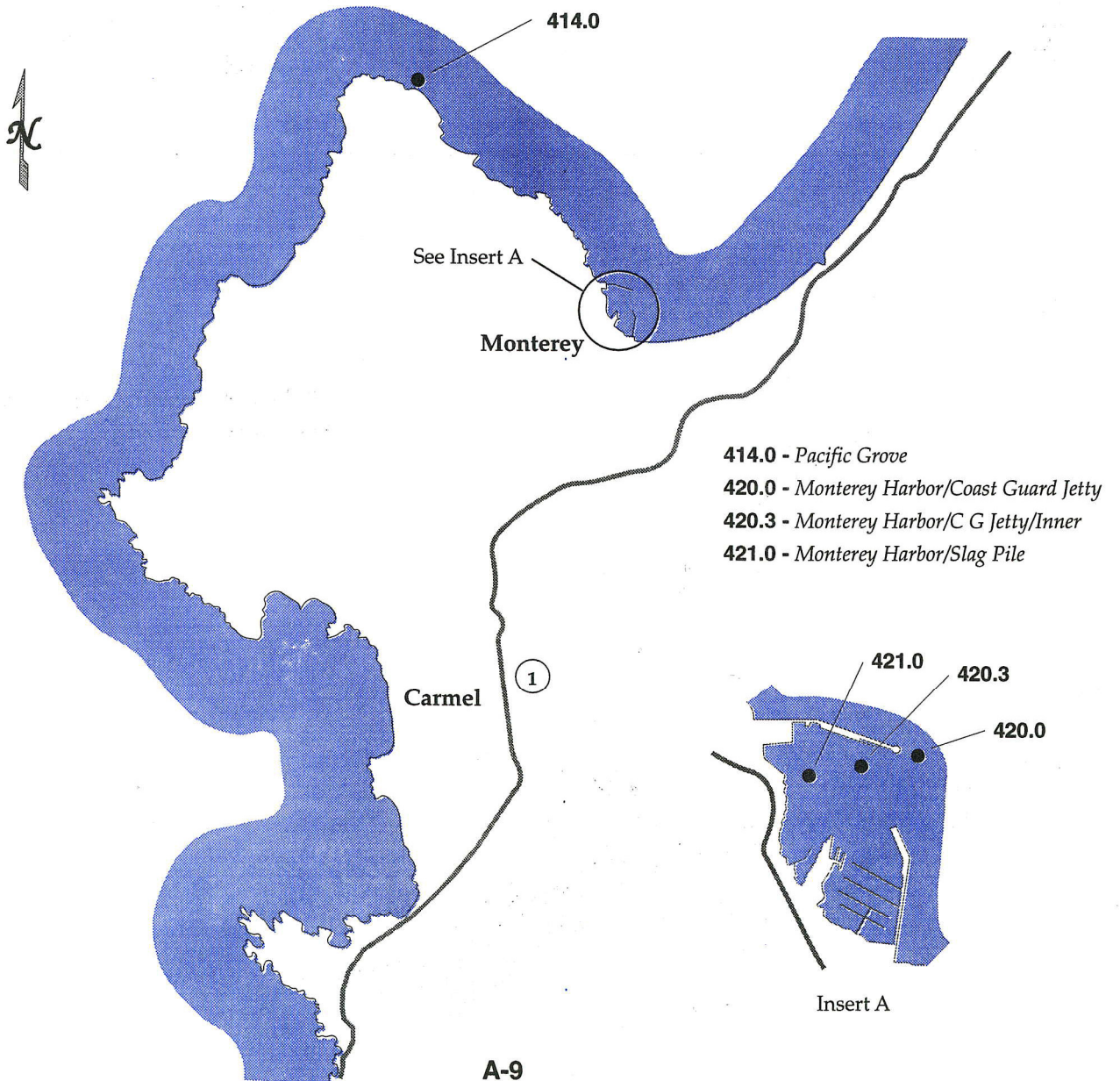
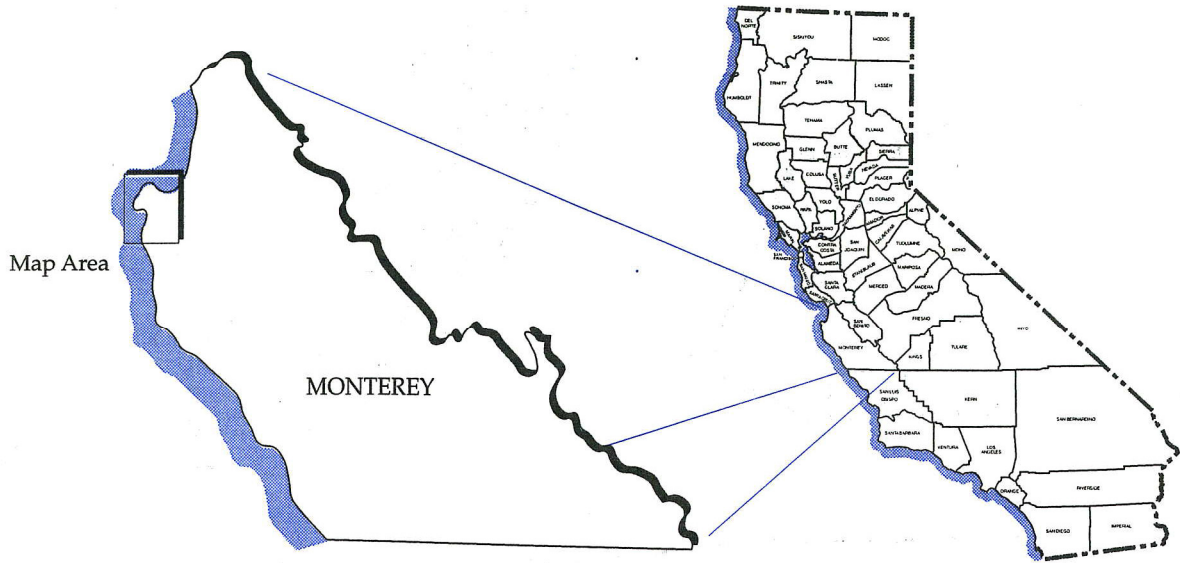


404.0 - Sandholdt Bridge



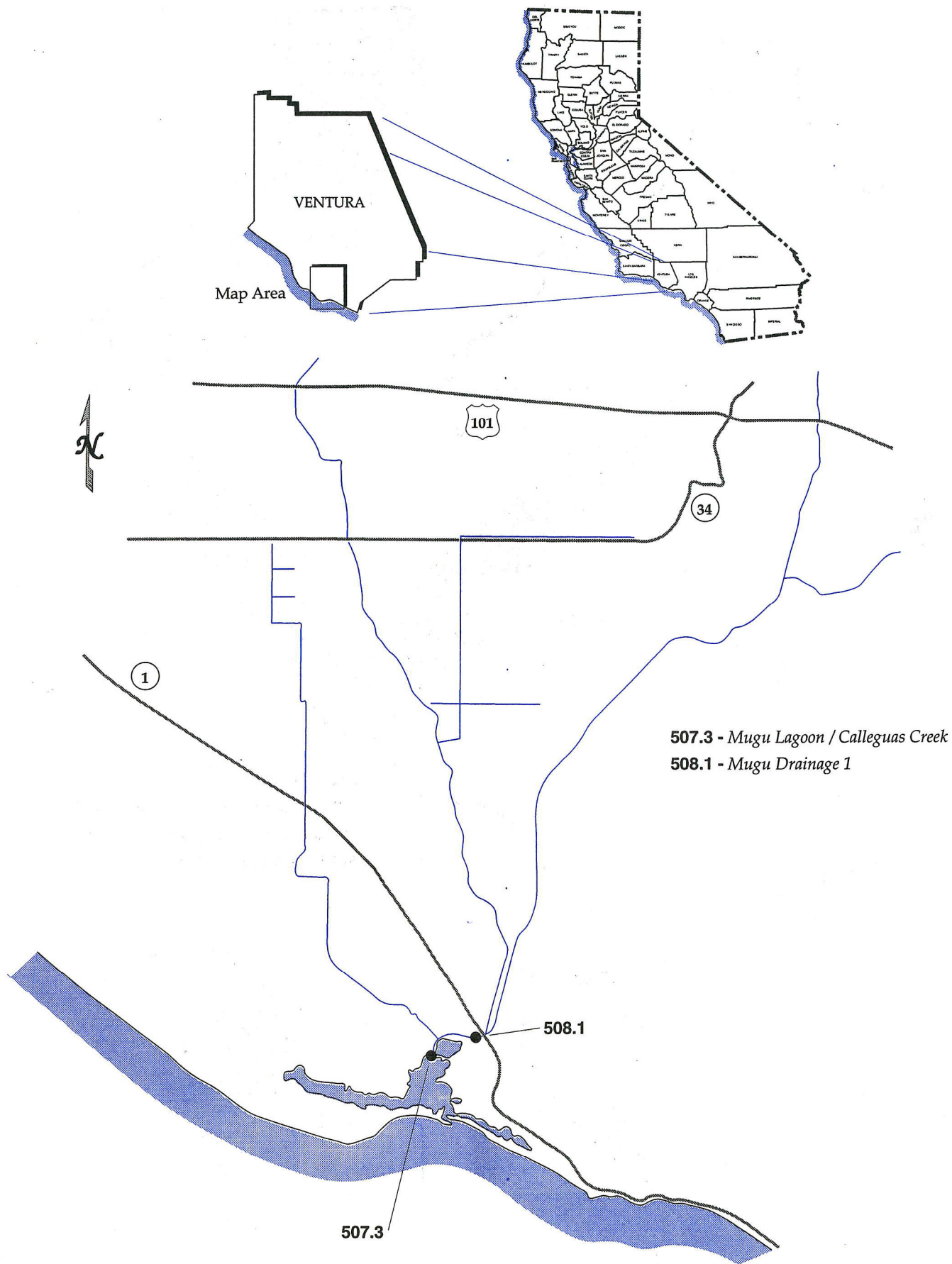
STATE MUSSEL WATCH 1993-95 SAMPLING STATIONS

Monterey Co. - Monterey Area



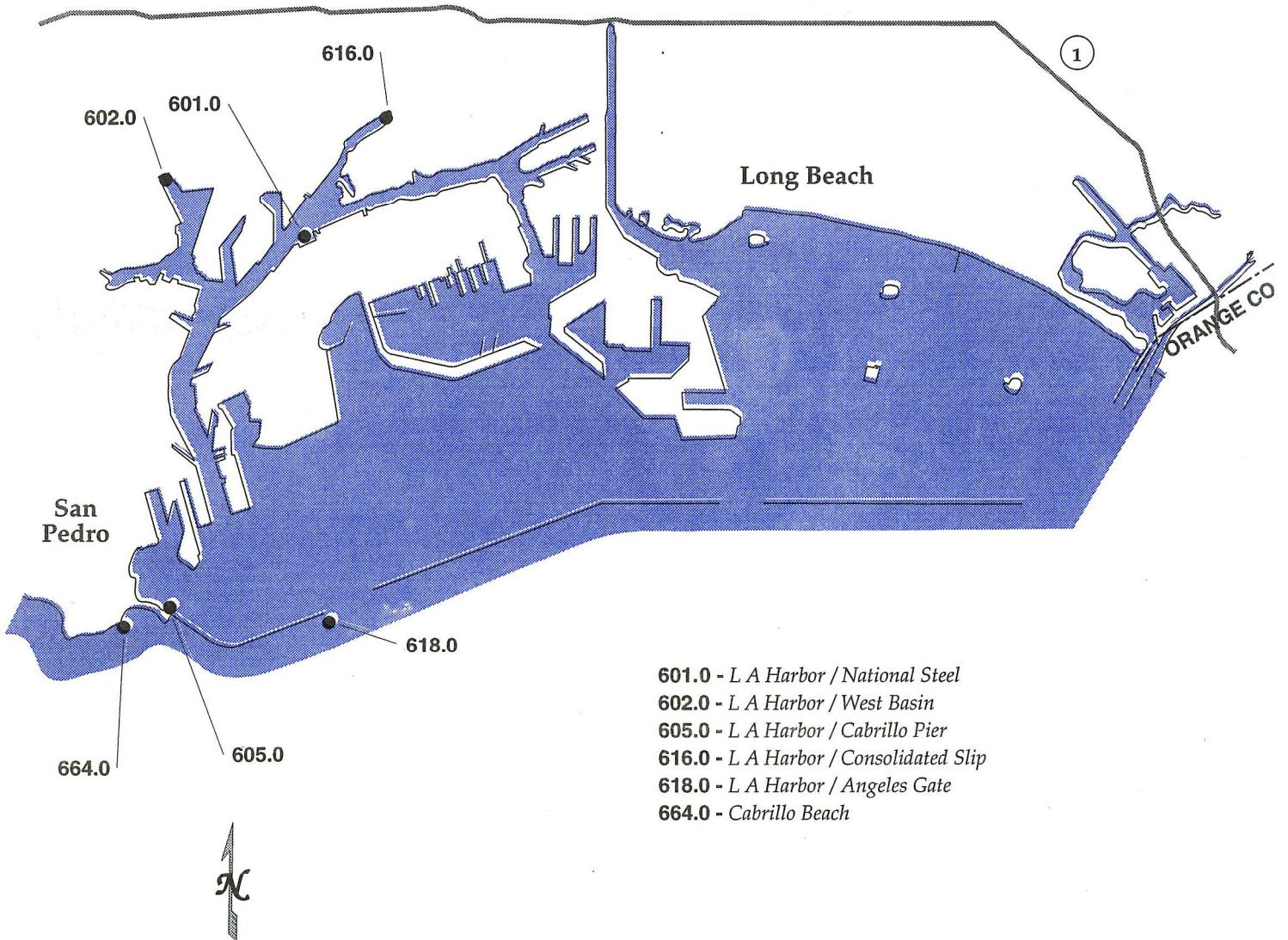
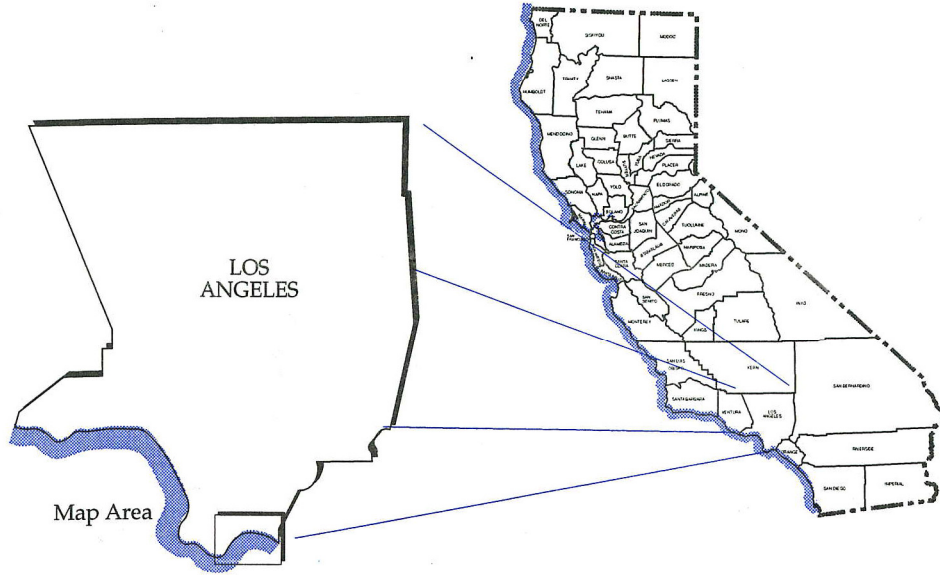
STATE MUSSEL WATCH 1993-95 SAMPLING STATIONS

Ventura Co. - Mugu Lagoon Area



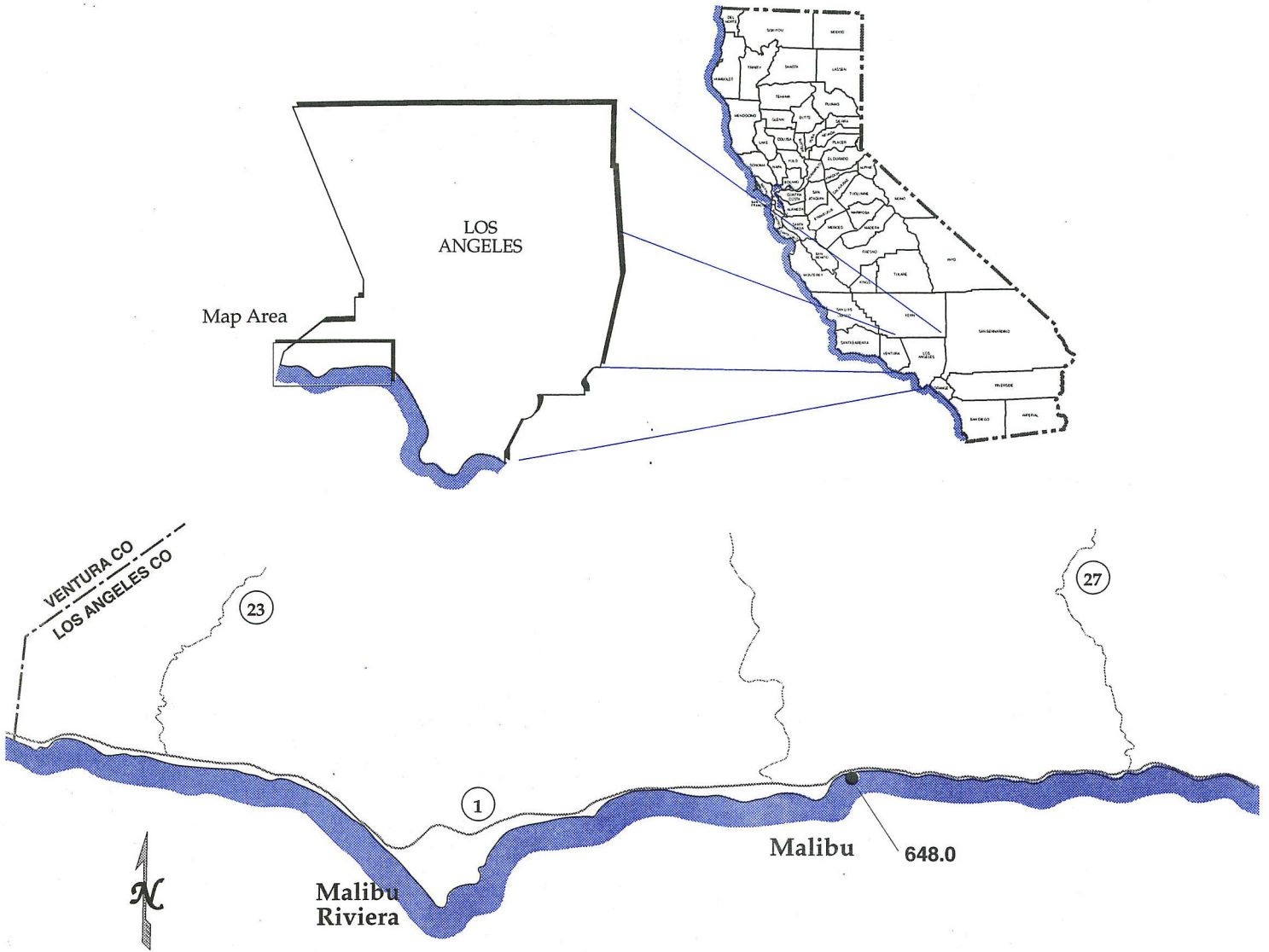
STATE MUSSEL WATCH 1993-95 SAMPLING STATIONS

Los Angeles Co. - Long Beach Area



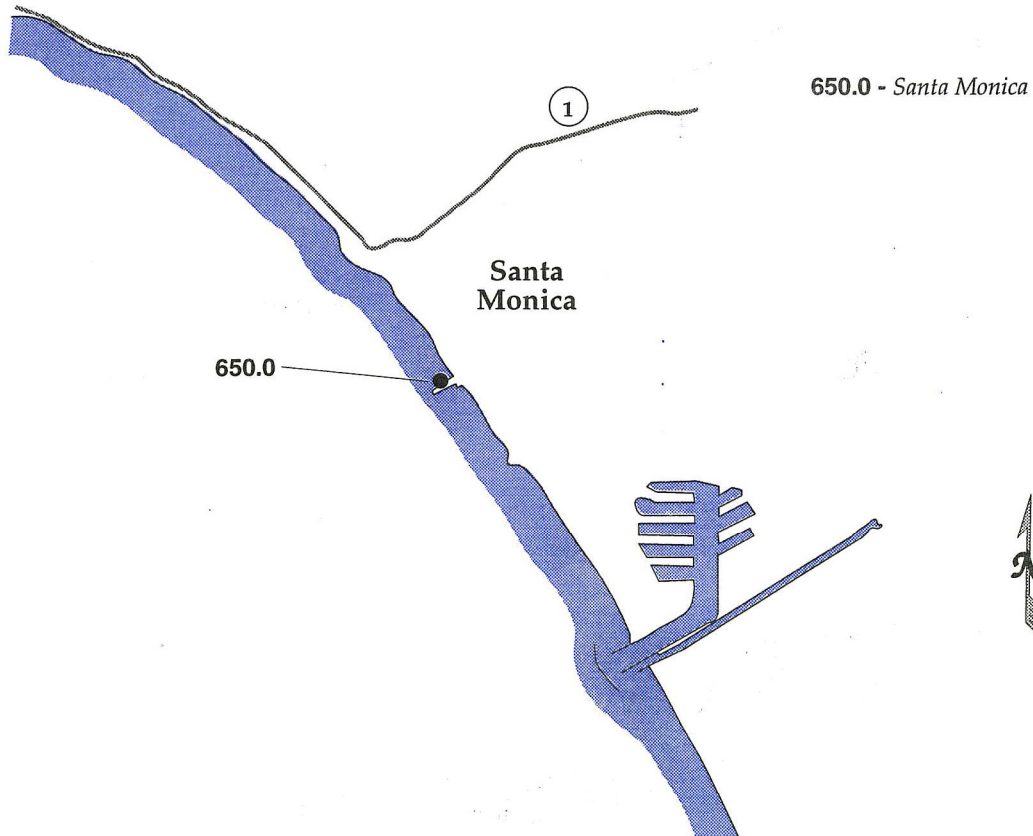
- 601.0 - L A Harbor / National Steel
- 602.0 - L A Harbor / West Basin
- 605.0 - L A Harbor / Cabrillo Pier
- 616.0 - L A Harbor / Consolidated Slip
- 618.0 - L A Harbor / Angeles Gate
- 664.0 - Cabrillo Beach

STATE MUSSEL WATCH 1993-95 SAMPLING STATIONS
Los Angeles Co. - Malibu Area



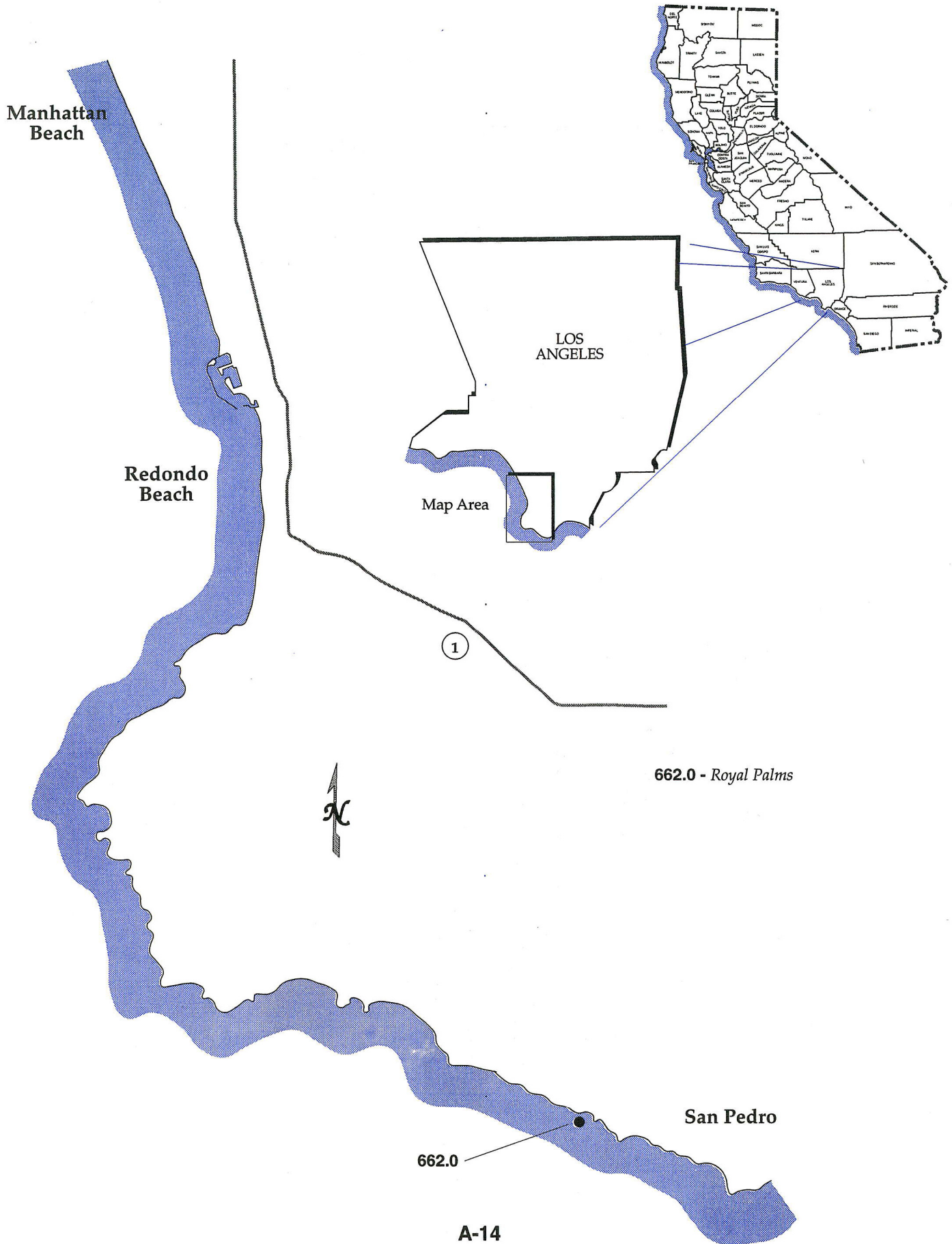
648.0 - Malibu

STATE MUSSEL WATCH 1993-95 SAMPLING STATIONS
Los Angeles Co. - Santa Monica Area



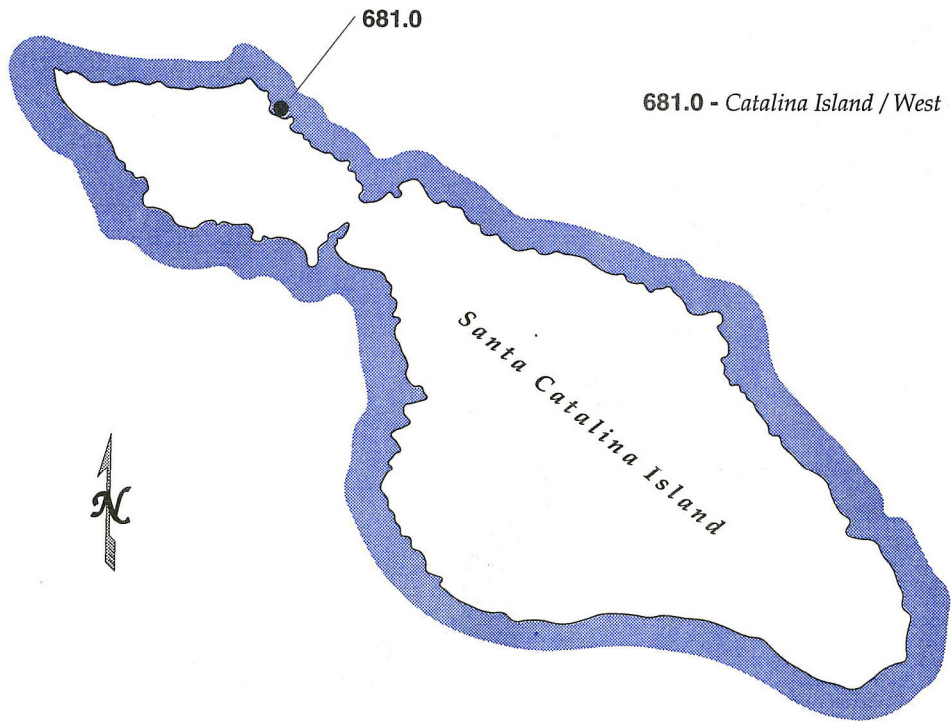
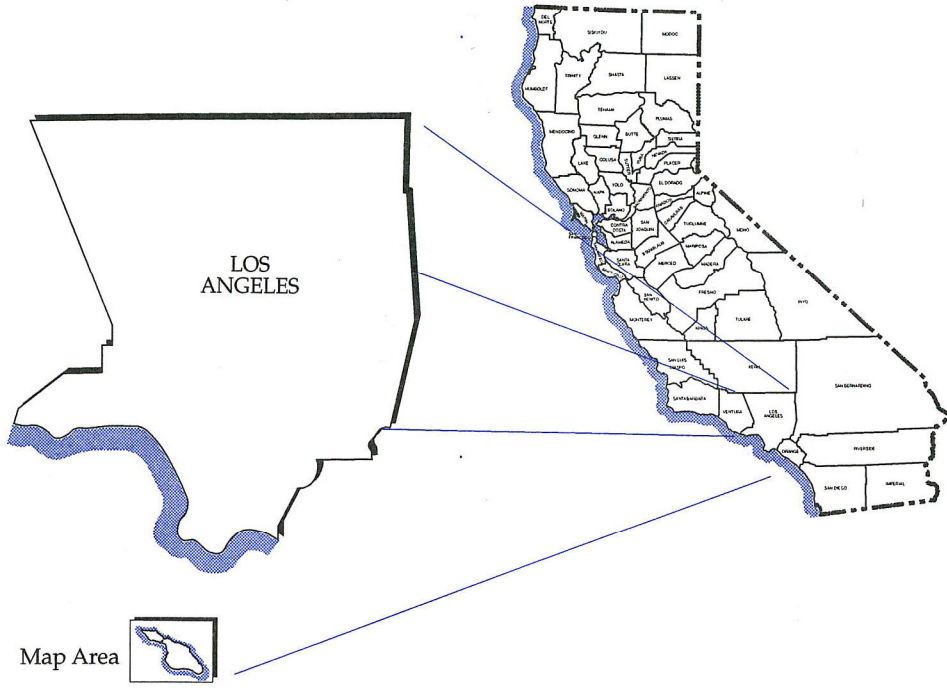
STATE MUSSEL WATCH 1993-95 SAMPLING STATIONS

Los Angeles Co. - Redondo Beach Area

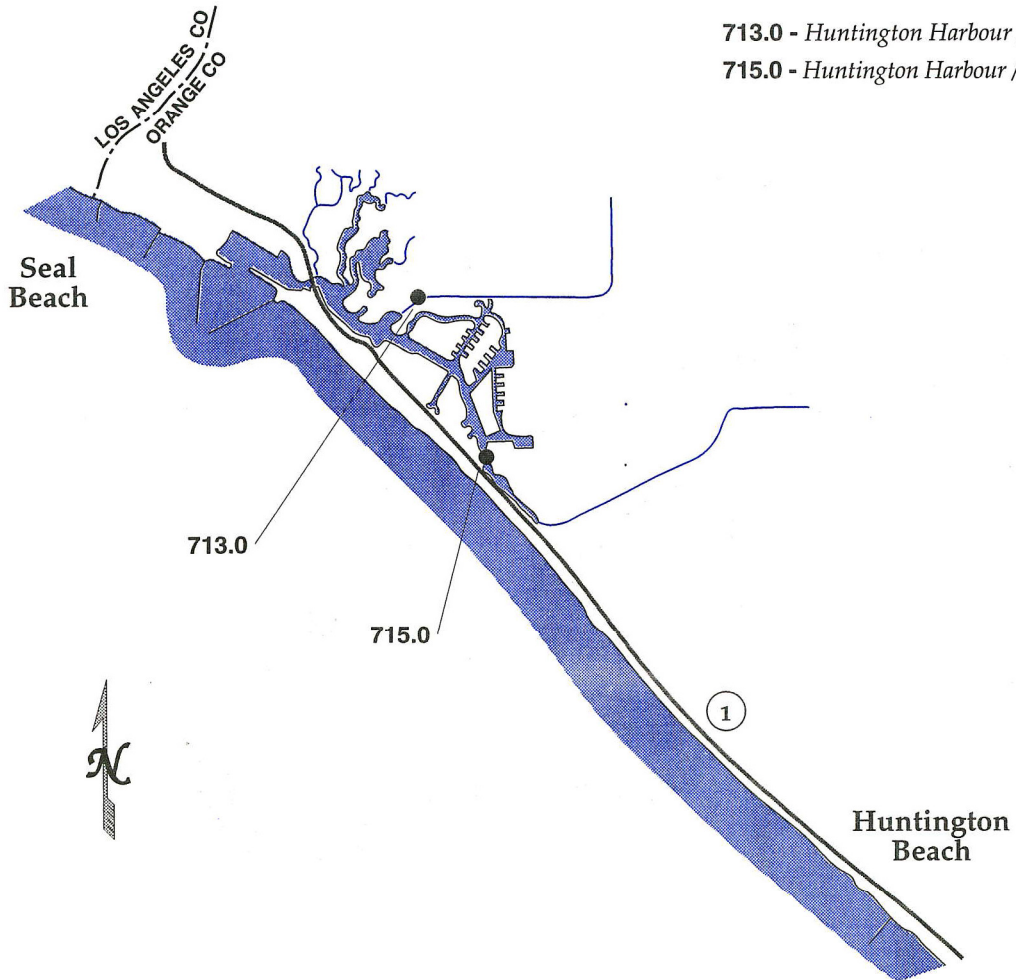
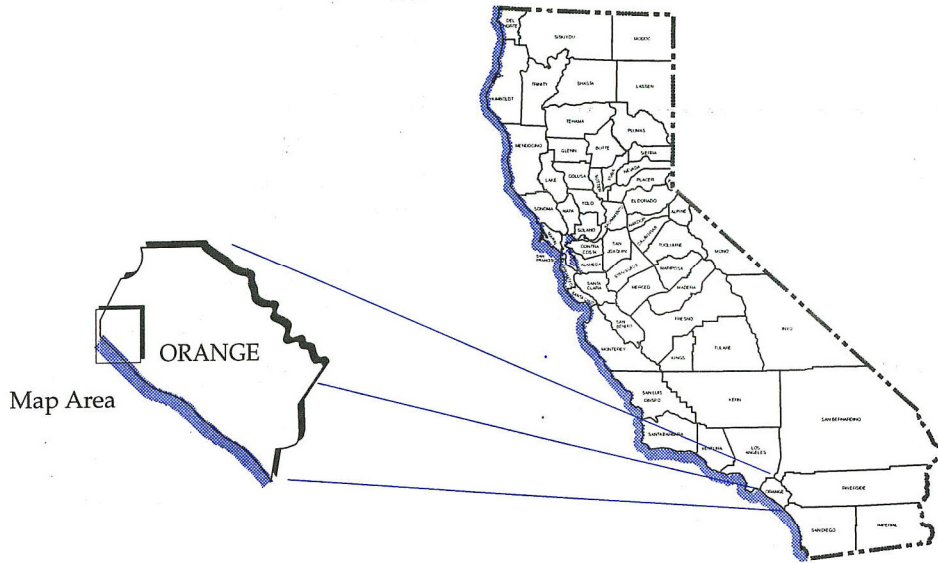


STATE MUSSEL WATCH 1993-95 SAMPLING STATIONS

Los Angeles Co. - Santa Catalina Island



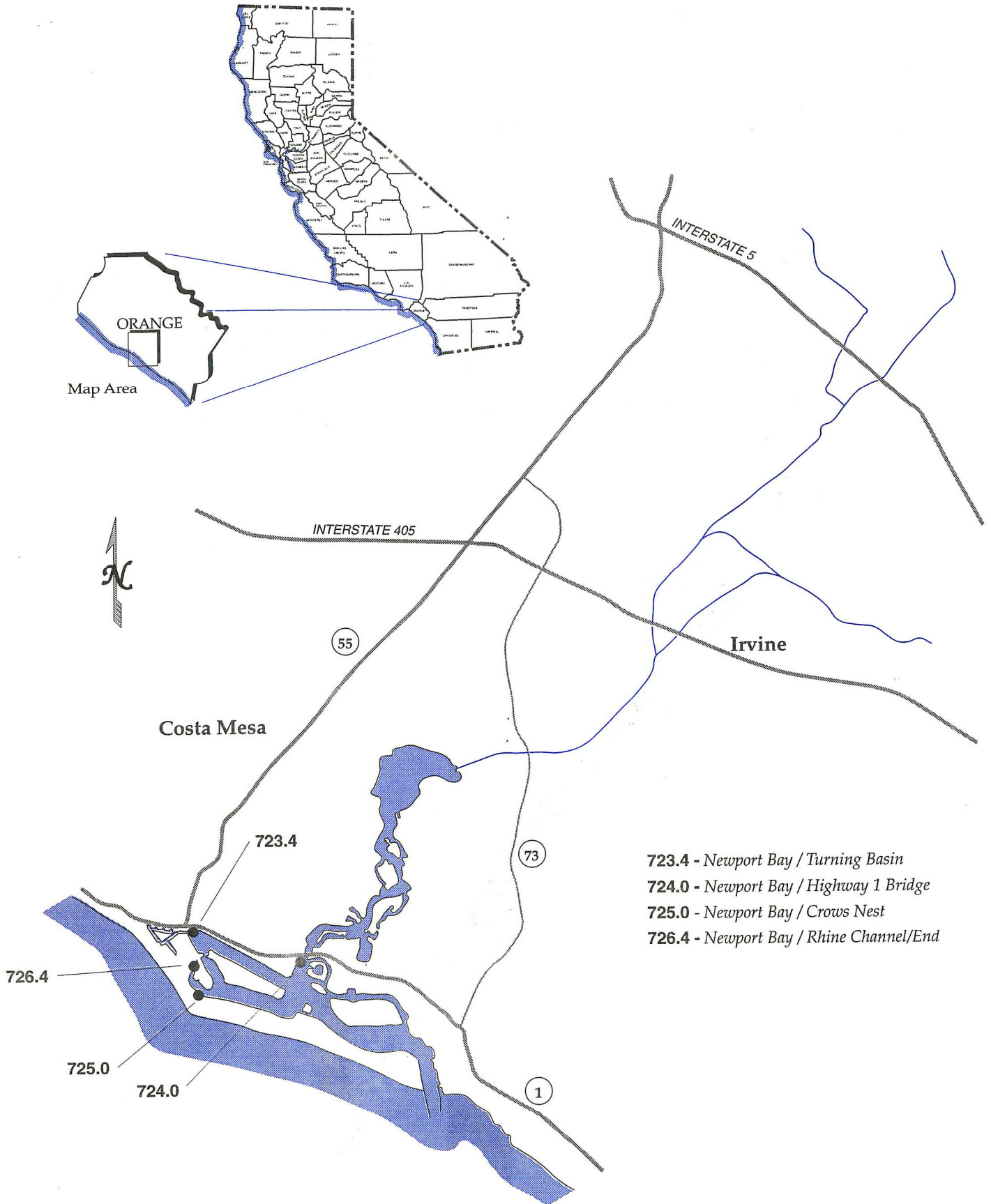
STATE MUSSEL WATCH 1993-95 SAMPLING STATIONS
Orange Co. - Anaheim Bay Area



713.0 - Huntington Harbour / Edinger Street
715.0 - Huntington Harbour / Warner Ave. Bridge

STATE MUSSEL WATCH 1993-95 SAMPLING STATIONS

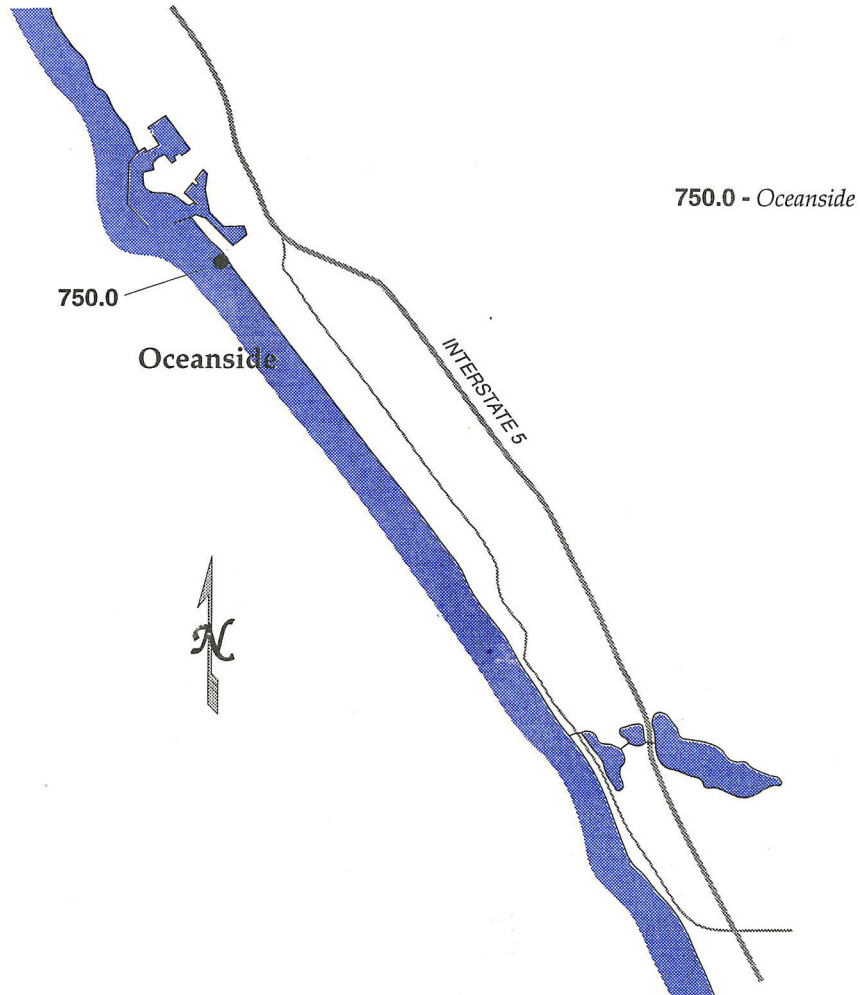
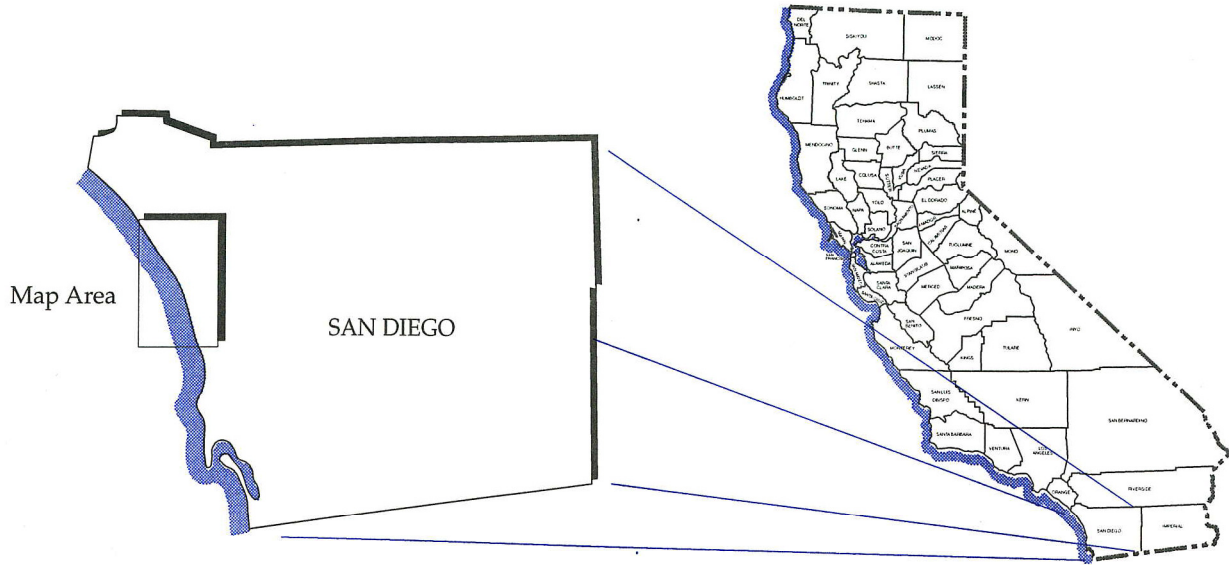
Orange Co. - Newport Bay Area



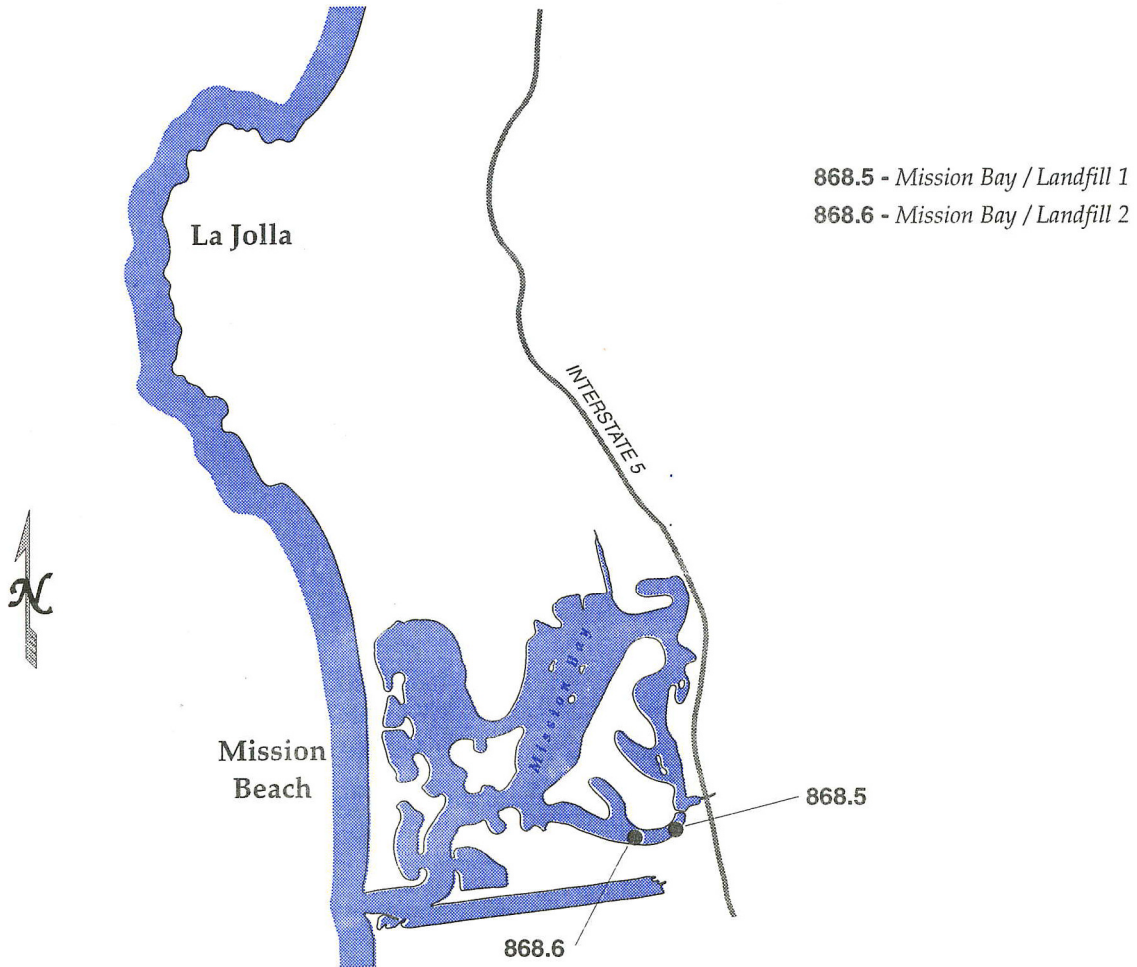
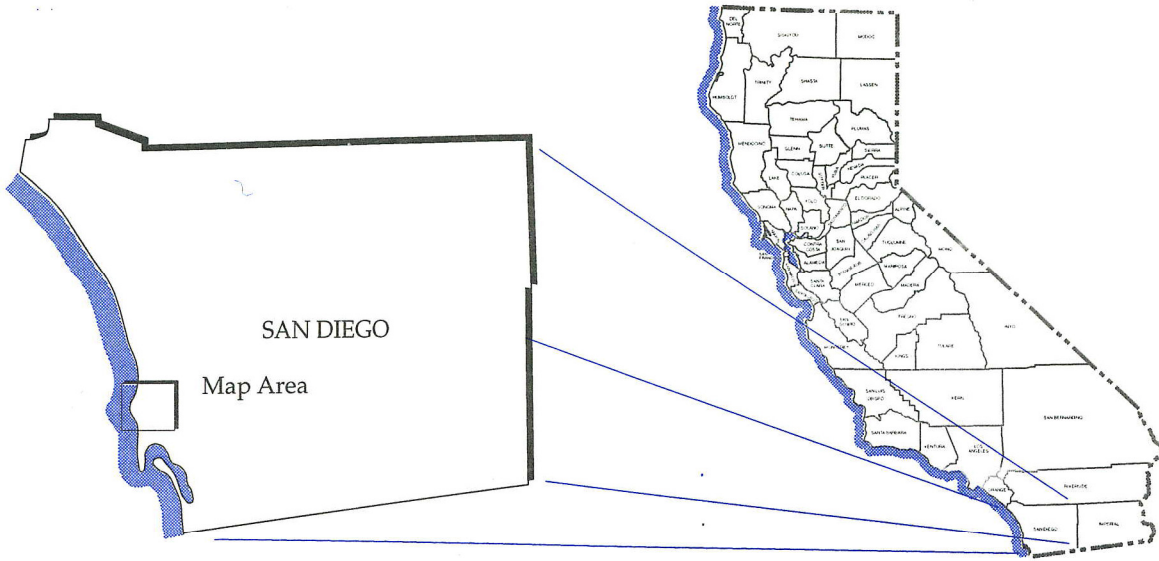
- 723.4 - Newport Bay / Turning Basin
- 724.0 - Newport Bay / Highway 1 Bridge
- 725.0 - Newport Bay / Crows Nest
- 726.4 - Newport Bay / Rhine Channel/End

STATE MUSSEL WATCH 1993-95 SAMPLING STATIONS

San Diego Co. - Oceanside Area



STATE MUSSEL WATCH 1993-95 SAMPLING STATIONS
San Diego Co. - Mission Bay Area



STATE MUSSEL WATCH 1993-95 SAMPLING STATIONS

San Diego Co. - San Diego Bay Area

