

APPENDIX R

Maps Showing

1991 Station Locations

Appendix R

List of Figures

	<u>Page</u>
Figure 1. TSMP Monitoring Stations 1991 (Region 1)	R-3
Figure 2. TSMP Monitoring Stations 1001 (Region 2)	R-4
Figure 3. TSMP Monitoring Stations 1991 (Region 3)	R-5
Figure 4. TSMP Monitoring Stations 1991 (Region 4)	R-6
Figure 5a. TSMP Monitoring Stations 1991(Region 5, Sacramento Basin)	R-7
Figure 5b. TSMP Monitoring Stations 1991 (Region 5, San Joaquin Basin)	R-8
Figure 5c. TSMP Monitoring Stations 1991 (Region 5, Tulare Lake Basin)	***
Figure 6a. TSMP Monitoring Stations 1991 (Region 6, North Lahontan Basin).....	R-9
Figure 6b. TSMP Monitoring Stations 1991 (Region 6, South Lahontan Basin).....	R-10
Figure 7. TSMP Monitoring Stations 1991 (Region 7)	R-11
Figure 8. TSMP Monitoring Stations 1991 (Region 8)	R-12
Figure 9. TSMP Monitoring Stations 1991 (Region 9)	R-13

*** The Tulare Lake Basin was not sampled in 1991. Figure 5c is not included in this report.

FIGURE 1. TSMP Monitoring Stations 1991 (Region 1)

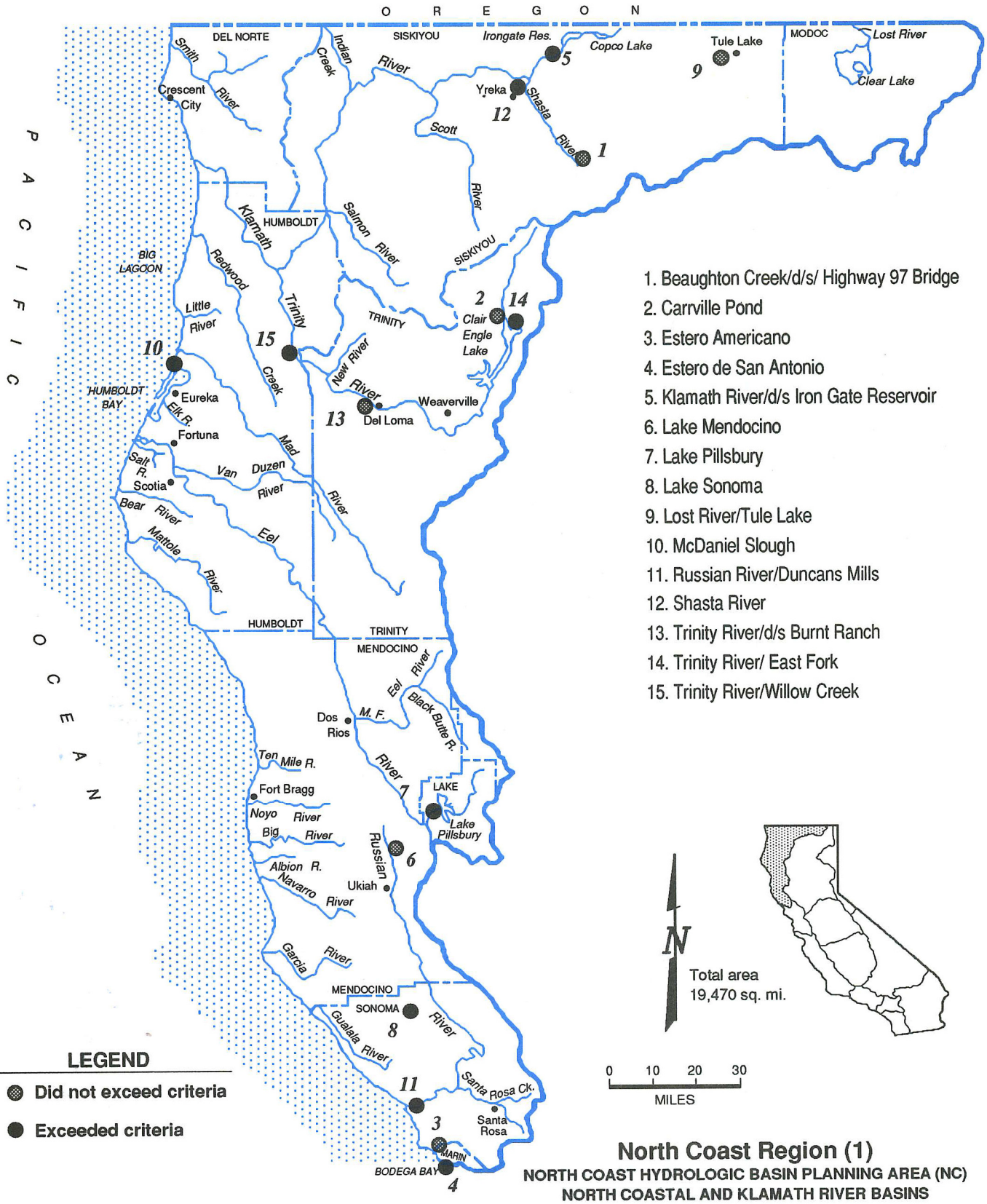


FIGURE 1. TSMP Monitoring Stations 1991 (Region 2)

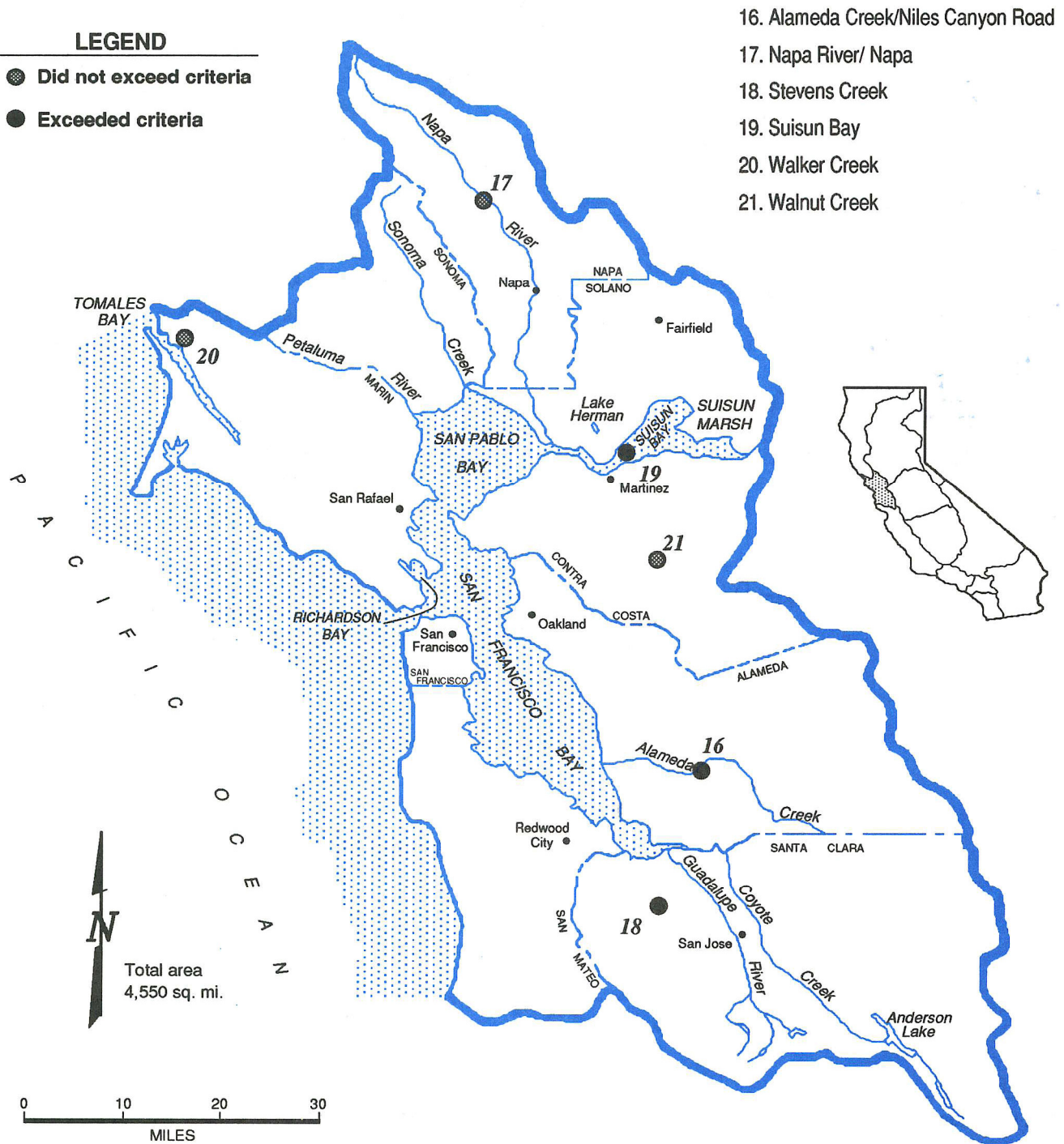


FIGURE 1. TSMP Monitoring Stations 1991 (Region 3)



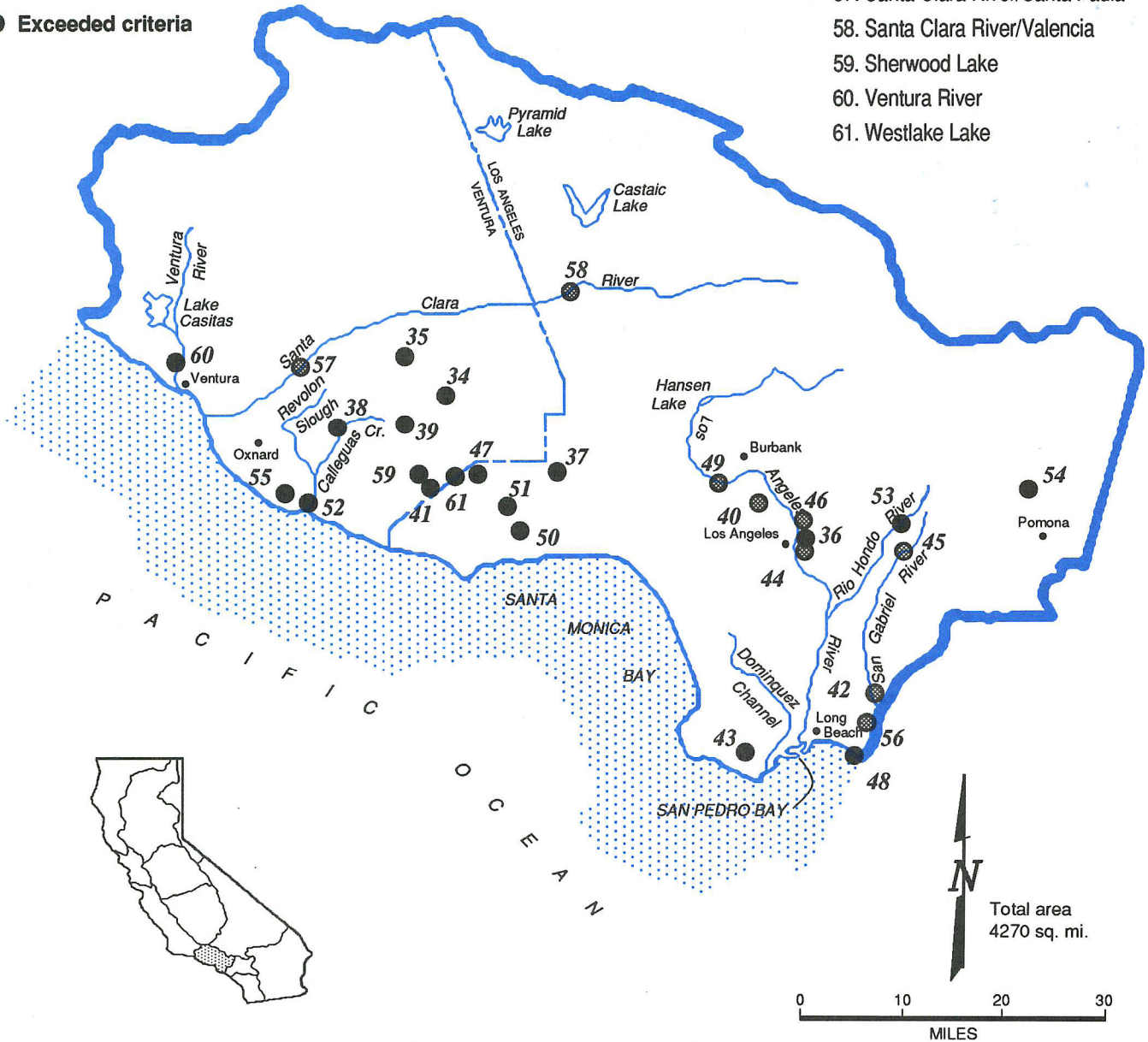
Central Coast Region (3)
CENTRAL COAST HYDROLOGIC BASIN PLANNING AREA (CC)

FIGURE 1. TSMP Monitoring Stations 1991 (Region 4)

- | | | |
|-------------------------|--------------------------|---------------------------------------|
| 34. Arroyo Conejo | 41. Eleanor Lake | 49. Los Angeles River/Sepulveda Basin |
| 35. Arroyo Simi | 42. El Dorado Park Lake | 50. Malibou Creek |
| 36. Belvedere Park Lake | 43. Harbor Park Lake | 51. Malibou Lake |
| 37. Calabasas Lake | 44. Hollenbeck Park Lake | 52. Mugu Lagoon |
| 38. Calleguas Creek | 45. Legg Lake | 53. Peck Road Lake |
| 39. Conejo Creek | 46. Lincoln Park Lake | 54. Puddingstone Reservoir |
| 40. Echo Park Lake | 47. Lindero Lake | 55. Rio de Santa Clara/ Oxnard Drain |
| | 48. Alamitos Bay | 56. San Gabriel River |
| | | 57. Santa Clara River/Santa Paula |
| | | 58. Santa Clara River/Valencia |
| | | 59. Sherwood Lake |
| | | 60. Ventura River |
| | | 61. Westlake Lake |

LEGEND

- Did not exceed criteria
- Exceeded criteria



Los Angeles Region (4)
LOS ANGELES HYDROLOGIC BASIN PLANNING AREA (LA)
SANTA CLARA AND LOS ANGELES RIVER BASINS

FIGURE 1. TSMP Monitoring Stations 1991 (Region 5)

- 62. American River/d/s Folsom Reservoir
- 63. American River/d/s Watt Avenue Bridge
- 64. Feather River/d/s Highway 99 Bridge
- 65. Feather River/d/s Oroville Rresevoir
- 66. Sacramento River/Hood
- 67. Sacramento River/u/s I-5 Overcrossing
- 68. Yuba River/N. F./d/s Bullards Bar Reservoir

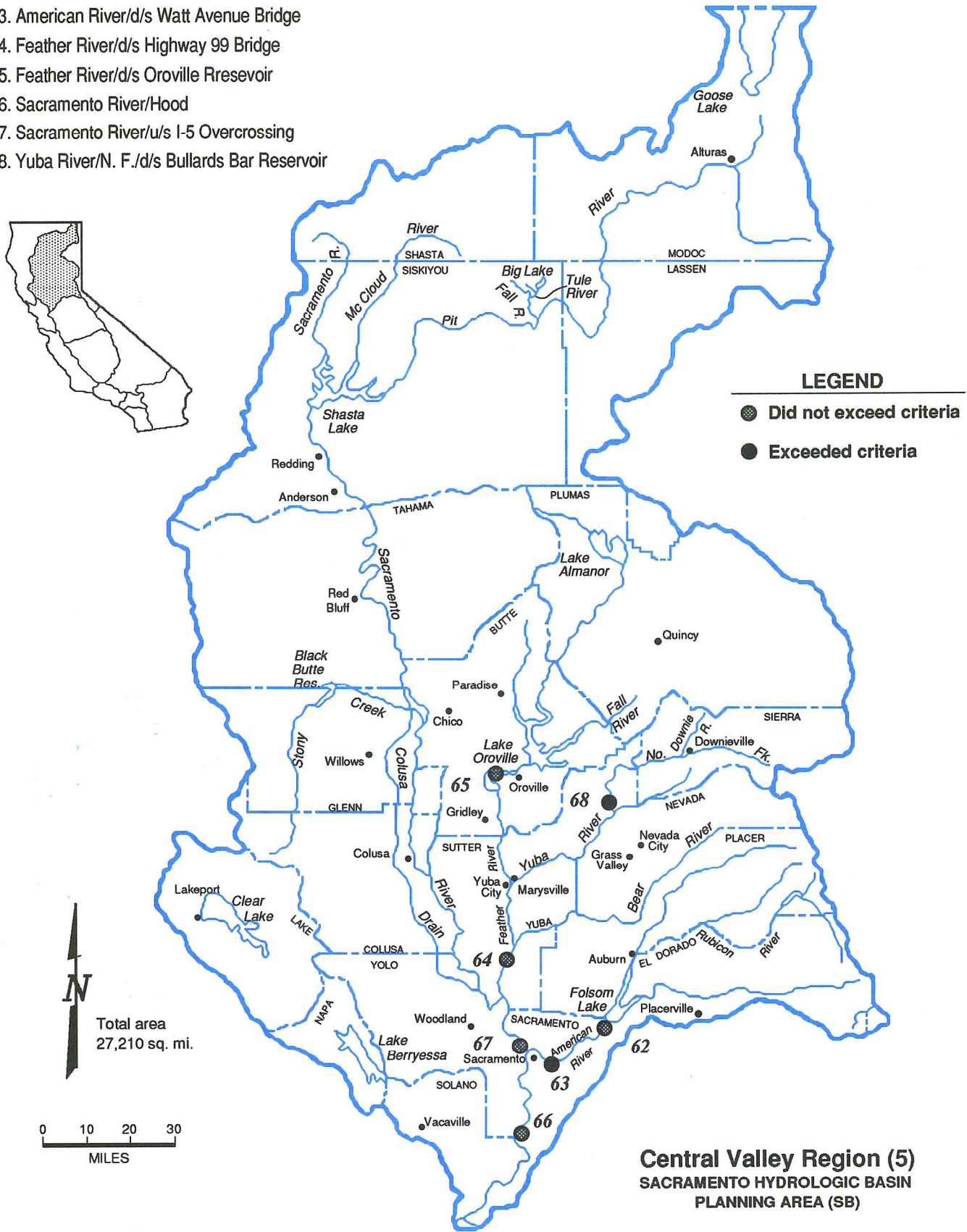


FIGURE 1. TSMMP Monitoring Stations 1991 (Region 5)

69. Franks Tract
70. San Joaquin River/Vernalis



FIGURE 1. TSMP Monitoring Stations 1991 (Region 6)

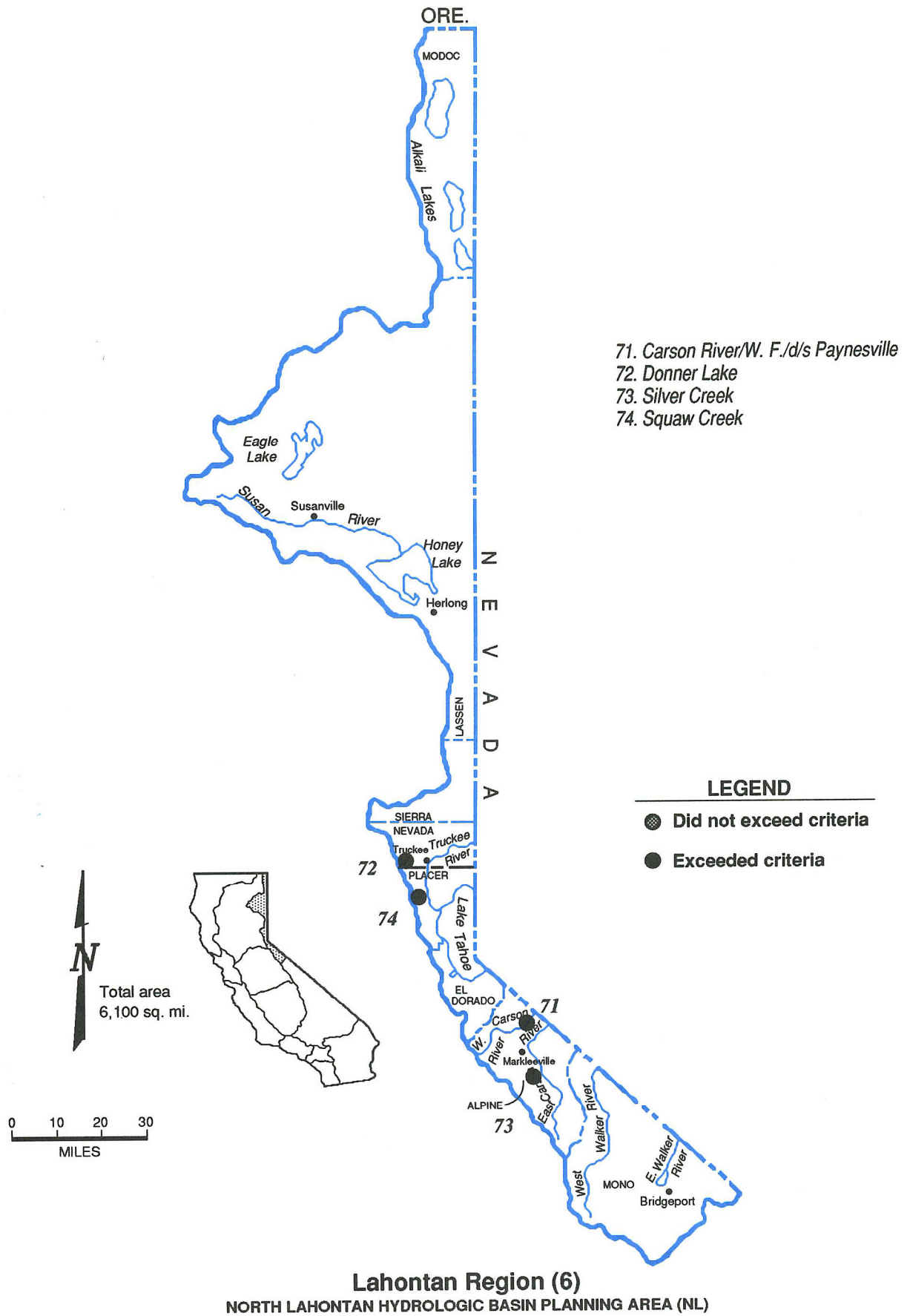
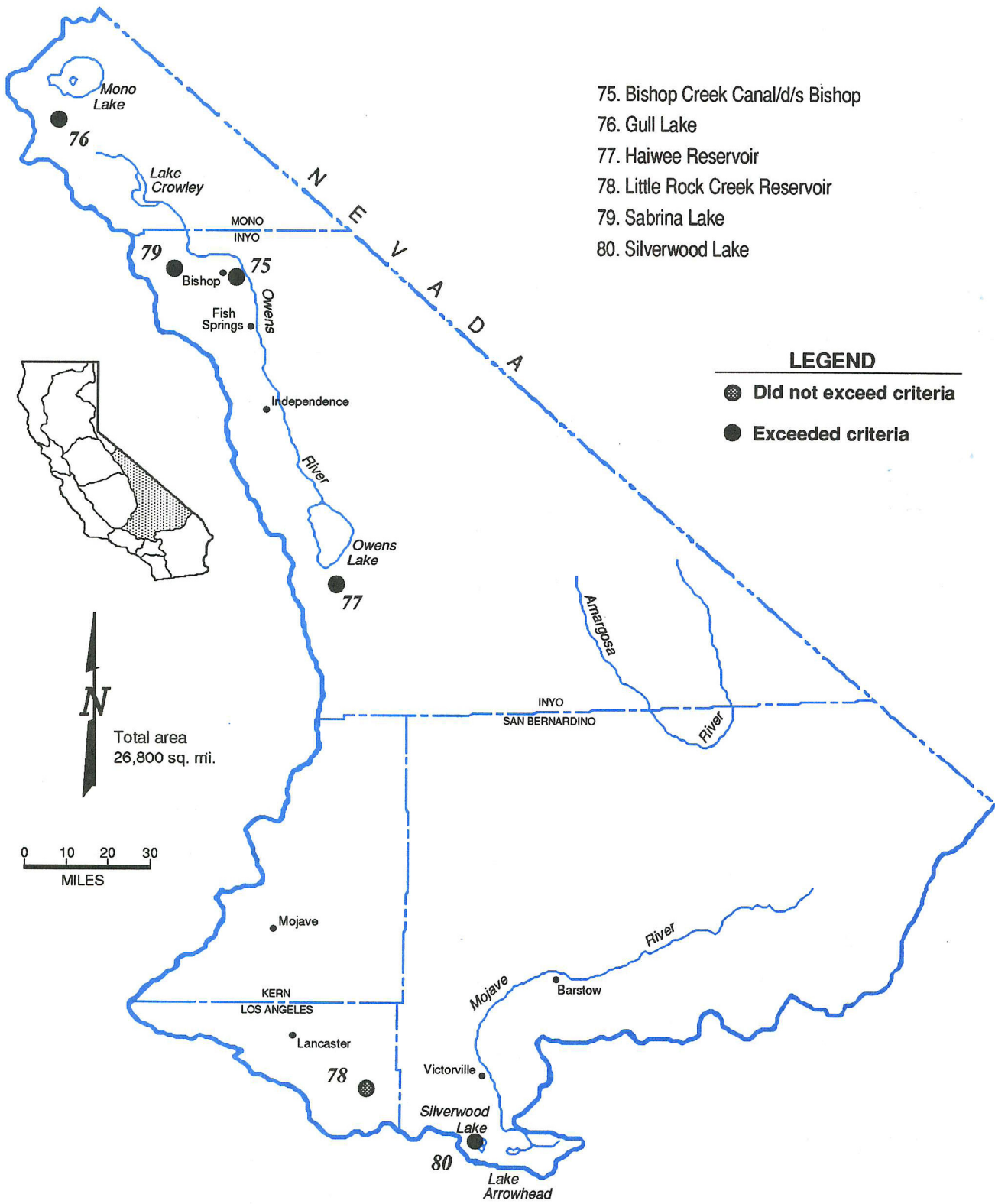


FIGURE 1. TSMP Monitoring Stations 1991 (Region 7)



- 75. Bishop Creek Canal/d/s Bishop
- 76. Gull Lake
- 77. Haiwee Reservoir
- 78. Little Rock Creek Reservoir
- 79. Sabrina Lake
- 80. Silverwood Lake

LEGEND

- Did not exceed criteria
- Exceeded criteria

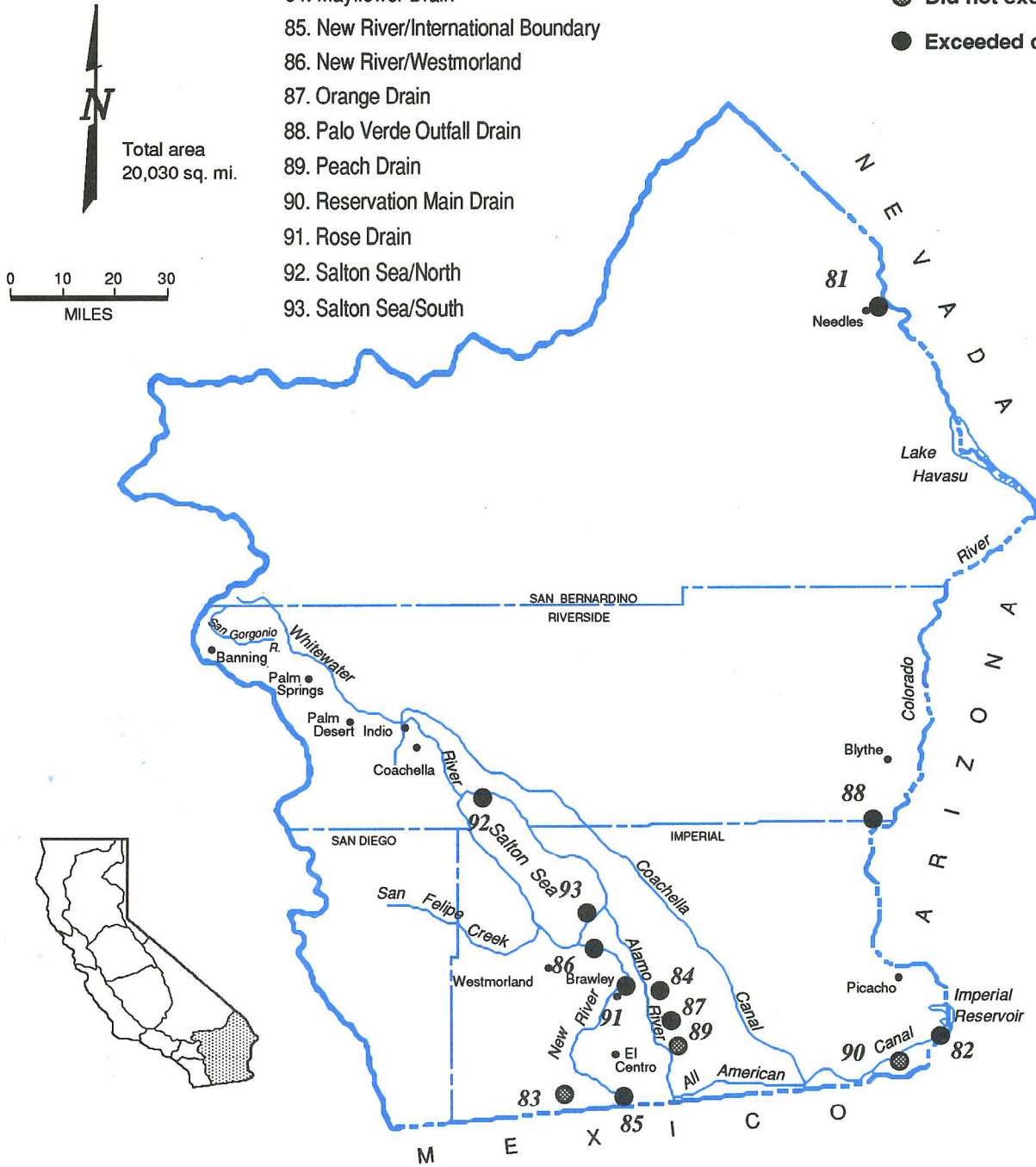
Lahontan Region (6)
SOUTH LAHONTAN HYDROLOGIC BASIN PLANNING AREA (NL)

FIGURE 1. TSMP Monitoring Stations 1991 (Region 8)

- 81. Colorado River/Needles
- 82. Colorado River/u/s Imperial Dam
- 83. Fig Drain
- 84. Mayflower Drain
- 85. New River/International Boundary
- 86. New River/Westmorland
- 87. Orange Drain
- 88. Palo Verde Outfall Drain
- 89. Peach Drain
- 90. Reservation Main Drain
- 91. Rose Drain
- 92. Salton Sea/North
- 93. Salton Sea/South

LEGEND

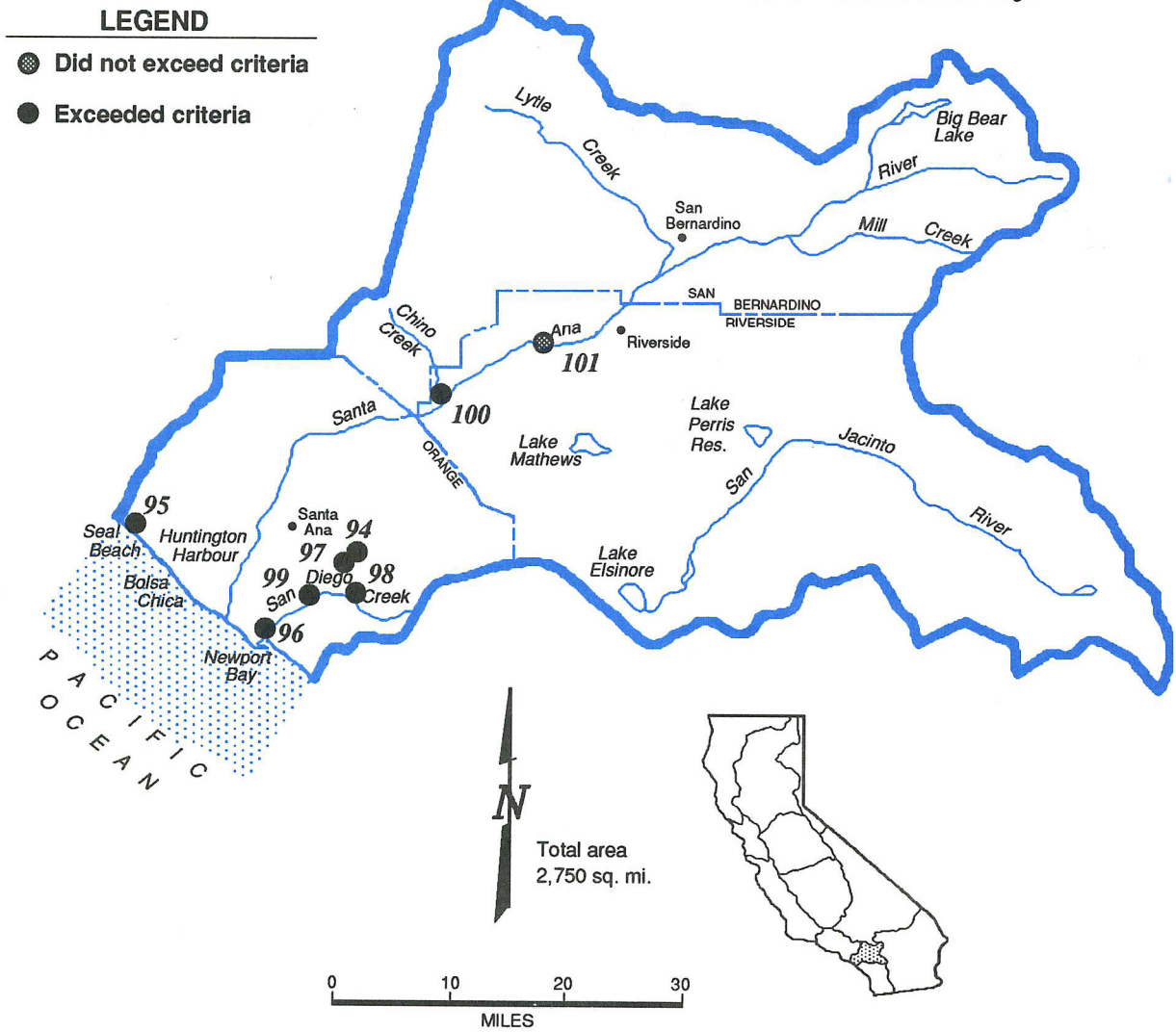
- Did not exceed criteria
- Exceeded criteria



Colorado River Basin Region (7)
COLORADO RIVER HYDROLOGIC BASIN PLANNING AREA (CR)
WEST COLORADO AND EAST COLORADO RIVER BASINS

FIGURE 1. TSMP Monitoring Stations 1991 (Region 8)

- 94. El Modena Channel/u/s Walnut Avenue Bridge
- 95. Huntington Harbour/Anaheim Bay
- 96. Newport Bay
- 97. Peters Canyon Channel
- 98. San Diego Creek/Barranca Parkway
- 99. San Diego Creek/Michelson Drive
- 100. Santa Ana River/Prado Dam
- 101. Santa Ana River/ USGS Gage



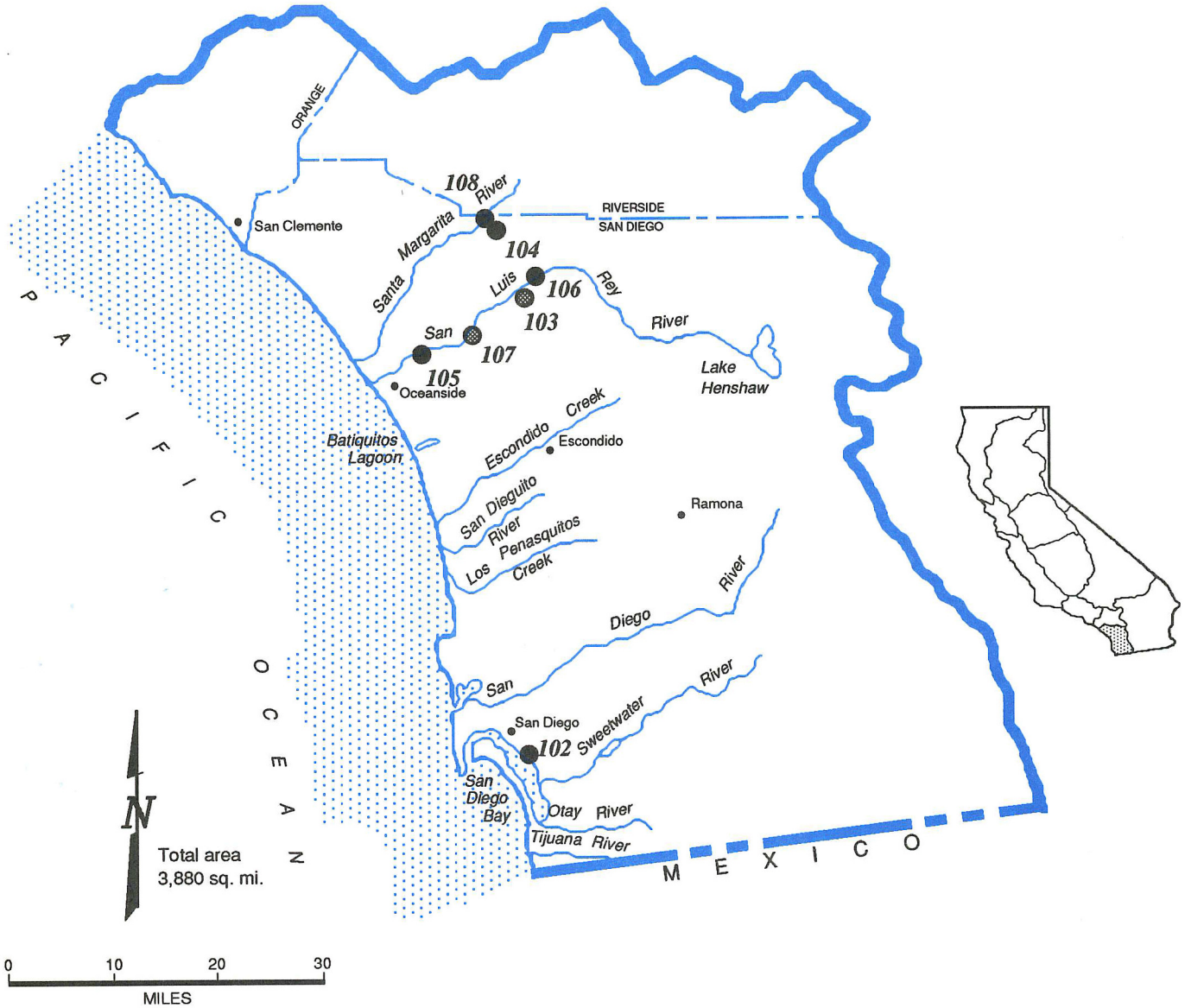
Santa Ana Region (8)
SANTA ANA HYDROLOGIC BASIN PLANNING AREA (SA)

FIGURE 1. TSMP Monitoring Stations 1991 (Region 9)

- 102. Chollas Creek/Main Street
- 103. Keys Creek
- 104. Rainbow Creek
- 105. San Luis Rey River/Foussat Road
- 106. San Luis Rey River/Highway 15
- 107. San Luis Rey River/Highway 76
- 108. Santa Margarita River/Willow Glen Road

LEGEND

- Did not exceed criteria
- Exceeded criteria



San Diego Region (9)
SAN DIEGO HYDROLOGIC BASIN PLANNING AREA (SD)