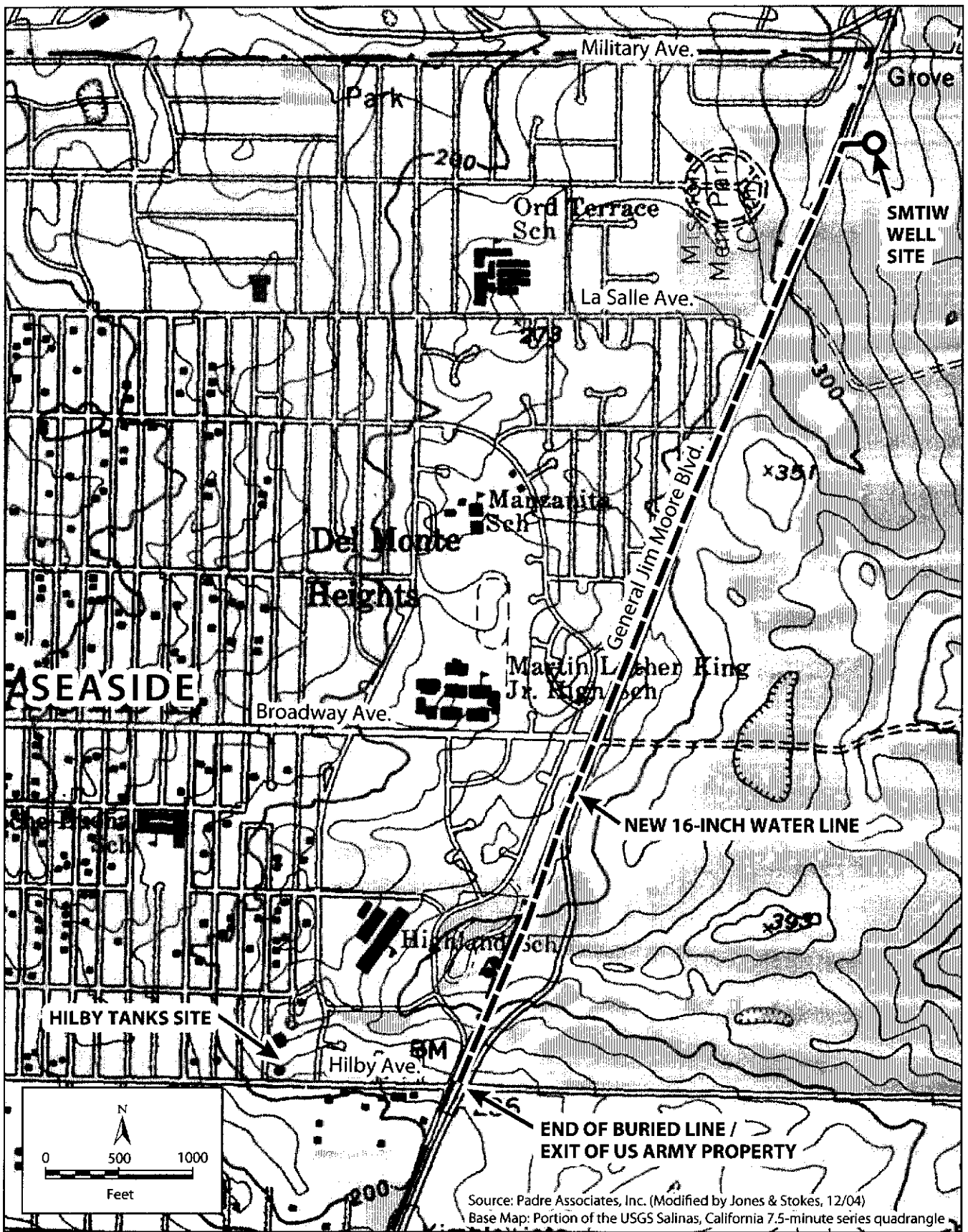
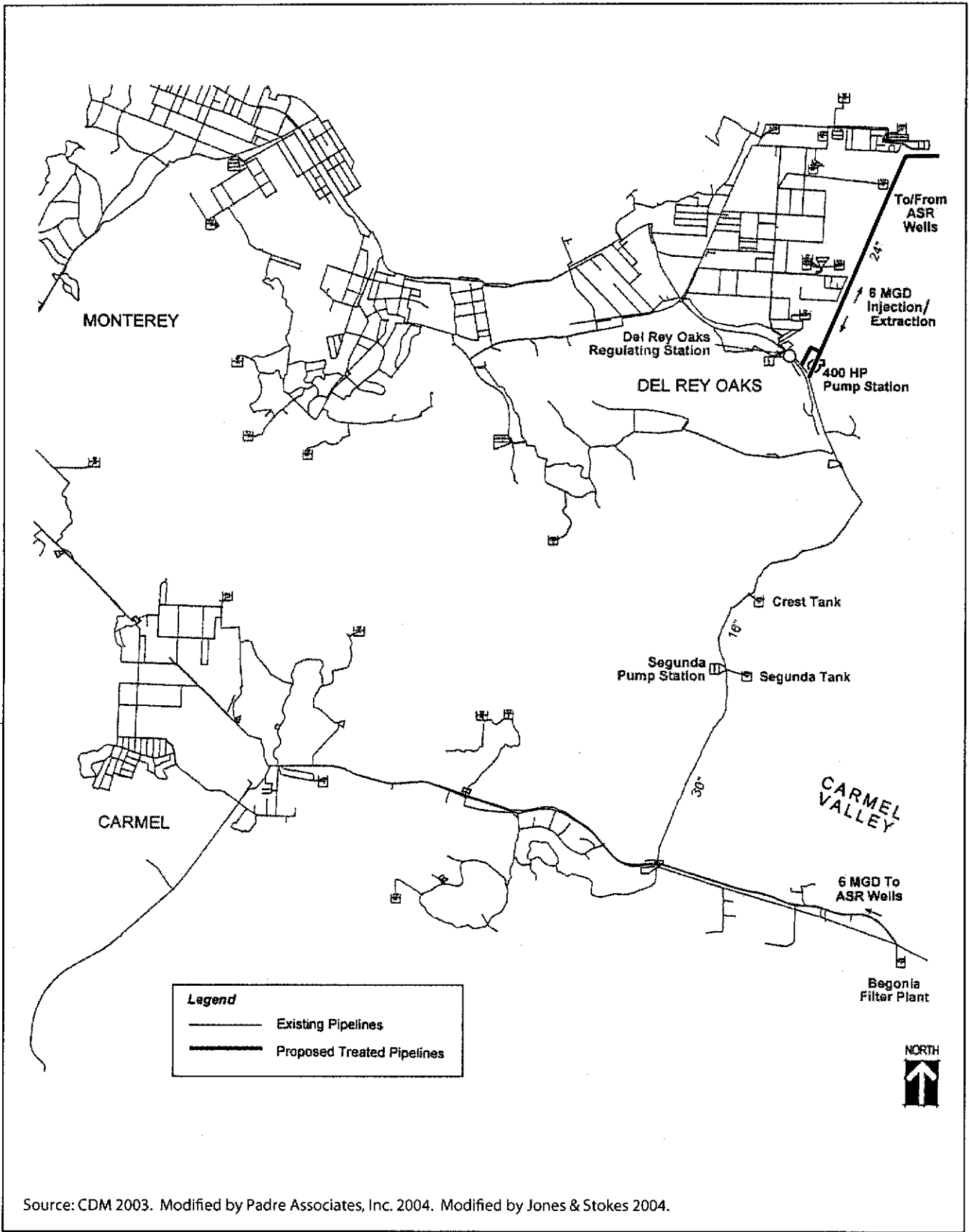


Figure 1
Monterey Peninsula Water Management District
Service Boundary and ASR Project Area



04637.04-001

Figure 2
Phase I ASR Project Facilities Locations



04637.04.001

Source: CDM 2003. Modified by Padre Associates, Inc. 2004. Modified by Jones & Stokes 2004.

Figure 3
Conceptual Project Facilities
Phase II ASR Project

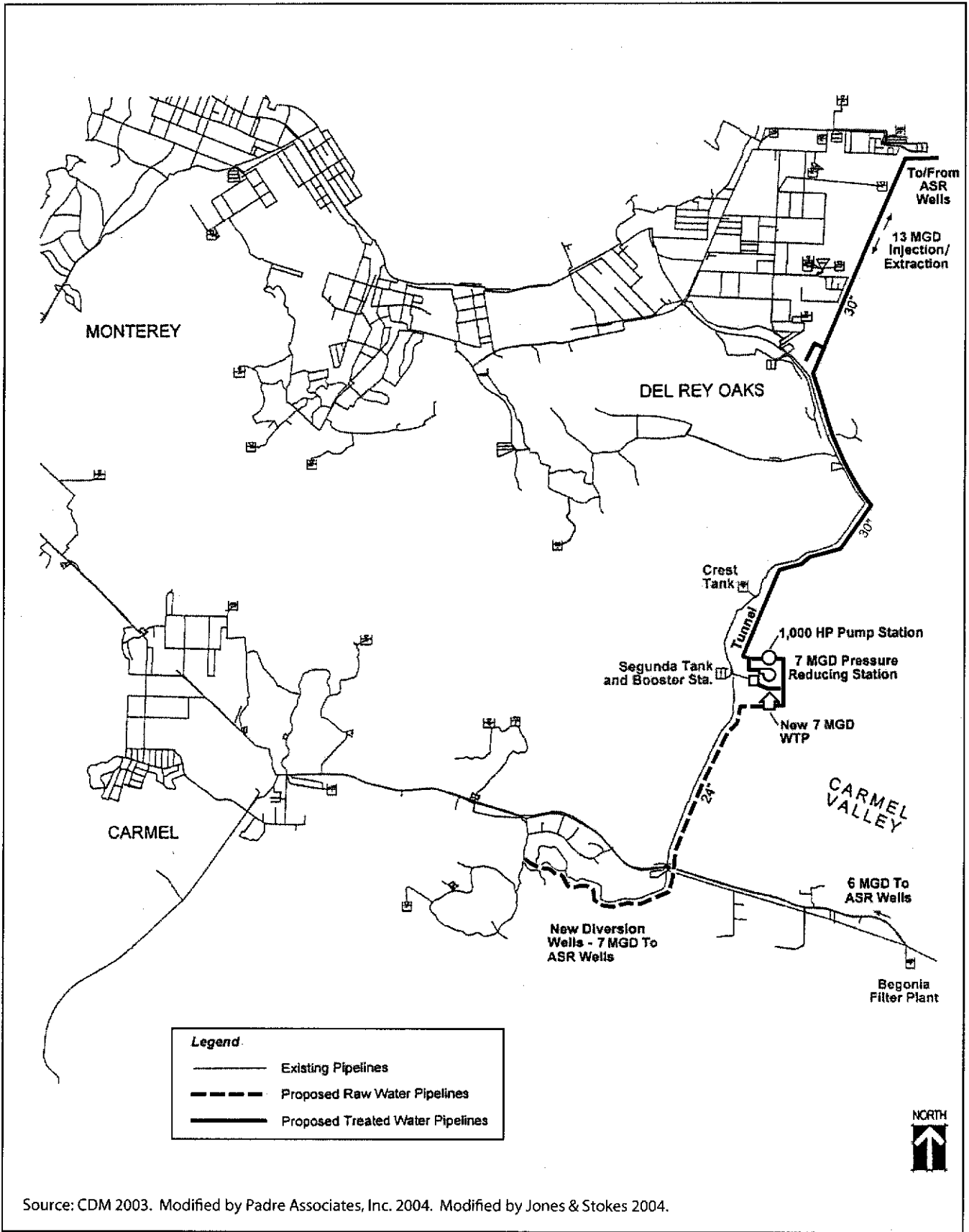


Figure 4
Conceptual Project Facilities
Phase III ASR Project