

2800 Here
POD#2

Upstream of Diversion

8/07
C6



RIVER CANAL

POD #2

810'1

C6



MINKI LAKE INTAKE
POD #2

8107

CG



Kern River / River Lanai

Upstream of Diversion

8/01

Pod #2

C6



Kern River / River Canal Downstream of Diversion

0/0/1

POD# 2

C6



Roseale Intake

Upstream
POD#2

0105

C6



Rosedale Intake

Downstream

6/05

POD#2

C6



River Canal Upstream of Diversion

POD#2

C6



01.19 01:29


low tide intake

upstream of diversion

8/07

Pod #2

CG



2800 Acre Intake Downstream of Diversion

0101

C6



Pioneer Inlet (a)

POD #2

8107

CL



Pioneer Inlet (a)

Pod #2

8107

CL



Pioneer Inlet (a)

Downstream of Diversion

8/07

POD#2

06



Pioneer Inlet (a)

adjacent to inlet

0107

POD#2

C6



Pioneer Inlet (a)

Upstream of diversion

8/07

POD#2

C6



PIONEER Intake (b)

8/01

POD#2

C6



Pioneer Intake (b) Downstream of Diversion

0107

POD#2

C6



HEIN WATER BANK Canal Intake

POD#2

8/6/07

C6



Kern Water Bank Canal

Upstream of Diversion

0107

POD#2

06



Ferris Water Bank Land downstream of diversion

8/21

POD#2

C6



DIVERSION WEIR

Downstream of Diversion

5/16/06

POD#2

C6



Downstream of Diversion

Kern River

2/16/06

Pod #2

C6




Diversion Weir Downstream of Diversion

5/9/06

Pod #2

C6



Hiejandro Canal Intake

Upstream of Diversion

0107

POD#3

C6




Miejano Canal

Downstream of Diversion

8101

POD#3

C6



Hlegandro Intake

Adjacent

8107

POD#3

C6



East Side Intake
POD #4

Upstream

6/03

CG



Eastside Intake
POD#4

Downstream

6103
C6



Duttonwillow Service Area Place of Use

1103

C6

