

STATE WATER RESOURCES CONTROL BOARD
2008 FEB 20 PM 2:33
DIVISION OF WATER RIGHTS
SACRAMENTO

PETITION FOR CHANGE
(WATER CODE 1700)

Application X Point of Diversion, Point of Rediversion, Place of Use, Purpose of Use
 Permit License 7793 Statement or Other

I (we) hereby petition for change(s) noted above and shown on the accompanying map and described as follows:
Please see attachment.

Point of Diversion or Rediversion (Give coordinate distances from section corner or other ties as allowed by Cal CR 715, and the 40-acre subdivision in which the present & proposed points lie.)

Present South 72° 36' east, 3.095 feet from the NW corner of Section 6, T. 29 N, R. 2 W, MDB&M
Proposed Add POD: North twenty (20) feet, west seven hundred (700) feet from the SE corner of Section

Place of Use (If irrigation then state number of acres to be irrigated within each 40-acre tract.) 31, T.30N, R.2W, MDB&M, being
Present
Proposed No Change within the SESE of said Section 31.

Purpose of Use
Present
Proposed No Change

Does the proposed use serve to preserve or enhance wetlands habitat, fish and wildlife resources, or recreation in or on the water (See WC 1707)? Yes
(yes/no)

• GIVE REASON FOR PROPOSED CHANGE: Water management flexibility.

• WILL THE OLD POINT OF DIVERSION OR PLACE OF USE BE ABANDONED? No
(yes/no)

• WATER WILL BE USED FOR Fish Culture PURPOSES.

I (we) have access to the proposed point of diversion or control the proposed place of use by virtue of? Verbal agreement
(ownership, lease verbal or written agreement)

Are there any persons taking water from the stream between the old point of return flow and the new point of return flow? No
(yes/no)

If by lease or agreement, state the name and address of party(s) from whom access has been obtained.

Department of the Interior, Bureau of Land Management, 3555 Hemsted Dr., Redding, CA 96002

Give name and address of any person(s) taking water from the stream between the present point of diversion or rediversion and the proposed point of diversion or rediversion, as well as any other person(s) known to you who may be affected by the proposed change.

None

THIS CHANGE DOES NOT INVOLVE AN INCREASE IN THE AMOUNT OF THE APPROPRIATION OR SEASON OF USE.

I (we) declare under penalty of perjury that the above is true and correct to the best of my (our) knowledge and belief.

Dated FEBRUARY 6, 2008 at PORTLAND, OR, California

James O. Council
Signature(s)

503.231.2098
Telephone No.

NOTE: A \$1,000 fee, for each Application listed, made payable to the State Water Resources Control Board and an \$850 fee made payable to the Department of Fish and Game must accompany a petition for change.

2/20/08
1869
1000.00

Attachment to Petition for Change
License 7793

Point of Diversion or Rediversion:

Present:

Intake 3: South 72° 36' east, 3,095 feet from the NW corner of Section 6, T. 29 N, R. 2 W, MDB&M, being within the NWNE of said Section 6.

Proposed Points of Diversion:

Add a POD at Intake 1: North twenty (20) feet, west seven hundred (700) feet from the SE corner of Section 31, T. 30N, R. 2W, MDB&M, being within the SE1/4SE1/4 of said Section 31.

Comment:


Applicant proposes one change for this license:

1.) Authorize diversion of up to the full rate of this license, 30 cfs, at Intake 1. (Add POD)

Under License 7993, Applicant will not divert any greater quantity or rate at any one time than is currently authorized.


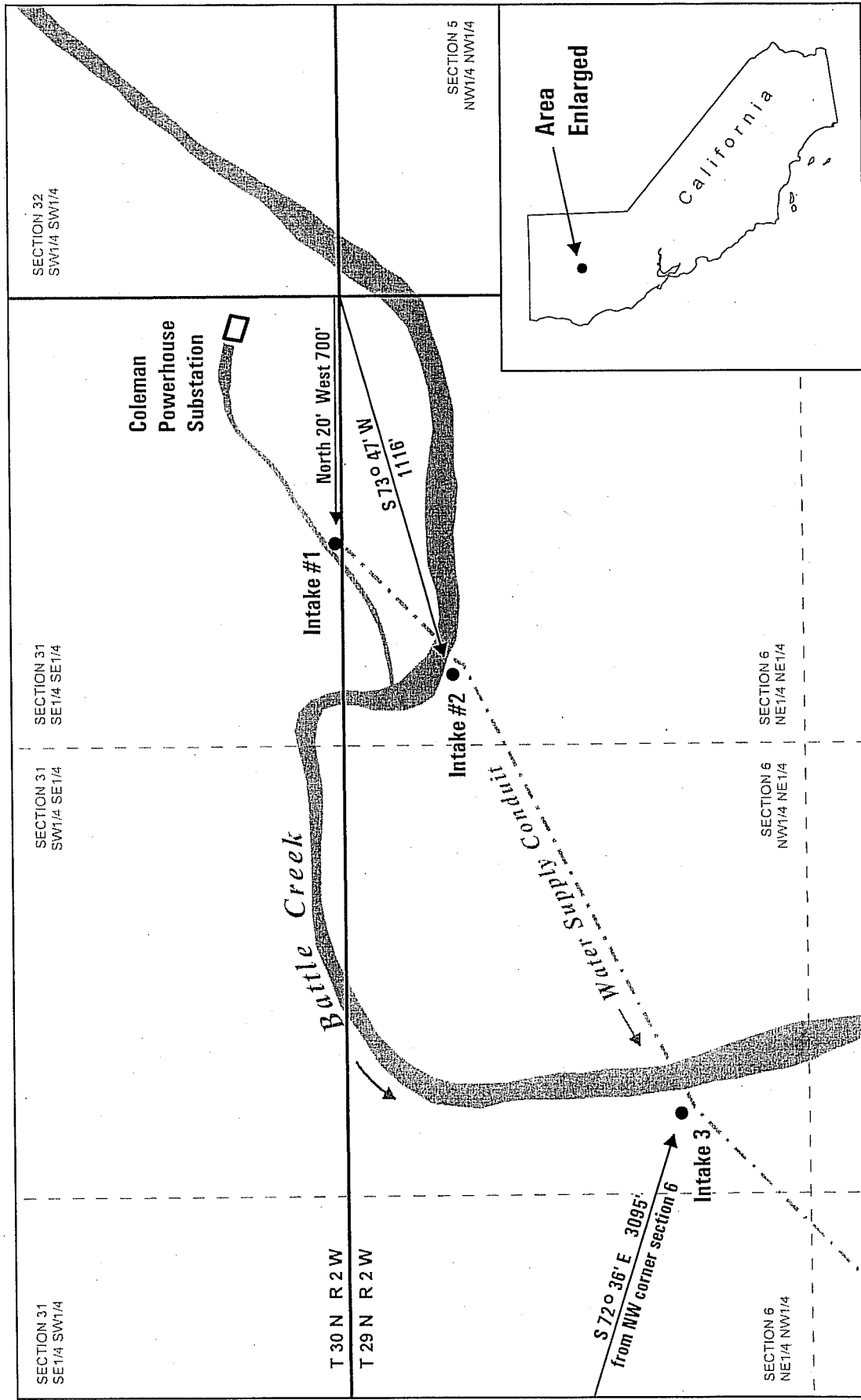
The overall purpose of this change in diversion location and authorized rate is to allow flexible diversion of authorized rates under Licenses 4472, 6591, 7993 and 9561 at either or both of Intake 1. Applicant will not divert more than the combined aggregate of these four licenses at any one time from any combination of Intake 1, Intake 2 (POD for licenses 4472 and 6591), or Intake 3 (POD for licenses 7993 and 9561). Please refer to Petition for Change for Licenses 4472 and 9561.

The purpose of this change is to allow water management flexibility for the Coleman National Fish Hatchery.



U.S. Fish & Wildlife Service
Coleman National Fish Hatchery
 Shasta County, California

Map to Accompany Petition for Change
 Licenses 4472, 7993 and 9561



Water Resources Branch
 R1 Division of Engineering
 911 NE 11th Avenue
 Portland, OR 97232-4191
 503-231-6251

Intake distance / bearings taken from legal description in existing water rights and measured from section corner referenced to features depicted in 2006 aerial photography (National Agricultural Imagery Program).

0 250 500 Feet
 0 50 100 Meters

1:5,000 MOUNT DIABLO MERIDIAN

THE PURPOSE OF THIS MAP IS TO IDENTIFY THE LOCATION OF THE WATER RIGHT. IT IS NOT INTENDED TO PROVIDE INFORMATION RELATIVE TO THE LOCATION OF PROPERTY OWNERSHIP BOUNDARY LINES.

Coleman_PetitionToChange_Map_20080206.MXD, 2/6/08