



MORONGO BAND OF MISSION INDIANS

Downstream of Point of Diversion of Millard Cree

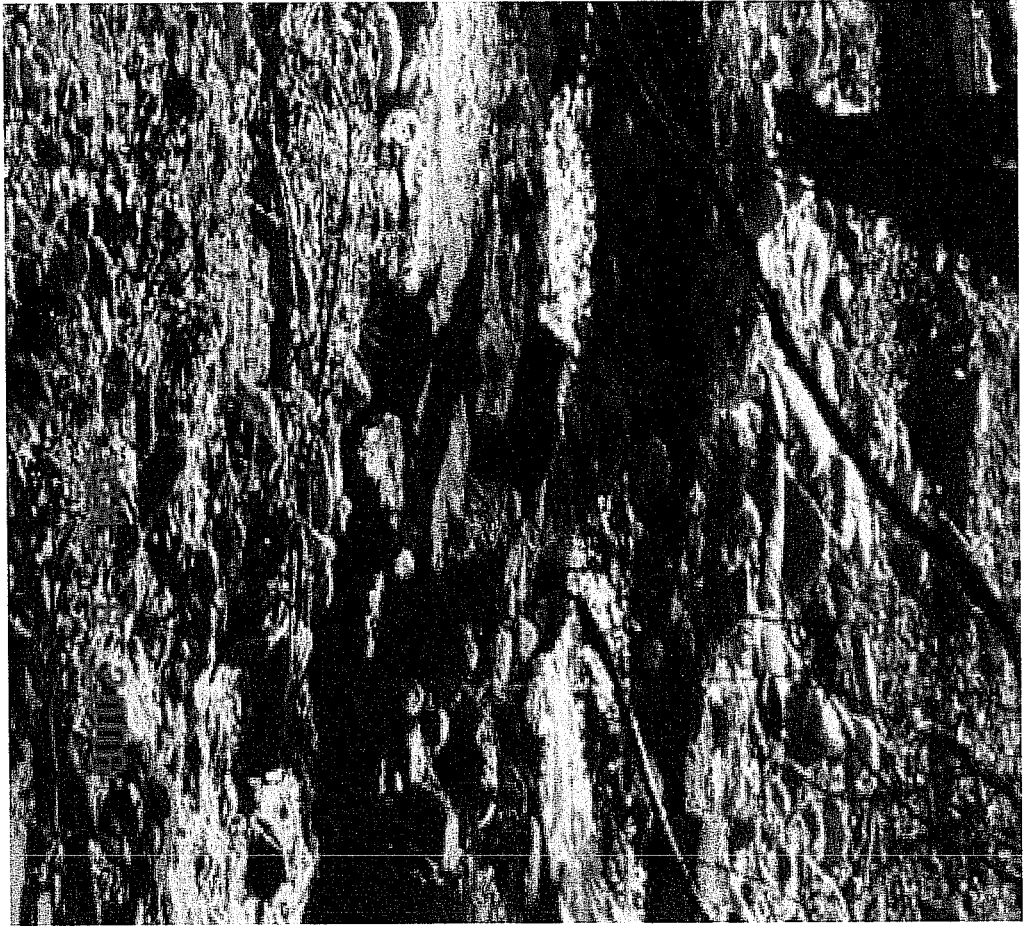
License 174



STETSON ENGINEERS INC.


Covina San Rafael Mesa, Arizona

WATER RESOURCE ENGINEERS



水

Plate 1



MORONGO BAND OF MISSION INDIANS

**Upstream of Point of Diversion of Millard Creek
License 174**



STETSON ENGINEERS INC.

Covina San Rafael Mesa, Arizona

WATER RESOURCE ENGINEERS






Plate 2



LEGEND:

Reservation Boundary —

Proposed Place of Use 

MORONGO BAND OF MISSION INDIANS


STETSON ENGINEERS INC.

Covina San Rafael Mesa, Arizona

WATER RESOURCE ENGINEERS



Aerial View of Reservation
License 174 Proposed Place of Use



LEGEND:

**MORONGO RESERVATION
BOUNDARIES**



**PROPOSED PLACE
OF USE**

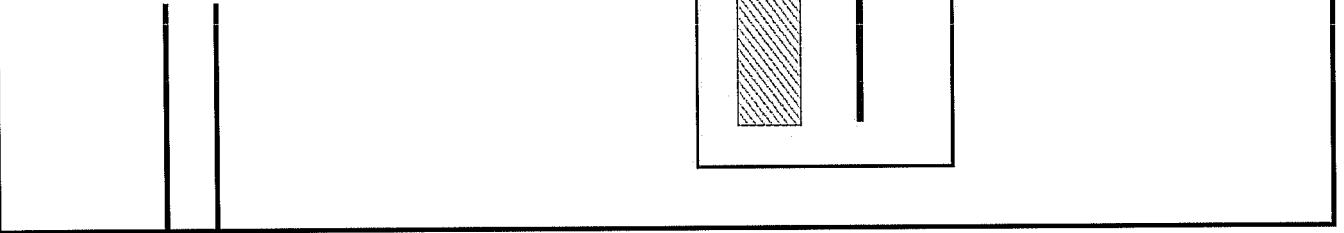


Plate 3