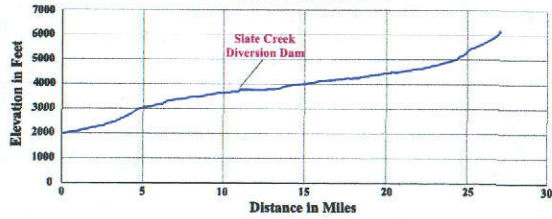
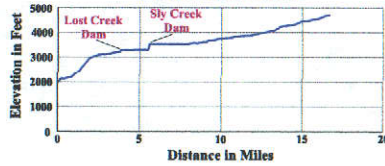


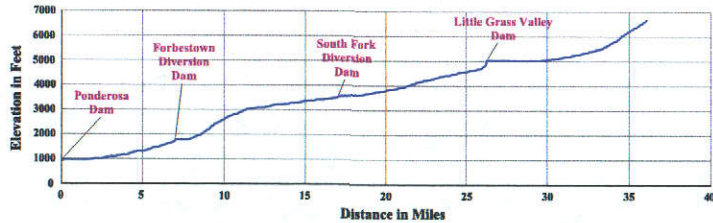
Slate Creek Profile



Lost Creek Profile



South Fork Feather River Profile



Little Grass Valley Storage drawn down for transfer

Basemap Features

- Powerhouses
- - - Trails
- Major Roads
- Forest Roads used for SFPP Operations
- Plumas National Forest Roads
- Canal
- Penstock
- Siphon
- Tunnel

- FERC Project Boundary
- Perennial Streams & Rivers
- South Fork Project Reservoirs
- Project Vicinity Boundary

Non-Project

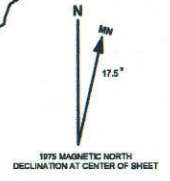
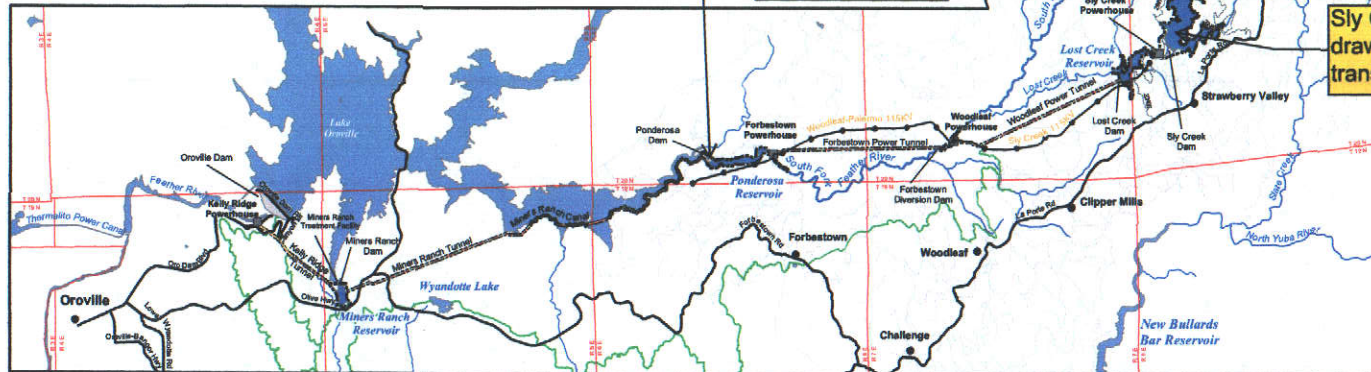
- South Feather Water and Power Agency Ditches
- Non-Project Reservoirs
- 115 kV Transmission Lines

Project Facility Color key

Pacific Gas and Electric Company's Hydroelectric projects (FERC Projects No. 4851 and 2281)
 South Feather Power Project's Hydroelectric Project (FERC Project No. 2088)

Ponderosa Dam - transfer delivery point to Lake Oroville

Sly Creek storage drawn down for transfer



REV	DATE	DESCRIPTION	DRAWN	CHECKED	APPRD
	09-11-03	ES-1.pdf	ESF	CCC	

FIGURE ES-1

South Feather Power Project Vicinity Map

SOUTH FEATHER POWER PROJECT


FERC PROJECT NO. 2088 September 11, 2003

Data Sources: Roads and Streams: Plumas National Forest and U.S. Census Bureau TIGER 2000; Reservoirs - SPWPA & U.S. Census Bureau TIGER 2000; Transmission Lines - USGS & GPS; SPWPA facilities: SPWPA


Original Map: Size 11" x 17" color - H:\sv_proj\power\rel\license\project.mxd

Map prepared by: South Feather Water and Power Agency © 2003, South Feather Power Project

**Environmental Information for Petitions
Environmental Setting – Photographs**




Ponderosa Reservoir immediately upstream from point of diversion



Lake Oroville, So. Fork arm immediately downstream from point of diversion at Ponderosa Dam spillway


Lake Oroville




The 10,000 acre-feet transferred will be placed in Lake Oroville for release to the Feather River and to the points of diversion on the State Water Project for San Diego County Water Authority. The place of use will include San Vicente Reservoir, shown below.




**Environmental Information for Petitions
Environmental Setting – Photographs**



Ponderosa Reservoir immediately upstream from point of diversion




Lake Oroville, So. Fork arm immediately downstream from point of diversion at Ponderosa Dam spillway




The 10,000 acre-feet transferred will be placed in Lake Oroville for release to the Feather River and to the points of diversion on the State Water Project for San Diego County Water Authority. The place of use will include San Vicente Reservoir, shown below.



**Environmental Information for Petitions
Environmental Setting – Photographs**




Ponderosa Reservoir
immediately upstream
from point of diversion



Lake Oroville, So. Fork
arm immediately
downstream from point
of diversion at
Ponderosa Dam spillway

Lake Oroville



The 10,000 acre-feet transferred will be placed in Lake Oroville for release to the Feather River and to the points of diversion on the State Water Project for San Diego County Water Authority. The place of use will include San Vicente Reservoir, shown below.

