




- Legend:**
-  Proposed Change
 -  District Boundary
 -  "Class Lands" Map 50-1-26

**PROPOSED CHANGE IN
PLACE OF USE FOR
IRRIGATION**

The projection of the points of diversion are in California Coordinate System of 1983 (CCS83).

