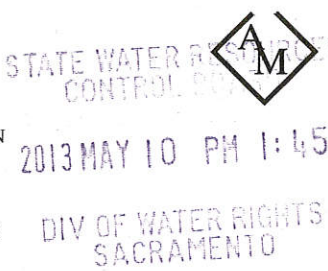


MIKE PAVLAKIS
JOAN C. WRIGHT
PATRICK V. FAGAN
KAREN A. PETERSON
JAMES R. CAVILIA
CHRIS MACKENZIE
DAWN ELLERBROCK
RYAN D. RUSSELL
JENNIFER M. MAHE
JOEL W. LOCKE



ALLISON · MACKENZIE
PAVLAKIS · WRIGHT & FAGAN
LTD
ATTORNEYS AND COUNSELORS AT LAW

KMG 2221/1389

ALICIA G. JOHNSON
LAUREN M. DAVIS

GEORGE V. ALLISON
ANDREW MACKENZIE
OF COUNSEL

MIKE SOUMBENIOTIS
(1932-1997)

May 9, 2013

State Water Resources Control Board
Division of Water Rights
Attn: Kate Gaffney
1001 I Street, 14th Floor
Sacramento, CA 95814

Via Federal Express

Re: Petitions for Temporary Transfer and Change, Walker River Irrigation District
Licenses 6000 and 9407 (Applications 2221 and 1389)

Dear Ms. Gaffney:

This law firm represents the United States Board of Water Commissioners for the Walker River and the Water Master/Chief Deputy Water Commissioner for the Walker River. Pursuant to Article V, Section 5.4 of the *Administrative Rules and Regulations Regarding Change of Point of Diversion, Manner of Use or Place of Use of Water of the Walker River and its Tributaries and Regarding Compliance with California Fish and Game Code §5937 and Other Provisions of California Law* as amended through June 3, 1996, the United States Board of Water Commissioners ("Board") provides the State Water Resources Control Board with the following comments and recommendations to the Petitions for Temporary Transfer and Change under Licenses 6000 and 9407 ("Change Applications") filed by the Walker River Irrigation District ("WRID") in accordance with your letter dated March 13, 2013:

1. The Change Applications request to temporarily add Fish and Wildlife Preservation and Enhancement as an additional purpose of use for the licenses and to temporarily add the West Walker River from Topaz Reservoir and the East Walker River from Bridgeport Reservoir to the confluences of the Walker River, thence the Walker River to and encompassing Walker Lake, as an additional place of use for the licenses. The Change Applications propose to temporarily transfer and change a total quantity of 25,000 acre-feet of stored water rights for release for instream flow dedications within a one year period. Pursuant to Paragraph XV of the Walker River Decree ("Decree"), the Board and/or the Water Master are charged with the duty of apportioning and distributing the waters of the Walker River, its forks and tributaries in the State of Nevada and in the State of California, including water for storage and stored water, in accordance with the provisions of the Decree. If the stored water is used for instream flow dedication and not irrigation purposes during the irrigation season, return flows from this water would not be available for the Chief Deputy Water Commissioner to use in his computation of total amount of water available to serve the vested rights under the Decree as required on page 4 of the *Rules and Regulations for the Distribution of Water of the Walker River Stream*

System Under the Provisions of Section 15 of Decree Case in Equity C-125, in the United States District Court for the District of Nevada, adopted September 3, 1953.

2. Pursuant to Paragraph VIII of the Decree, water is to be stored by WRID in Topaz and Bridgeport Reservoirs from November 1 to March 1 of each irrigation season. The Decree provides WRID “may distribute such water so stored in said reservoirs to the lands in the District entitled thereto, in accordance with their respective rights.” Under WRID’s rules and regulations (existing or proposed), the season for delivery of storage water shall begin on April 1 and end on October 31 of each year. The water left in the reservoirs at the end of the irrigation season is used during the next irrigation season. Each WRID storage water right holder has an equal right with every other storage water right holder to use the water in proportion to his apportionment of benefits. WRID’s proposed temporary transfer and change will allow storage water to be used for instream purposes, not to lands in the District, within a one year period and not limited to the April 1- October 31 irrigation season. Release of storage water for instream purposes outside of the irrigation season does affect other legal users of storage water. WRID’s proposed manner, time and place of use are inconsistent with certain explicit provisions of the Decree.

3. In previous change applications approved pursuant to the Decree, an Applicant was not able to call for its water approved by a change application until it could put the water to beneficial use. Pages 4-5 of the *Rules and Regulations for the Distribution of Water of the Walker River Stream System Under the Provisions of Section 15 of Decree Case in Equity C-125, in the United States District Court for the District of Nevada*, adopted September 3, 1953, provide: “If at any time the Chief Deputy Water Commissioner through investigation determines that any users’ water is not being put to beneficial use, but is going to waste, he shall immediately refuse delivery of water to the said user, unless and until he is satisfied that the water when returned to the user will be put to beneficial use within the meaning of the Decree.” It is not clear how WRID will ensure the storage water temporarily changed will be beneficially used for Fish and Wildlife Preservation and Enhancement since WRID cannot manage the conveyance of water from the Wabuska Gauge to Walker Lake. There is no provision to monitor that others will not use temporarily released storage water if a release occurs during the irrigation season. In addition, it should be noted that Paragraph I of the Decree as amended by the Court’s Order for Entry of Amended Final Decree to Conform to Writ of Mandate Etc., dated April 24, 1940, forever enjoins and restrains the Defendants in the Decree action and all persons claiming by, through or under them, “from preventing or interfering with the natural flow of said quantities of water from the channels of the said stream and its said tributaries down to and upon said Indian Reservation.”

4. The Decree provides in Paragraph VIII that water shall not be stored in the Topaz or Bridgeport Reservoirs so as to deprive the parties to the Decree including the Tribe and the United States of stock water or water for domestic purposes. The Change Applications cannot deprive the parties to the Decree including the Tribe and the United States of stock water or water for domestic purposes. In addition, historically there has been no issue of potential interference with or impacts to the Tribe's decreed water rights by other decreed water users because the Tribe's use of water is last on the system. The Change Application proposes a new broad manner of use with new places of use both upstream and downstream from the Tribe's use. Granting the Change Applications as filed affects the historical administration of the Decree. Currently, the Weir is the last ditch take-out, then the Stanley Ranch has a river pump prior to the Parker's Gage and Parker's Gage is the last measurement of water on the system. The Board's measurement of water to the Tribe occurs at the Parker's Gage (Wabuska Gage) at the lower end of Mason Valley per the 1953 Rules and Regulations.
5. While this issue may only ultimately be resolved by the Court, the Board wanted to bring it to the attention of WRID and the State Water Resources Control Board¹. The Decree as amended provides at page 73, lines 2-6: ". . . also for regulatory purposes, including a change of point of diversion or of the place of use of any water user, *but no water shall be sold or delivered outside of the basin of the Walker River* except that appurtenant to the lands of Mrs. J A. Conway and R.P. Conway referred to in the foregoing tabulation." (emphasis added.) This language in the Decree was derived from a stipulation of the parties entered into near the close of the hearing in order to shorten the time of the trial of the action. The language was part of the broader stipulation with respect to the water rights of the parties to this suit which were not determined by the Decree in the suit in Equity No. 731. *Report of the Special Master*, pages 8-11, In Equity Case No. C-125, filed December 30, 1932. Prior to this stipulation, all the defendants in the action except Sierra Pacific Power Company entered into a stipulation filed with the Court on March 2, 1932 for the purpose of settling and adjusting certain controversies concerning questions of fact involved in the action. The stipulation provided in part: "That excepting the adjudicated appropriation rights of Mrs. J.A. Conway and Richard P. Conway, the rights of the several appropriators and users of water who are parties hereto shall be restricted to application and use on lands within the particular water shed or basin of Walker River, East Walker River, West Walker River, respectively, and their respective tributaries where said water is now used." The Decree was entered to settle the rights of water users of the Walker River for irrigation of the lands of the parties to the suit. Comments made at the time by the attorneys for various parties acknowledged that there was no beneficial

¹ Article VII, Section 7.1 of the *Administrative Rules and Regulations* provides that new or different objections or arguments not presented to the agency will not be considered by the Court without a showing of good cause for failure of that person to present such objections or arguments in the agency proceedings.

use of water that went to Walker Lake. To the undersigned's knowledge, the Decree language which provides "but no water shall be sold or delivered outside of the basin of the Walker River" has never been construed by the Court. There may need to be a determination made by the Court with regard to this prohibition contained in the Decree.

6. Article VI, Section 6.1 of the *Administrative Rules and Regulations Regarding Change of Point of Diversion, Manner of Use or Place of Use of Water of the Walker River and its Tributaries and Regarding Compliance with California Fish and Game Code §5937 and Other Provisions of California Law* provides in part, that when an action has been filed in any court which may affect the allocation and distribution of waters of the Walker River, the agency may withhold for good cause shown any pending decision on a change application or compliance application until such court action is concluded. There is litigation pending which may affect the allocation and distribution of waters of the Walker River. The Board brings this provision of the *Administrative Rules and Regulations* to the attention of the State Water Resources Control Board but takes no position as to whether or not the State Water Resources Control Board should withhold action on the pending Change Applications pursuant to this provision.
7. Because the Decree was entered to settle the rights of water users of the Walker River for irrigation of the lands of the parties to the suit, the question arises whether a Decree holder can own water rights but not own any land or the place of use for which the water is to be placed to beneficial use. Again, this may be an issue for the Court to decide.

The United States Board of Water Commissioners appreciates the opportunity to present these comments to the State Water Resources Control Board. Enclosed are copies of the Walker River Decree, Amended Final Decree and the 1953 Rules and Regulations for your convenience.

///

///

///

///

///

///

///

///

State Water Resources Control Board
Division of Water Rights
Attn: Kate Gaffney
May 9, 2013
Page 5 of 5

Via Federal Express

If you have any questions regarding the enclosed, please contact my office. Thank you.

Sincerely,

***ALLISON, MacKENZIE, PAVLAKIS,
WRIGHT & FAGAN, LTD.***

By: 

KAREN A. PETERSON, ESQ.

KAP/nf
Enclosures as stated
(Gaffney L01)

cc: Members of U.S. Board of Water Commissioners (letter only)
Jim Shaw, Water Master (letter only)
Walker River Irrigation District c/o Darren Cordova (w/enclosures)
Kenneth Spooner (w/enclosures)
Gordon DePaoli, Esq. (w/enclosures)

1 IN THE DISTRICT COURT OF THE UNITED STATES OF AMERICA,
2 IN AND FOR THE DISTRICT OF NEVADA.

Filed April 15th 1936
C. E. Benham, Clerk

3
4
5 UNITED STATES OF AMERICA,
6 Plaintiff,

IN EQUITY.

7 -vs-

C-125.

8 WALKER RIVER IRRIGATION DISTRICT, a cor-
9 poration, JOHN A. BEEMER, ANTELOPE VALLEY
10 LAND & CATTLE COMPANY, a corporation,
11 ARTHUR PITTS, WILLIE PITTS, H. F. POWELL,
12 MRS. ELIZABETH CHICHESTER, B. H. CHICHESTER,
13 JAMES POWELL, MRS. ELIZA MCKAY, MRS. SARAH
14 CARNEY, VIGIL CONNELL, HUNNEWILL LAND &
15 LIVESTOCK COMPANY, a corporation, JAMES
16 MCKAY, FRANK SIMPSON, TRUCKEE RIVER GEN-
17 ERAL ELECTRIC COMPANY, a corporation, H.
18 W. SETTLEMAYER, A SETTLEMAYER, F. SCHACHT,
19 THOMAS BERRY, JOE ALLARD, SAM FALES, HENRY
20 RUBE, EDDIE RUBE, JOE SORERINE, A.
21 DELLAMONICA, MODESTO DELLAMONICA, FRANK
22 YPARRAGUIRRE, MRS. MINNIE PIMENTAL, MONO
23 LAND & LIVESTOCK COMPANY, a corporation,
24 C. C. LOOSE, MRS. ANNIE B, PHILATRO, FRED
25 FREDERICKS, G. B. DAY, MRS. H. P. DAY
26 ESTATE, PLYMOUTH LAND & LIVESTOCK COMPANY,
27 a corporation, LELAND DAY, C. M. KIRKWOOD,
28 A. S. BRYANT, LORENE WEDERTZ, A.W. BRANDON,
29 MRS. M. V. SINNAMON, C. E. DAY, FRANK W.
30 CHICHESTER, DAVID MCKAY, MRS. BERTRAND

STATE WATER RESOURCES
CONTROL BOARD
2013 MAY 10 PM 1:45
DIV OF WATER RIGHTS
SACRAMENTO

1 SALLES, MRS. OLIVE STEWART, LOUISE
2 SCANIVINO ESTATE, JOSEPH SCANIVINO, R. C.
3 TERRY, FRED DUNN, FRANK YPARRAGUIRRE, HENRY
4 BAKER, R. S. BROOKS, D. J. BUTLER, A. JENSEN,
5 PATRICK J. CONWAY, BATTISTA CREMETTI, A.
6 CHARLEBOIS, LOUIS SARONI, MODESTO DELLAMONICA,
7 MARIA DELLAMONICA, ROSIE DELLAMONICA, KATIE
8 DELLAMONICA, ULISEE DELLAMONICA, COMPSTON &
9 HACQUET, A. H. BARLOW, CLARA MASTERSON,
10 HARRIET ESTES, HUNNEWILL LAND & LIVESTOCK
11 COMPANY, a corporation, J. M. FEENEY, MRS.
12 AMANDA FENILI, JOHN F. FREDERICKS, FOX DITCH
13 COMPANY, a corporation, C. W. GALLAGHER, J. E.
14 GALLAGHER, J. B. GALLAGHER, T. F. GALLAGHER,
15 J. C. GALLAGHER, ED. HORNLEBEN, A. SCOSSA, A.
16 SCIARINI, WM. SCHACHT, C. W. HYATT, FLORA
17 NICHOLAS, F. H. KNEMEYER, H. H. STECK, F.
18 ROBINSON, CARLO SCATINA, CHARLES ALTMAN,
19 PURSEL ESTATE, H. C. GUILD, KATE SMITH GAGE,
20 JOHN B. GALLAGHER, W. F. FREEMAN, JOE FABER,
21 ANDY JOHNSON, MARY GALLAGHER, PERAZZO BROTHERS,
22 P. J. CONWAY, EDWARD FREDERICK WADE, ESTHER
23 SARA WADE, KATHERIN I. GALLAGHER, PETER
24 GALLAGHER, PAUL H. GALLAGHER, JOHN GALLAGHER,
25 FRED LAMMON, J. G. GIBBONS, A. W. GANDER, M.
26 J. GREEN, IRA FALLON, GREENWOOD DITCH COMPANY,
27 a corporation, G. SCATINA, W. A. PURSEL,
28 GEORGE FREIDHOFF, FRANK J. MATHEWS, JOSEPH
29 MATHEWS, W. H. SPRAGG ESTATE, J. E. GALLAGHER,
30 H. C. KENNA, C. A. BARRETT, GEORGE F. BATCHELDER

1 FRANK HANSON, HENRY HANSON, EDWARD KNEMEYER,
2 JOHN SHEEHADY, P. DOMEINCI, JOE SCURRINE,
3 ELMER HANSON, G. F. ALLUM, MRS. ADELINE
4 HILBURN, PETER HENRICKS, CHARLES B. JOHNSON,
5 MENESIN & TONETTI, MATIE F. FREMMEL, G. B.
6 LOGAN, ANTONE MANHA, J. AROUSE, ANNETTA D.
7 LEWIS, PETER HEITMAN, H. S. MORGAN, JAMES
8 H. WICHMAN, JOHN H. WICHMAN, MICKEY DITCH
9 COMPANY, a corporation, T. F. FITZPATRICK,
10 GEORGE OSBORNE, MRS. EMMA OSBORNE, H. A.
11 LANCASTER, J. M. LANCASTER, WILLIAM SCOSSA,
12 JOE SCIRENIA, FRANK LUCA, MRS. MELARKEY, PETE
13 DOMINCO, JOHN PERAZZO, WILLIAM SCATENA, LOUISE
14 MCGOWAN, RAY MCGOWAN, E. AESCHELMAN, A.B.SILIA,
15 CARLO BARBOGETATA, MARONCHI BROTHERS, MABEL
16 PLUMMER, GEORGE PLUMMER, RAY McVICAR, NEIL Mc
17 VICAR, CHAS. C. PERRY, GEORGE W. FREIDHOFF,
18 DANIEL WILTON PURSEL, HENRY ARTHUR, IRA FALLON,
19 N. F. BERTRAND, MRS. SARAH JANE RAWLINS,
20 WILLIAM M. PENROSE, MRS. NELLIE NEILSON, REYNOLD
21 J. PENROSE, MRS. MARY E. YOUNG, AMBRO ROSACHI,
22 THOS. ROSS, FRANK ROBINSON, W. K. READING, G.
23 M. READING, GEORGE H. FULSTONE, W. H. ROACH,
24 CECIL BURKHAM, PETER SAVANI, A. GRULLI, FRANK
25 W. SIMPSON, FRED FULSTONE, JOE FULSTONE, ARTHUR
26 MAIONCHI, MELIO MAIONCHI, L. D. SANTINI, LIZZIE
27 HERONYMOUS, J. C. SNYDER, JOHN SNYDER, GUS
28 WILLIAMS, HENRY A. WILLIAMS, FLORENCE WILLIAMS,
29 MAMIE C. WILLIAMS, DORA WILLIAMS, SPRAGG &
30 WOODCOCK DITCH COMPANY, a corporation, C. C.

1 PERRY, M. F. BERTRAND, MRS. A. F. McLEOD, C. A.
2 McLEOD, J. B. GALLAGHER, MRS. G. W. WEBSTER,
3 S. McCROSKEY, LETTIE SHELTON, F. S. COX, G. F.
4 WILLIS, G. L. NICHOLAS, JOHN LAMFERSWELLER, M.
5 DELLAMONICA, GEORGE WELSH, L. SIMMONS, W. F.
6 CAMBRELL, FRANK BOWARD, JOHN SNYDER, C. E.
7 KINGSLEY, H. M. HANSON, J. N. WELSH, J. G.
8 McGOWAN, ISAAC A. STROSNIDER, F. O. STICKNEY,
9 ALICE L. MARTIN, ANTONE GAMAGNI, THE PLYMOUTH
10 COMPANY, a corporation, NELLIE J. WHITEACRE,
11 BERTHA ANN JOHNSON, G. W. WILSON, J. Q. WILSON,
12 W. E. McGOWAN, J. W. WILSON, J. G. McGOWAN,
13 MRS. LOUISE McGOWAN, EMILIO AIAZZI, HESTER
14 WEST, SOPHIA E. LYNCH, JOHN McVICAR, F. B.
15 MANN, MARGARET SCHOOLEY, JAMES T. McKAY, JOHN
16 F. YPARRAGUIRRE, FRANK YPARRAGUIRRE, JOSEPH
17 YPARRAGUIRRE, GEORGE PARKER and JOHN DOE,
18 RICHARD DOE, SIMEON POE, JANE DOE and SARAH
19 ROE, whose true names are to the plaintiff
20 unknown,
21 Defendants.

22
23
24 DE C R E E

25 This suit was commenced on July 3, 1924. The plaintiff
26 thereafter filed an amended complaint to which amended complaint
27 the several defendants filed their answers and cross complaints.

28 The parties to said suit were represented by attorneys
29 as follows:

30 The United States of America was represented origi

1 by George Springmeyer, United States attorney for the District of
2 Nevada, and subsequently by his successor, H. H. Atkinson, United
3 States attorney for said District, and by Cole L. Harwood and
4 Ethelbert Ward, special attorneys for the plaintiff.

5 William M. Kearney represented the following defendants:

6 Ernest Aeschlimann; Emillio Aiazzi; J. Arouze; Mrs.
7 C. Baker, successor to Henry Baker; Carlo Barbagelata; W. L.
8 Blackwell; Dora Williams Borge; August Bunkowski, successor to
9 F. W. Simpson; Cecil Burkham, and Peter Savini, co-partners
10 doing business under the firm name and style of Burkham & Savini;
11 V. S. Connell; Mrs. M. E. Conway and Mrs. A. G. Sturgeon, Ex-
12 ecutrices of the Estate of Patrick J. Conway, Deceased; Frank
13 Cordrey; Battista Cremetti; F. Dill, C. Metzger and B. F. Edwards
14 doing business as Dill, Metzger & Edwards; Fred Dunn; Frank W.
15 Estes, successor to Harriet Estes; Bertha M. Evans (sued as
16 Bertha Simpson), successor to Frank Simpson; Joe Faber; Ira
17 Fallon; Mrs. J. C. Farral; Mrs. Ernina Francisconi, successor
18 to Amanda Fenili; J. F. Fredericks; Geo. W. Friedhoff, sued as
19 George Freidhoff; Fred Fulston; G. H. Fulstone, sued as George
20 H. Fulstone; Mr. and Mrs. Wm. Gardiner; Mrs. Kate Gibbons, sued
21 as J. G. Gibbons; Ugo Giorgi and Guilio Giorgi, co-partners
22 doing business under the firm name of Giorgi Brothers, successors
23 to D. J. Butler; A. Glock, successor to Mrs. Mary E. Young;
24 M. J. Green; Greenwood Ditch Company, a corporation; A. Grulli,
25 Menina Grulli and Manuel Grulli (sued as A. Grulli); Thomas Hay;
26 Peter Henrichs; Mrs. Adeline Hilbun; James Hilbun; Chas. Hinds;
27 Joe Jaunsaras, John Juansaras and Joe Azcarraga (successors to
28 F. W. Simpson); Joseph Jeppesen, successor to J. P. Perazzo;
29 Hans C. Jesson, successor to Frank W. Simpson; Andrew Johnston;
30 Bertha Johnston; Hattie F. Kremmel; Anetta D. Lewis; C.

1 Logan; Fred Lomori; sued as Fred Lammon, Antone Manha; Alice
2 Martin; Clara Masterson; Guilio Menesini and Earnesto Tognetti,
3 doing business under the firm name of Menesini & Tognetti (a
4 partner-ship, sued as Minesini & Tonitti); Mickey Ditch Company,
5 a corporation; Mrs. Laura Dickinson Miller, a successor to
6 Plymouth Company; J. G. McGowan; Louise McGowan, (Mrs. T. M.);
7 W. R. McGowan; John Nagel, successor to Berth Ann Johnson; Ester
8 S. W. Neilson; Mrs. N. P. Neilson; A. M. Nesmith and Jennie
9 Nesmith, his wife, successors to Plymouth Company; R. H. Okey;
10 Geo. Parker; Mrs. Mary J. Parker, successor to J. O. Parker;
11 Herbert Penrose, successor to Wm. Penrose; Reynold Penrose; Wm.
12 M. Penrose; C. C. Perry; Mrs. Anna B. Philatro; George Plummer,
13 Jr.; F. Poli, successor to Mrs. Lizzie Hironymous; Arthur Pursel,
14 (successor to Morris Pursel); H. M. Pursel; Wilton Pursel,
15 successor to Morris Pursel; Mrs. Sarah Jane Rallens; W. H.
16 Roach; Ambro Rosaschi; Amos Santana, successor to L. D. Santana;
17 Carlo Scatena; Joe Sceirine; H. W. Schacht; A. B. Silva, sued
18 as A. B. Silia; Frank W. Simpson; Spragg & Woodcock Ditch Com-
19 pany, a corporation; F. O. Stickney; I. A. Strosnider; I. A.
20 and Fred Strosnider; A. D. Sturgeon and Maude Sturgeon, succes-
21 sors to P. J. Conway and H. F. Swasey and S. W. Gregory; A.
22 Tomagni, sued as Antone Gamagni; Mrs. Lydia Trankle; A. J. Van
23 Fleet, successor to A. H. Barlow and Wm. Penrose Estate; Fred
24 Wade, sued as Edward Frederick Wade; Walker River Irrigation
25 District, a corporation; Florence Williams Walmsley, sued as
26 Florence Williams; Mamie Williams Walmsley; L. L. Wedertz; Henry
27 Williams; George F. Willis, administrator of the Estate of Hester
28 Wise, deceased; George W. Wilson; J. I. Wilson, sued as J. Q.
29 Wilson; William G. Wise, successor to H. W. (Wm.) Schacht; J.
30 D. Yeager, J. W. Wilson.

1 George L. Sanford represented the following defendants:
2 Leon Auchoberry (successor to H. F. Powell); Fred J.
3 Brooks; L. R. Bassman; Elizabeth Chichester; Bruce Chichester;
4 A. and F. Charlebois; Roy G. Chichester; Frank Compston; James
5 and Hachquet Compston; Douglas County Farmers Bank, a corpora-
6 tion; Estate of John B. Gallagher, deceased, C. W. Gallagher,
7 Elizabeth Gallagher DeSouza, et al; Fox Ditch Company, a corpora-
8 tion; Penrose and Wast Guild; Charles Groso; Kate Smith Gage;
9 Fred A. Hall; S. H. Hunnewill and Millie Morris; A. Jensen, Jr.;
10 Hans Krauspe; J. S. Mann; Mono Land & Livestock Company, a
11 corporation; H. S. Morgan; W. H. Morgan; Arthur and Melio
12 Maionchi; F. B. Mann; John Menza; Eliza McKay; Geo. C. Mc
13 Vicar; Jas. T. and Alta M. McKay; Neil McVicar; Mrs. C. A.
14 McVicar; James McAllister; A. A. Pitts; Minnie M. Powell;
15 Edmond Powell; F. W. Settelmeyer; Schacht, Settelmeyer and
16 Settelmeyer; Nellie Sunstedt; J. C. Snyder; Louis Saroni;
17 Schreck Bros.; Bertrand Salles; The Plymouth Land and Stock
18 Company, a corporation; G. M. Terry; R. C. Terry; Thomas
19 Williams; Lee Wilkerson; James H. and John Wichman.

20 Green & Lunsford represented the following defendants:
21 Antelope Valley Mutual Water Company, a California cor-
22 poration; Mary E. Conway; Richard P. Conway; Charles E. Day;
23 James H. Day; Leland S. Day; Charles M. Kirkwood; Idelle
24 Balzar, Pearl Kirkwood, Lotta Twelves; Mrs. A. B. Philatro;
25 David S. Jones.

26 W. H. Metson, with E. B. Mering, as counsel, represented
27 the following defendants:

28 Adel Balzar; Mary A. Conway; Richard P. Conway;
29 Leland Day; C. E. Day; C. M. Kirkwood; Mrs. C. M. Kirkwood;
30 Lotta Twelves.

1 At the hearings, these defendants and their counsel
2 were represented by Green & Lunsford.

3 Thomas F. Moran and Sardis Summerfield originally repre-
4 sented Minnie M. Powell, as the successor in interest of James
5 Powell, who was subsequently represented by George L. Sanford.

6 W. W. Watson represented Bertrand Salles, sued herein
7 as Mrs. Bertrand Salles. This defendant and his counsel were
8 represented at the hearings by George L. Sanford.

9 Arthur F. Lasher represented Joseph P. Perazzo, succes-
10 sor in interest to Perazzo Brothers. These interests were, dur-
11 ing the pendency of the suit, acquired by the Bank of Nevada
12 Savings and Trust Company and were represented by Thatcher and
13 Woodburn and William Forman.

14 George B. Thatcher and William Woodburn, with William
15 Forman as counsel, represented Sierra Pacific Power Company,
16 successor to Truckee River General Electric Company, Bank of
17 Nevada Savings and Trust Company, Antelope Valley Land and Cattle
18 Company, and originally represented Antelope Valley Mutual Water
19 Company, which was subsequently represented by Green and Lunsford.

20 This suit was referred to B. F. Curler, appointed by
21 the Court on March 12, 1928, as Special Master in Chancery, to
22 take testimony in the suit and report to the Court "as to conclu-
23 sions of fact and of law and as to the form and substance of the
24 decree to be entered." Testimony was thereafter taken by said
25 Special Master and documentary evidence received. Before the
26 completion of the taking of testimony said B. F. Curler resigned
27 and Robert M. Price was appointed by the Court Special Master in
28 his stead with like instructions and powers as those given to said
29 B. F. Curler. Upon the appointment and qualification of said
30 Robert M. Price as Special Master, further hearings were had

1 and on July 24, 1931, submitted for decision. The Special Master
2 thereupon prepared and submitted to the attorneys for the several
3 parties to the suit, a proposed report, findings of fact and con-
4 clusions of law and decree, for the purpose of enabling correct-
5 ions of descriptions and in other minor matters to be made. There-
6 after the cause was, at the request of the attorneys for the sev-
7 eral parties, reopened for the presentation of further evidence
8 respecting other rights than those which had been determined in
9 the proposed decree and further hearings were had and evidence,
10 oral and documentary, presented. Thereafter the cause was further
11 argued by counsel, corrections in and additions to the proposed
12 decree were made and the cause again submitted to the Special
13 Master. The Special Master thereupon made his report to the Court,
14 submitting proposed findings of fact, conclusions of law and de-
15 cree. Objections having been made thereto by several parties to
16 the suit, the Court ordered a hearing at Carson City, Nevada, on
17 May 22, 1933, at which hearing arguments were presented at length
18 by the attorneys representing the several parties to the suit and
19 the cause was submitted to the Court for decision. The Court, on
20 May 27, 1933, referred the matter to the Special Master to take
21 further testimony respecting claimed rights of certain parties.
22 Thereupon further hearings were had and redrafted findings of
23 fact, conclusions of law and decree were submitted to the Court.
24 The Court thereafter rendered an opinion upon the questions of
25 law involved in the suit and re-referred the matter to the Special
26 Master for redrafting of the findings of fact, conclusions of law
27 and decree. The Special Master, pursuant to the direction of the
28 Court, resubmitted to the Court and to the attorneys for the sev-
29 eral parties/redrafted proposed findings of fact, conclusions of
30 law and decree. Objections to the same were filed and argued

1 before the Court in San Francisco, California, and finally sub-
2 mitted on January 10, 1936. The Court, having considered the
3 arguments of counsel and the evidence and having made its findings
4 of fact and conclusions of law, orders, adjudges and decrees as
5 follows:

6

7 RIGHTS OF THE UNITED STATES OF AMERICA

8 I. The plaintiff, United States of America, is hereby
9 adjudged to be the owner of the several rights acquired by appro-
10 priation in and to the waters of Walker River for use upon Walker
11 River Indian Reservation in the State of Nevada as set forth in
12 the following tabulation, which shows in columns reading from left
13 to right the years in which the several rights of appropriation
14 accrued, the amounts of water expressed in cubic feet per second
15 at the point of diversion acquired in such years respectively,
16 and the number of acres irrigated under such appropriations.

17	<u>Priority</u>	<u>Cu.Ft.per Sec.</u>	<u>Acres irrigated</u>
18	1868	4.70	385.95
19	1872	3.55	295.80
20	1875	6.15	512.80
21	1883	7.50	625.20
22	1886	1.03	85.80

23

24 RIGHTS OF DEFENDANTS RECOGNIZED IN DECREE NO. 731.

25 II. The parties defendant to this suit, or their suc-
26 cessors in interest, hereinafter in this paragraph II. mentioned,
27 whose rights were adjudicated for them, or their predecessors in
28 interest, in the decree of this Court in the suit entitled,
29 "Pacific Livestock Company, a corporation, Plaintiff, vs. T. B.
30 Rickey, et al, Defendants" in Equity No. 731, are hereby severally

1 adjudged to be the owners of certain rights acquired by appr.
 2 priation in and to the waters of Walker River and/or its tribu-
 3 taries and are hereby decreed the rights' as appropriators as set
 4 forth in the following tabulation, which gives in separate columns
 5 reading from left to right the name of the present owner of an
 6 existing right, the name of the stream from which the appropria-
 7 tion was made, the year when the right of appropriation accrued,
 8 the amount of water expressed in cubic feet per second to the use
 9 of which the owner is entitled at the point of diversion, the
 10 number of acres irrigated by such water and the description of
 11 the land to which the appropriated waters have been conducted or
 12 applied to a beneficial use'. All of the land below described is
 13 situated in townships north and ranges east of Mount Diablo Base
 14 and Meridian and the designation "M. D. B. & M." is made a part
 15 of each description of land as fully as if specifically set forth.
 16 Where the number of acres described under the several priorities
 17 is in excess of the number of acres irrigated, it is understood
 18 that the number of acres irrigated are included in the specific
 19 description of the land and that the land to be irrigated from
 20 the several priorities is the number of acres specifically set
 21 forth under "No. of acres irrigated".

22

23	Owner	Stream	Year of relative priority	Amount in cubic feet per irri- second	No. of acres irri- gated	Description of land
26	Aeschlimann, Ernest, Successor to N. B. Kyker,					
27	Walker	River	1872	.72	60	S $\frac{1}{2}$ of SE $\frac{1}{4}$, Sec. 5; and
			1885	.20	17	N $\frac{1}{2}$ of NE $\frac{1}{4}$, Sec. 8; T. 13
			1895	.17	14	N., R. 26 E.
28	Aiazzi, Emillio, Successor to Henry Wood,					
29	Walker	River	1874	.57	48	NE $\frac{1}{4}$, Sec. 28; SE $\frac{1}{4}$, Sec.
30			1879	4.94	412	19; W $\frac{1}{2}$ of SW $\frac{1}{4}$, Sec. 20;

1		1885	.20	17	$W\frac{1}{2}$ of $NW\frac{1}{4}$, Sec. 29; $E\frac{1}{2}$ of $W\frac{1}{2}$, Sec. 31; T. 14 N., R. 26 E.
2					
3	Antelope Valley Mutual Water Company,				
4	West Walker River	1862	.64	40	$NE\frac{1}{4}$ of $NE\frac{1}{4}$, Sec. 1; T. 8 N., R. 22 E.
5					
6	East Side	1862	1.92	120	$E\frac{1}{2}$ of $SE\frac{1}{4}$, $SW\frac{1}{4}$ of $NE\frac{1}{4}$, Sec. 36; T. 9 N., R. 22 E.
7					
8		1862	1.60	100	$N\frac{1}{2}$ of $NW\frac{1}{4}$, $NW\frac{1}{4}$ of $NE\frac{1}{4}$, Sec. 6; T. 8 N., R. 23 E. $SW\frac{1}{4}$ of $SE\frac{1}{4}$, Sec. 31; T. 9 N., R. 23 E.
9					
10		1862	.96	60	$SW\frac{1}{4}$ of $NE\frac{1}{4}$, $NW\frac{1}{4}$ of $SE\frac{1}{4}$, Sec. 18; T. 8 N., R. 23 E.
11					
12		1862	.48	30	$SE\frac{1}{4}$ of $NW\frac{1}{4}$, Sec. 24; T. 9 N., R. 22 E.
13					
14		1862	2.44	153	$S\frac{1}{2}$ of $SW\frac{1}{4}$, Sec. 30; $N\frac{1}{2}$ of $NW\frac{1}{4}$, Sec. 31;
15		1862	1.21	76	$S\frac{1}{2}$ of $NW\frac{1}{4}$, Sec. 31;
16		1862	1.28	80	$N\frac{1}{2}$ of $SW\frac{1}{4}$, Sec. 32; T. 9 N., R. 23 E.
17					
18		1863	2.56	160	$SE\frac{1}{4}$ of $SW\frac{1}{4}$, Sec. 6; $E\frac{1}{2}$ of $NW\frac{1}{4}$, Sec. 7; T. 8 N., R. 23 E.
19					
20		1863	2.56	160	$E\frac{1}{2}$ of $SW\frac{1}{4}$, $NW\frac{1}{4}$ of $SE\frac{1}{4}$, Sec. 19; $NE\frac{1}{4}$ of $NW\frac{1}{4}$, Sec. 30;
21					
22		1863	7.52	470	$E\frac{1}{2}$ of $SW\frac{1}{4}$, $W\frac{1}{2}$ of $SE\frac{1}{4}$, Sec. 20; $E\frac{1}{2}$ of $NW\frac{1}{4}$, $W\frac{1}{2}$ of $NE\frac{1}{4}$, $W\frac{1}{2}$ of $SE\frac{1}{4}$, Sec. 29; $NE\frac{1}{4}$, $N\frac{1}{2}$ of $SE\frac{1}{4}$, Sec. 32;
23					
24					
25		1863	1.92	120	$W\frac{1}{2}$ of $SW\frac{1}{4}$, Sec. 20; $NW\frac{1}{4}$ of $NW\frac{1}{4}$, Sec. 29;
26					
27		1863	5.76	360	$N\frac{1}{2}$ of $NE\frac{1}{4}$, $SW\frac{1}{4}$ of $NE\frac{1}{4}$, $SE\frac{1}{4}$ of $NW\frac{1}{4}$, $NW\frac{1}{4}$ of $SE\frac{1}{4}$, $NE\frac{1}{4}$ of $SW\frac{1}{4}$, Sec. 30; $E\frac{1}{2}$ of $SE\frac{1}{4}$, $SW\frac{1}{4}$ of $SE\frac{1}{4}$, Sec. 19;
28					
29		1863	8.96	560	$SW\frac{1}{4}$ of $NW\frac{1}{4}$, $NW\frac{1}{4}$ of $SW\frac{1}{4}$, $S\frac{1}{2}$ of $SW\frac{1}{4}$, Sec. 29; $SE\frac{1}{4}$ of $NE\frac{1}{4}$, $NE\frac{1}{4}$ of $SE\frac{1}{4}$ of
30					

1				of SE $\frac{1}{4}$, Sec. 30; N $\frac{1}{2}$ of NW $\frac{1}{4}$, Sec. 31; NW $\frac{1}{4}$, Sec. 32; T. 9 N., R. 23 E.
2				
3	1863	.19	12	NE $\frac{1}{4}$ of NW $\frac{1}{4}$, Sec. 24;
4	1863	2.50	156	W $\frac{1}{2}$ of NE $\frac{1}{4}$, NE $\frac{1}{4}$ of NE $\frac{1}{4}$, Sec. 24; T. 9 N., R. 22 E. NW $\frac{1}{4}$ of NW $\frac{1}{4}$, Sec. 19; T. 9 N., R. 23 E.
5				
6	1863	1.92	120	E $\frac{1}{2}$ of SE $\frac{1}{4}$, SW $\frac{1}{4}$ of SE $\frac{1}{4}$, Sec. 13;
7				
8	1863	2.88	180	W $\frac{1}{2}$ of SE $\frac{1}{4}$, SE $\frac{1}{4}$ of SW $\frac{1}{4}$, Sec. 24; NW $\frac{1}{4}$ of NE $\frac{1}{4}$, NE $\frac{1}{4}$ of NW $\frac{1}{4}$, Sec. 25;
9				
10	1863	2.56	160	SE $\frac{1}{4}$ of NE $\frac{1}{4}$, E $\frac{1}{2}$ of SE $\frac{1}{4}$, Sec. 24; NE $\frac{1}{4}$ of NE $\frac{1}{4}$, Sec. 25;
11				
12	1863	.56	35	NW $\frac{1}{4}$ of SE $\frac{1}{4}$, Sec. 13; T. 9 N., R. 22 E.
13				
14	1863	3.2	200	SW $\frac{1}{4}$ of NW $\frac{1}{4}$, NW $\frac{1}{4}$ of SW $\frac{1}{4}$, Sec. 5; S $\frac{1}{2}$ of NE $\frac{1}{4}$, N $\frac{1}{2}$ of SE $\frac{1}{4}$, Sec. 6;
15				
16	1863	1.92	120	SW $\frac{1}{4}$ of SW $\frac{1}{4}$, Sec. 5; S $\frac{1}{2}$ of SE $\frac{1}{4}$, Sec. 6;
17	1863	1.28	80	NW $\frac{1}{4}$ of NW $\frac{1}{4}$, Sec. 8; N $\frac{1}{2}$ of NE $\frac{1}{4}$, Sec. 7;
18				
19	1863	1.28	80	SW $\frac{1}{4}$ of NE $\frac{1}{4}$, NW $\frac{1}{4}$ of SE $\frac{1}{4}$, Sec. 7;
20	1863	1.04	65	E $\frac{1}{2}$ of SW $\frac{1}{4}$, Sec. 7; T. 8 N., R. 23 E.
21				
22	1863	1.85	116	E $\frac{1}{2}$ of NW $\frac{1}{4}$, SW $\frac{1}{4}$ of NW $\frac{1}{4}$, Sec. 19; T. 9 N., R. 23 E.
23				
24	1863	2.56	160	NE $\frac{1}{4}$ of NW $\frac{1}{4}$, NW $\frac{1}{4}$ of NE $\frac{1}{4}$, Sec. 5; T. 8 N., R. 23 E. SW $\frac{1}{4}$ of SE $\frac{1}{4}$, SE $\frac{1}{4}$ of SW $\frac{1}{4}$, Sec. 32;
25				
26	1864	1.92	120	W $\frac{1}{2}$ of SW $\frac{1}{4}$, Sec. 19; NW $\frac{1}{4}$ of NW $\frac{1}{4}$, Sec. 30;
27				
28	1864	.64	40	NE $\frac{1}{4}$ of SW $\frac{1}{4}$, Sec. 29; T. 9 N., R. 23 E.
29	1864	.96	60	S $\frac{1}{2}$ of SE $\frac{1}{4}$ of Sec. 25;
30	1864	.64	40	NE $\frac{1}{4}$ of SW $\frac{1}{4}$, Sec. 24

1	1864	.96	60	$N\frac{1}{2}$ of $NE\frac{1}{4}$, Sec. 36; T. 9 N., R. 22 E.
2				
3	1864	.64	40	$NW\frac{1}{4}$ of $SW\frac{1}{4}$, $SW\frac{1}{4}$ of $NW\frac{1}{4}$, Sec. 5; $N\frac{1}{2}$ of $NE\frac{1}{4}$, Sec. 6;
4				
5	1864	2.56	160	$S\frac{1}{2}$ of $NW\frac{1}{4}$, $N\frac{1}{2}$ of $SW\frac{1}{4}$, Sec. 6;
6	1864	1.28	80	$SE\frac{1}{4}$ of $NE\frac{1}{4}$, $NE\frac{1}{4}$ of $SE\frac{1}{4}$, Sec. 7;
7				
8	1864	1.28	80	$W\frac{1}{2}$ of $SW\frac{1}{4}$, Sec. 9;
9	1864	1.28	80	$SW\frac{1}{4}$, Sec. 8; $NW\frac{1}{4}$, Sec. 17;
10	1864	1.92	120	$E\frac{1}{2}$ of $SE\frac{1}{4}$, $S\frac{1}{2}$ of $NE\frac{1}{4}$, Sec. 8;
11				
12	1864	2.56	160	$NW\frac{1}{4}$ of $NW\frac{1}{4}$, Sec. 5; $NE\frac{1}{4}$ of $NE\frac{1}{4}$, Sec. 6; T. 8 N., R. 23 E. $SE\frac{1}{4}$ of $SE\frac{1}{4}$, Sec. 31; $SW\frac{1}{4}$ of $SW\frac{1}{4}$, Sec. 32; T. 9 N., R. 23 E.
13				
14				
15	1864	1.28	80	$E\frac{1}{2}$ of $NE\frac{1}{4}$, Sec. 17;
16	1864	1.92	120	$SE\frac{1}{4}$, Sec. 17;
17	1864	1.20	75	$NE\frac{1}{4}$, Sec. 20; T. 8 N., R. 23 E.
18				
19	1864	1.28	80	$E\frac{1}{2}$ of $NE\frac{1}{4}$, $SW\frac{1}{4}$ of $NE\frac{1}{4}$, Sec. 13; $E\frac{1}{2}$ of $SE\frac{1}{4}$, Sec. 12; T. 9 N., R. 22 E. $NW\frac{1}{4}$ of $SW\frac{1}{4}$, Sec. 7;
20				
21	1864	1.28	80	$N\frac{1}{2}$ of $SW\frac{1}{4}$, $SE\frac{1}{4}$ of $NW\frac{1}{4}$, Sec. 31;
22				
23	1864	2.56	160	$N\frac{1}{2}$ of $SE\frac{1}{4}$, $S\frac{1}{2}$ of $NE\frac{1}{4}$, Sec. 31;
24	1864	.96	60	$SW\frac{1}{4}$ of $SE\frac{1}{4}$, Sec. 31;
25	1864	.16	10	$S\frac{1}{2}$ of $SW\frac{1}{4}$, Sec. 31; T. 9 N., R. 23 E.
26				
27	1865	.40	25	$SE\frac{1}{4}$ of $NE\frac{1}{4}$, $NE\frac{1}{4}$ of $SE\frac{1}{4}$, Sec. 1; T. 8 N., R. 22 E.
28	1865	1.28	80	$S\frac{1}{2}$ of $SE\frac{1}{4}$, Sec. 7;
29	1865	1.28	80	$W\frac{1}{2}$ of $NE\frac{1}{4}$, Sec. 17;
30	1868	.64	40	$S\frac{1}{2}$ of $NE\frac{1}{4}$, Sec. 8;

1	1868	.32	20	NE $\frac{1}{4}$ of SW $\frac{1}{4}$, Sec. 5;
2	1869	.64	40	SW $\frac{1}{4}$ of NW $\frac{1}{4}$, Sec. 8;
3	1870	1.28	80	E $\frac{1}{2}$ of SE $\frac{1}{4}$, Sec. 8;
4	1874	.88	55	SE $\frac{1}{4}$ of SW $\frac{1}{4}$, SW $\frac{1}{4}$ of SE $\frac{1}{4}$, Sec. 5; NW $\frac{1}{4}$ of NE $\frac{1}{4}$, NE $\frac{1}{4}$ of NW $\frac{1}{4}$, Sec. 8;
5				
6	1876	.64	40	W $\frac{1}{2}$ of NW $\frac{1}{4}$, Sec. 16;
7	1876	.64	40	W $\frac{1}{2}$, Sec. 21; E $\frac{1}{2}$ of SE $\frac{1}{4}$, NW $\frac{1}{4}$ of SE $\frac{1}{4}$, S $\frac{1}{2}$ of NW $\frac{1}{4}$, NE $\frac{1}{4}$ of SW $\frac{1}{4}$, Sec. 20; T. 8 N., R. 23 E.
8				
9				
10	1878	1.04	65	N $\frac{1}{2}$ of NW $\frac{1}{4}$, Sec. 7;
11	1878	22.08	1380	Sec. 7; Sec. 18 and part of Sec. 19;
12	1878	1.61	101	Sec. 8;
13	1878	3.68	230	SW $\frac{1}{4}$, W $\frac{1}{2}$ of SE $\frac{1}{4}$, NW $\frac{1}{4}$, Sec. 17; NE $\frac{1}{4}$ of NW $\frac{1}{4}$, Sec. 20;
14				
15	1882	3.68	230	Sec. 17; NE $\frac{1}{4}$ of NW $\frac{1}{4}$, Sec. 20;
16	1882	3.20	200	SE $\frac{1}{4}$ of NW $\frac{1}{4}$, W $\frac{1}{2}$ of NE $\frac{1}{4}$, E $\frac{1}{2}$ of SE $\frac{1}{4}$, Sec. 20;
17				
18	1882	1.28	80	Secs. 20; 29; 32; T. 9 N., R. 23 E.
19	1882	.64	40	E $\frac{1}{2}$ of SE $\frac{1}{4}$, Sec. 20; W $\frac{1}{2}$, Sec. 21;
20				
21	1886	1.92	120	SW $\frac{1}{4}$ of SW $\frac{1}{4}$, Sec. 17; E $\frac{1}{2}$ of SE $\frac{1}{4}$, Sec. 18; NW $\frac{1}{4}$ of NW $\frac{1}{4}$, Sec. 20;
22				
23	1886	.64	40	E $\frac{1}{2}$ of SW $\frac{1}{4}$, NW $\frac{1}{4}$ of SW $\frac{1}{4}$, Sec. 17; NE $\frac{1}{4}$ of NW $\frac{1}{4}$, Sec. 20;
24	1888	.64	40	W $\frac{1}{2}$ of NW $\frac{1}{4}$, Sec. 17;
25	1889	1.68	105	SE $\frac{1}{4}$ of SW $\frac{1}{4}$, SW $\frac{1}{4}$ of SE $\frac{1}{4}$, Sec. 5; NW $\frac{1}{4}$ of NE $\frac{1}{4}$, NE $\frac{1}{4}$ of NW $\frac{1}{4}$, Sec. 8;
26				
27	1890	1.28	80	E $\frac{1}{2}$ of SW $\frac{1}{4}$, NE $\frac{1}{4}$ of SW $\frac{1}{4}$, Sec. 17;
28				
29	1890	.32	20	NW $\frac{1}{4}$ of NW $\frac{1}{4}$, Sec. 20;
30	1890	.32	20	S $\frac{1}{2}$ of NW $\frac{1}{4}$, Sec. 20

1		1891	.64	40	$W\frac{1}{2}$ of $NW\frac{1}{4}$, Sec. 16;
2		1895	.32	20	$SE\frac{1}{4}$, Sec. 17;
3		1896	.64	40	$E\frac{1}{2}$ of $SE\frac{1}{4}$, Sec. 20;
4		1897	2.56	160	$E\frac{1}{2}$ of $NE\frac{1}{4}$, Sec. 8; $W\frac{1}{2}$ of $NW\frac{1}{4}$, Sec. 9; T. 8 N., R. 23 E. $SE\frac{1}{4}$ of $SE\frac{1}{4}$, Sec. 32; T. 9 N., R. 23 E.
5					
6		1897	.64	40	$W\frac{1}{2}$ of $SW\frac{1}{4}$, Sec. 16;
7		1900	.64	40	$NW\frac{1}{4}$ of $NW\frac{1}{4}$, Sec. 8; $N\frac{1}{2}$ of $NE\frac{1}{4}$, Sec. 7; T. 8 N., R. 23 E.
8					
9		1902	5.60	350	$W\frac{1}{2}$ of $W\frac{1}{2}$, $E\frac{1}{2}$ of $NW\frac{1}{4}$, Sec. 28; $E\frac{1}{2}$ of $E\frac{1}{2}$, Sec. 29; $NW\frac{1}{4}$ of $NW\frac{1}{4}$, Sec. 33; $E\frac{1}{2}$ of $NE\frac{1}{4}$, Sec. 20; $W\frac{1}{2}$ of $NW\frac{1}{4}$, Sec. 21; T. 9 N., R. 23 E.
10					
11					
12					
13	West Walker River'	1862	.16	10	$W\frac{1}{2}$ of $NW\frac{1}{4}$, Sec. 30;
14		1862	.32	20	$S\frac{1}{2}$ of $SW\frac{1}{4}$, $SW\frac{1}{4}$ of $NW\frac{1}{4}$, $NW\frac{1}{4}$ of $SW\frac{1}{4}$, Sec. 7;
15	West Side	1862	.32	20	$N\frac{1}{2}$ of $NW\frac{1}{4}$, Sec. 28; $N\frac{1}{2}$ of $NE\frac{1}{4}$, Sec. 29; T. 8 N., R. 23 E.
16					
17		1863	2.41	151	$E\frac{1}{2}$ of $SE\frac{1}{4}$, $NW\frac{1}{4}$ of $SE\frac{1}{4}$, $S\frac{1}{2}$ of $SW\frac{1}{4}$, Sec. 12; $NW\frac{1}{4}$ of $NE\frac{1}{4}$, $N\frac{1}{2}$ of $SW\frac{1}{4}$, $S\frac{1}{2}$ of $NW\frac{1}{4}$, Sec. 13; $NE\frac{1}{4}$ of $NE\frac{1}{4}$, $SE\frac{1}{4}$, Sec. 14; T. 9 N., R. 23 E.
18					
19					
20					
21		1863	1.28	80	$NW\frac{1}{4}$ of $SW\frac{1}{4}$, $SW\frac{1}{4}$ of $NW\frac{1}{4}$, Sec. 19; T. 8 N., R. 23 E.
22		1863	.32	20	$NE\frac{1}{4}$ of $NW\frac{1}{4}$, Sec. 24;
23		1863	2.60	163	$E\frac{1}{2}$ of $SW\frac{1}{4}$, $NW\frac{1}{4}$ of $SW\frac{1}{4}$, $NW\frac{1}{4}$ of $SE\frac{1}{4}$, Sec. 13;
24					
25		1863	.64	40	$NW\frac{1}{4}$ of $NW\frac{1}{4}$, Sec. 24;
26		1864	.88	55	$N\frac{1}{2}$ of $SE\frac{1}{4}$, $SW\frac{1}{4}$ of $NE\frac{1}{4}$, Sec. 36; T. 9 N., R. 22 E.
27		1864	1.32	83	$N\frac{1}{2}$ of $NE\frac{1}{4}$, Sec. 1; T. 8 N., R. 22 E. $S\frac{1}{2}$ of $SE\frac{1}{4}$, Sec. 36;
28					
29		1864	5.66	354	$NE\frac{1}{4}$, $E\frac{1}{2}$ of $NW\frac{1}{4}$, $N\frac{1}{2}$ of $SE\frac{1}{4}$, $NE\frac{1}{4}$ of $SW\frac{1}{4}$, Sec. 2;
30					

1	1864	1.10	69	SE $\frac{1}{4}$ of SW $\frac{1}{4}$, S $\frac{1}{2}$ of SE $\frac{1}{4}$, Sec. 25; NE $\frac{1}{4}$ of NW $\frac{1}{4}$, Sec. 36; T. 9 N., R. 22 E.
2				
3				
4	1864	2.32	145	S $\frac{1}{2}$ of SW $\frac{1}{4}$, SW $\frac{1}{4}$ of SE $\frac{1}{4}$, Sec. 35; SE $\frac{1}{4}$ of SE $\frac{1}{4}$, Sec. 34; T. 10 N., R. 22 E.
5				
6	1864	1.92	120	W $\frac{1}{2}$ of SW $\frac{1}{4}$, SW $\frac{1}{4}$ of NW $\frac{1}{4}$, Sec. 24;
7	1864	.27	17	NW $\frac{1}{4}$ of NE $\frac{1}{4}$, Sec. 36;
8	1864	5.02	314	E $\frac{1}{2}$ of SE $\frac{1}{4}$, NW $\frac{1}{4}$ of SE $\frac{1}{4}$, S $\frac{1}{2}$ of SW $\frac{1}{4}$; Sec. 12; NW $\frac{1}{4}$ of NE $\frac{1}{4}$, N $\frac{1}{2}$ of SW $\frac{1}{4}$, S $\frac{1}{2}$ of NW $\frac{1}{4}$, Sec. 13; NE $\frac{1}{4}$ of SE $\frac{1}{4}$, NE $\frac{1}{4}$, Sec. 14; T. 9 N., R. 22 E.
9				
10				
11				
12	1864	2.50	156 $\frac{1}{2}$	N $\frac{1}{2}$ of NW $\frac{1}{4}$, Sec. 28; N $\frac{1}{2}$ of NE $\frac{1}{4}$, N $\frac{1}{2}$ of NW $\frac{1}{4}$, Sec. 29, SW $\frac{1}{4}$ of SE $\frac{1}{4}$, S $\frac{1}{2}$ of SW $\frac{1}{4}$, Sec. 20; T. 8 N., R. 23 E.
13				
14				
15	1864	1.60	100	Between old and new state lines.
16	1864	17.60	1040	NW $\frac{1}{4}$ of NW $\frac{1}{4}$, Sec. 4; E $\frac{1}{2}$ of E $\frac{1}{2}$, SW $\frac{1}{4}$ of NE $\frac{1}{4}$, SE $\frac{1}{4}$ of NW $\frac{1}{4}$, NW $\frac{1}{4}$ of SE $\frac{1}{4}$, Sec. 5; SE $\frac{1}{4}$ of NW $\frac{1}{4}$, W $\frac{1}{2}$ of SE $\frac{1}{4}$, Sec. T. 8 N., R. 23 E. N $\frac{1}{2}$ of NE $\frac{1}{4}$, Sec. 31; T. 9 N., R. 23 E. S $\frac{1}{2}$ of NE $\frac{1}{4}$, SW $\frac{1}{4}$ of SE $\frac{1}{4}$, Sec. 12; N $\frac{1}{2}$ of NW $\frac{1}{4}$, SW $\frac{1}{4}$ of SW $\frac{1}{4}$, Sec. 13; SE $\frac{1}{4}$ of NE $\frac{1}{4}$, Sec. 36; T. 9 N., R. 22 E. SW $\frac{1}{4}$ of NW $\frac{1}{4}$, Sec. 7; W $\frac{1}{2}$ of SW $\frac{1}{4}$, Sec. 16; SW $\frac{1}{4}$ of NW $\frac{1}{4}$, W $\frac{1}{2}$ of SW $\frac{1}{4}$, Sec. 33; T. 9 N., R. 23 E.
17				
18				
19				
20				
21				
22				
23				
24	1865	.36	23	N $\frac{1}{2}$ of SE $\frac{1}{4}$, S $\frac{1}{2}$ of NE $\frac{1}{4}$, Sec. 1; T. 8 N., R. 22 E.
25				
26	1866	1.92	120	S $\frac{1}{2}$ of NW $\frac{1}{4}$, N $\frac{1}{2}$ of SW $\frac{1}{4}$, NW $\frac{1}{4}$ of SE $\frac{1}{4}$, Sec. 12;
27	1870	.32	20	S $\frac{1}{2}$ of SE $\frac{1}{4}$, Sec. 25; T. 9 N., R. 22 E.
28				
29	1872	.68	43	SW $\frac{1}{4}$ of SW $\frac{1}{4}$, Sec. 19; W $\frac{1}{2}$ of NW $\frac{1}{4}$, NW $\frac{1}{4}$ of SW $\frac{1}{4}$, Sec. 30; T. 8 N., R. 23 E.
30				

1		1872	2.00	125	$N\frac{1}{2}$ of $SE\frac{1}{4}$, $S\frac{1}{2}$ of $NE\frac{1}{4}$, Sec. 24; T. 8 N., R. 22 E.	
2		1874	1.28	80	$S\frac{1}{2}$ of $NW\frac{1}{4}$, $N\frac{1}{2}$ of $SW\frac{1}{4}$, Sec. 12; T. 9 N., R. 22 E.	
3		1878	1.69	106	$SW\frac{1}{4}$ of $SW\frac{1}{4}$, Sec. 19; $W\frac{1}{2}$ of $NW\frac{1}{4}$, $NW\frac{1}{4}$ of $SW\frac{1}{4}$, Sec. 30;	
4		1878	1.04	65	$SW\frac{1}{4}$ of $SW\frac{1}{4}$, Sec. 30;	
5		1878	.81	51	$SW\frac{1}{4}$ of $NW\frac{1}{4}$, $NW\frac{1}{4}$ of $SW\frac{1}{4}$, Sec. 30;	
6		1878	.30	19	$NE\frac{1}{4}$ of $SW\frac{1}{4}$, $SW\frac{1}{4}$ of $NW\frac{1}{4}$, Sec. 20; T. 8 N., R. 23 E.	
7		1878	.64	40	$W\frac{1}{2}$ of $SW\frac{1}{4}$, Sec. 6; T. 9 N., R. 23 E.	
8		1878	.09	6	$NE\frac{1}{4}$ of $SW\frac{1}{4}$, Sec. 20;	
9		1878	.40	25	$SW\frac{1}{4}$ of $NW\frac{1}{4}$, $NW\frac{1}{4}$ of $SW\frac{1}{4}$, Sec. 19; T. 8 N., R. 23 E.	
10		1882	3.48	217 $\frac{1}{2}$	$S\frac{1}{2}$ of $SE\frac{1}{4}$, $SE\frac{1}{4}$ of $SW\frac{1}{4}$, Sec. 2; $E\frac{1}{2}$ of $NE\frac{1}{4}$, $NW\frac{1}{4}$ of $NE\frac{1}{4}$, $E\frac{1}{2}$ of $SE\frac{1}{4}$, Sec. 11;	
11		1882	.20	13	$NE\frac{1}{4}$ of $NW\frac{1}{4}$, Sec. 25;	
12		1882	10.14	634	Sec. 1; $N\frac{1}{2}$ of $N\frac{1}{2}$, Sec. 12; T. 9 N., R. 22 E.	
13		1890	.48	30	$E\frac{1}{2}$ of $SE\frac{1}{4}$, $SE\frac{1}{4}$ of $NE\frac{1}{4}$, Sec. 25;	
14		1899	.32	20	$N\frac{1}{2}$ of $SE\frac{1}{4}$, $S\frac{1}{2}$ of $NE\frac{1}{4}$, Sec. 1; T. 8 N., R. 22 E.	
15	Archer, L. J., Successor to Louis Saroni,					
16	West Walker River	1877	9.60	600	Frac. $S\frac{1}{2}$ of $NE\frac{1}{4}$, $N\frac{1}{2}$ of $SW\frac{1}{4}$, $SE\frac{1}{4}$, $SE\frac{1}{4}$ of $NW\frac{1}{4}$, Sec. 1; Frac. $SE\frac{1}{4}$ of $NW\frac{1}{4}$, $NE\frac{1}{4}$, $SE\frac{1}{4}$, Sec. 12; T. 10 N., R. 23 E. $SW\frac{1}{4}$, $S\frac{1}{2}$ of $NW\frac{1}{4}$, Sec. 5; $S\frac{1}{2}$, $NE\frac{1}{4}$ of $NE\frac{1}{4}$, $SW\frac{1}{4}$ of $NW\frac{1}{4}$, Frac. $NW\frac{1}{4}$ of $NW\frac{1}{4}$, Sec. 6; T. 10 N., R. 24 E.	
17	Aurouze, Justin, Successor to J. C. Snyder,					
18	West Walker River	1864	.24	15	$SW\frac{1}{4}$, Sec. 35; $E\frac{1}{2}$ of $SE\frac{1}{4}$, and $SE\frac{1}{4}$ of $NE\frac{1}{4}$, Sec	
19		1870	.64	40	T. 12 N., R. 25 E. USBWC 18	
20		1872	.64	40		
21		1877	.20	20		

Alt

lx

1 Aznarez, J., Successor to Plymouth Company.

2 West 1862 .004 .33 W $\frac{1}{2}$ of E $\frac{1}{2}$ of NW $\frac{1}{4}$ of Sec.
Walker 1863 .268 22. 36; T. 11 N., R. 23 E.
3 River 1868 .048 4.
1878 .094 8.

4 Baker, Estate of Henry, Successor to Henry
5 Baker,

6 East 1877 1.46 91 SW $\frac{1}{4}$ of NW $\frac{1}{4}$, and W $\frac{1}{2}$ of SW $\frac{1}{4}$,
Walker 1880 .62 39 and SE $\frac{1}{4}$ of SW $\frac{1}{4}$, Sec. 25;
7 River T. 13 N., R. 25 E.

8 Bank of Nevada Savings and Trust Company,
9 Successor to John B. Gallagher (per J. P.
Perazzo),

10 Walker 1873 .77 64 W $\frac{1}{2}$, W $\frac{1}{2}$ of NE $\frac{1}{4}$, NE $\frac{1}{4}$ of
River 1882 2.33 197 NE $\frac{1}{4}$, SW $\frac{1}{4}$ of SE $\frac{1}{4}$, Sec. 6;
11 1885 1.41 117 T. 14 N., R. 25 E.
1892 2.48 207 S $\frac{1}{2}$ of N $\frac{1}{2}$, Sec. 31; T. 15
12 1897 1.53 127 N., R. 25 E.

13 Bank of Nevada Savings and Trust Company,
14 Successor to John B. Gallagher (per J. P.
Perazzo),

15 Walker 1873 1.00 83 NE $\frac{1}{4}$ of SE $\frac{1}{4}$, S $\frac{1}{2}$ of NE $\frac{1}{4}$,
River 1882 .50 42 Sec. 5; NW $\frac{1}{4}$ of SW $\frac{1}{4}$, Sec.
16 1892 1.00 83 4; Frac. NE $\frac{1}{4}$ of SW $\frac{1}{4}$,
17 Sec. 4, lying West of N.
C. B. R. R.; T. 14 N.,
18 R. 25 E.

19 Bassman, Laurence, Successor to Peter
Heitman,

20 Walker 1862 1.20 100 W $\frac{1}{2}$ of SW $\frac{1}{4}$, Sec. 2; NW $\frac{1}{4}$
River 1863 2.26 188 of NW $\frac{1}{4}$, Sec. 11; SE $\frac{1}{4}$, E $\frac{1}{2}$
21 1870 1.98 165 of SW $\frac{1}{4}$, Sec. 3; Frac.
22 NE $\frac{1}{4}$, SW $\frac{1}{4}$ of NW $\frac{1}{4}$, E $\frac{1}{2}$ of
NW $\frac{1}{4}$, Frac. E $\frac{1}{2}$ of SW $\frac{1}{4}$,
23 Frac. NW $\frac{1}{4}$ of SE $\frac{1}{4}$, Frac.
SW $\frac{1}{4}$ of SE $\frac{1}{4}$, Sec. 10;
24 Frac. NE $\frac{1}{4}$ of NW $\frac{1}{4}$, Sec. 15;
T. 13 N., R. 25 E.

25 Blackwell, W. L. Successor to F. W.
26 Simpson,

27 West 1890 .96 80 N $\frac{1}{2}$ of SE $\frac{1}{4}$, Sec. 34; T.
Walker 12 N., R. 23 E.
28 River

29 Borge, Dora Williams (Dora Williams),
Successor to William R. Penrose,

30 Walker 1870 .57 47.5 Frac. S $\frac{1}{2}$ of NW $\frac{1}{4}$, Fr

1	River	1874	.50	42	of SW $\frac{1}{4}$, Sec. 33; Frac.
2		1880	.40	33	SE $\frac{1}{4}$ of NE $\frac{1}{4}$, Frac. NE $\frac{1}{4}$ of
3					SE $\frac{1}{4}$, Sec. 32; T. 14 N.,
4	Brockhoff, C. J., Successor to Pacific Livestock Company, as to part of property,				
5	Walker	1864	5.240	437	E $\frac{1}{2}$ of E $\frac{1}{2}$, Sec. 1; E $\frac{1}{2}$ of
6	River	1865	2.098	175	E $\frac{1}{2}$, Sec. 12; NE $\frac{1}{4}$ of NE $\frac{1}{4}$,
7		1870	7.963	664	S $\frac{1}{2}$ of NE $\frac{1}{4}$, SE $\frac{1}{4}$, Sec. 13;
8		1875	16.347	1362	All of Sec. 24; N $\frac{1}{2}$, Sec.
9		1880	21.964	1830	25; T. 14 N., R. 25 E.
10		1885	13.958	1163	E $\frac{1}{2}$ of E $\frac{1}{2}$, Sec. 36; T. 15
11		1890	9.767	814	N., R. 25 E.
12		1895	6.497	541	W $\frac{1}{2}$, Sec. 6; W $\frac{1}{2}$, Sec. 7;
13		1900	12.574	1048	W $\frac{1}{2}$, Sec. 18; T. 14 N.,
14		1905	16.763	1397	R. 26 E.
15					W $\frac{1}{2}$, Sec. 31; T. 15 N., R.
16					26 E.
17	Brown, George D., Successor to C. C. Turner and Thomas Kinsley,				
18	West	1863	.131	8	NE $\frac{1}{4}$ of SW $\frac{1}{4}$, W $\frac{1}{2}$ of SE $\frac{1}{4}$,
19	Walker	1882	.857	54	Sec. 34; T. 11 N., R. 23 E.
20	River	1884	.500	32	NE $\frac{1}{4}$ of NE $\frac{1}{4}$, Sec. 3; Frac.
21					NW $\frac{1}{4}$, Frac. SW $\frac{1}{4}$, SW $\frac{1}{4}$ of
22					SE $\frac{1}{4}$, Sec. 2; E $\frac{1}{2}$ of SW $\frac{1}{4}$,
23					W $\frac{1}{2}$ of NE $\frac{1}{4}$, NE $\frac{1}{4}$ of NE $\frac{1}{4}$,
24					Sec. 10; SE $\frac{1}{4}$ of SE $\frac{1}{4}$,
25					Sec. 3; NE $\frac{1}{4}$ of NW $\frac{1}{4}$, Sec.
26					11; T. 10 N., R. 23 E.
27	Bunkowski, A., Successor to F. W. Simpson,				
28	West	1890	.96	80	Frac. NE $\frac{1}{4}$ of NW $\frac{1}{4}$, N $\frac{1}{2}$ of
29	Walker				NE $\frac{1}{4}$, Sec. 11; S $\frac{1}{2}$ of SE $\frac{1}{4}$,
30	River				S $\frac{1}{2}$ of SW $\frac{1}{4}$, Sec. 2; T. 11
31					N., R. 23 E.
32	Burkham, C. B., Successor to Cecil Burkham and P. Sarini,				
33	East	1888	.64	40	SW $\frac{1}{4}$ of NW $\frac{1}{4}$, W $\frac{1}{2}$ of SW $\frac{1}{4}$, Sec.
34	Walker	1897	1.28	80	13; NW $\frac{1}{4}$ of NW $\frac{1}{4}$, Sec. 24;
35	River				NE $\frac{1}{4}$ of SE $\frac{1}{4}$, NE $\frac{1}{4}$, Sec. 23;
36					T. 12 N., R. 25 E.
37	Burkham, C. B., Successor to Patrick J. Conway,				
38	East	1870	1.60	100	NW $\frac{1}{4}$ of SE $\frac{1}{4}$, Sec. 26; S $\frac{1}{2}$
39	Walker	1880	1.60	100	of NE $\frac{1}{4}$, N $\frac{1}{2}$ of NW $\frac{1}{4}$, Sec.
40	River	1890	1.96	120	27; SW $\frac{1}{4}$ of SW $\frac{1}{4}$, Sec. 22;
41					S $\frac{1}{2}$ of S $\frac{1}{2}$, Sec. 21; N $\frac{1}{2}$,
42					Sec. 28; Sec. 29; S $\frac{1}{2}$ of
43					S $\frac{1}{2}$, Sec. 20; E $\frac{1}{2}$ of
44					Sec. 19; E $\frac{1}{2}$, N $\frac{1}{2}$ of USBWC 20

1	Charlebois, A.,				
2	East	1867	.14	9	NW $\frac{1}{4}$ of SE $\frac{1}{4}$, NE $\frac{1}{4}$ of NW $\frac{1}{4}$, Sec. 17; NW $\frac{1}{4}$ of NE $\frac{1}{4}$, S $\frac{1}{2}$ of NW $\frac{1}{4}$, SW $\frac{1}{4}$, Sec. 8; SE $\frac{1}{4}$ of NE $\frac{1}{4}$, Sec. 7; T. 10 N., R. 27 E. SW $\frac{1}{4}$, Sec. 31; T. 11 N., R. 27 E. NE $\frac{1}{4}$, W $\frac{1}{2}$ of SE $\frac{1}{4}$, Sec. 23; N $\frac{1}{2}$ of NE $\frac{1}{4}$, SE $\frac{1}{4}$ of NE $\frac{1}{4}$, NE $\frac{1}{4}$ of SE $\frac{1}{4}$, Sec. 26; NE $\frac{1}{4}$ of NW $\frac{1}{4}$, W $\frac{1}{2}$ of NE $\frac{1}{4}$, W $\frac{1}{2}$ of SW $\frac{1}{4}$, E $\frac{1}{2}$ of SE $\frac{1}{4}$, Sec. 36; NE $\frac{1}{4}$ of NW $\frac{1}{4}$, NE $\frac{1}{4}$ of SE $\frac{1}{4}$, Sec. 23; SE $\frac{1}{4}$ of SW $\frac{1}{4}$, Sec. 14; T. 11 n., R. 26 E.
3	Walker	1879	.64	40	
3	River	1875	.50	31	
4		1885	3.20	200	
4		1890	.80	50	
5		1895	1.12	70	
6					
7					
8					
9					
10	Chichester, Bruce, Successor to				
11	Antelope Valley Land and Cattle				
11	Company,				
12	West	1862	.64	40	S $\frac{1}{2}$ of SW $\frac{1}{4}$, SW $\frac{1}{4}$ of NW $\frac{1}{4}$, NW $\frac{1}{4}$ of SW $\frac{1}{4}$, Sec. 7; T. 8 N., R. 23 E.
13	Walker				
13	River				
14		1865	.08	5	SW $\frac{1}{4}$ of NW $\frac{1}{4}$, NW $\frac{1}{4}$ of SW $\frac{1}{4}$, Sec. 7; T. 8 N., R. 23 E.
15					
16	Chichester, Frank, Successor to				
16	Roy McVicar and Neil McVicar,				
17	West	1863	.08	5	Frac. of SE $\frac{1}{4}$ of SW $\frac{1}{4}$ of Sec. 24; T. 11 N., R. 23 E.
18	Walker				
18	River				
19	Chichester, Roy, Successor to				
20	Plymouth Company,				
21	West	1862	.005	.4	Frac. of NE $\frac{1}{4}$ of SW $\frac{1}{4}$, Frac. SE $\frac{1}{4}$ of NW $\frac{1}{4}$ of Sec. 25; T. 11 N., R. 23 E.
21	Walker	1863	.390	32.6	
22	River	1868	.070	6.0	
22		1878	.135	11.0	
23	Compston, Frank, Successor to Margaret				
24	A. Dickinson,				
25	West	1884	1.28	80	Frac. NE $\frac{1}{4}$ of Sec. 2; T. 10 N., R. 23 E. Frac. S $\frac{1}{2}$ of Sec. 35; T. 11 N., R. 23 E.
25	Walker	1890	.57	36	
26	River				
27	Compston, James, Successor to Thomas				
28	Kinsley,				
29	West	1863	.029	2	Frac. of NW $\frac{1}{4}$ of SE $\frac{1}{4}$, Sec. 2; T. 10 N., R. 23 E.
29	Walker	1882	.193	12	
30	River				

1	Connell, V. S., Successor to F. W. Simpson,				
2					
3	West	1890	2.88	240	$S\frac{1}{2}$ of $N\frac{1}{2}$, $S\frac{1}{2}$ of Sec. 27; $W\frac{1}{2}$ of $NW\frac{1}{4}$, Sec. 34; T. 12 N., R. 23 E.
	Walker	1895	2.88	240	
	River	1900	.48	40	
4		1905	.48	40	
5	Conway, Estate of P. J., (Rallen Ranch),				
6	Walker	1887	.78	65	$SW\frac{1}{4}$, Sec. 10; $E\frac{1}{2}$ of $E\frac{1}{2}$, Sec. 16; T. 14 N., R. 25 E.
	River	1894	.18	15	
7		1900	.24	20	
8		1906	.24	20	
9	Conway, Estate of P. J., (Warren Ranch),				
10	Walker	1880	1.08	90	$E\frac{1}{2}$ of $NW\frac{1}{4}$, $NE\frac{1}{4}$, Sec. 9; $W\frac{1}{2}$ of $NW\frac{1}{4}$, Sec. 10; T. 14 N., R. 25 E.
	River	1888	.96	80	
11		1900	1.44	120	
12	Conway, Estate of P. J., (Welling Ranch),				
13	Walker	1885	.96	80	$NE\frac{1}{4}$, $E\frac{1}{2}$ of $SE\frac{1}{4}$, Sec. 7; $W\frac{1}{2}$ of $SW\frac{1}{4}$, Sec. 8; T. 14 N., R. 25 E.
	River				
14	Conway, Estate of P. J., (Vein Ranch),				
15	Walker	1873	.40	35	$NW\frac{1}{4}$, $SE\frac{1}{4}$, $E\frac{1}{2}$ of $SW\frac{1}{4}$, Sec. 8; T. 14 N., R. 25 E.
16	River	1879	.18	15	
		1885	.48	40	
17		1905	.74	62	
18	Cordrey, Frank, Successor to G. W. Wilson, J. I. Wilson and J. W. Wilson,				
19					
20	West	1890	.64	40	$SE\frac{1}{4}$ of Sec. 26; T. 12 N., R. 25 E.
	Walker River				
21	Cornish, F. V., Successor to John B. Gallagher,				
22					
23	Walker	1868	.24	20	$NW\frac{1}{4}$, $N\frac{1}{2}$ of $NW\frac{1}{4}$ of $SW\frac{1}{4}$, $NE\frac{1}{4}$ of $SW\frac{1}{4}$, $SW\frac{1}{4}$ of $NE\frac{1}{4}$, $W\frac{1}{2}$ of $SE\frac{1}{4}$, Part of $E\frac{1}{2}$ of $SE\frac{1}{4}$, containing 64.75 acres, All in Section 22; T. 14 N., R. 25 E.
	River	1870	1.20	100	
24		1872	.80	67	
		1874	1.38	115	
25		1879	1.51	126	
26	Cremetti, Battista, (Home Ranch),				
27	East	1870	.96	60	$W\frac{1}{2}$ of $NW\frac{1}{4}$, $NW\frac{1}{4}$ of $SW\frac{1}{4}$, Sec. 36; $E\frac{1}{2}$ of $NE\frac{1}{4}$, Sec. 35; T. 13 N., R. 25 E.
	Walker	1875	.64	40	
28	River	1895	.48	30	
29		1904	.24	15	
30					

1	Cremetti, Battista, Successor to Alice				
2	J. Martin, et al,				
3	Walker	1869	.66	55	SW $\frac{1}{4}$ of NW $\frac{1}{4}$, Sec. 2; S $\frac{1}{2}$ of NE $\frac{1}{4}$, NW $\frac{1}{4}$ of NE $\frac{1}{4}$, SE $\frac{1}{4}$ of NW $\frac{1}{4}$, N $\frac{1}{2}$ of NW $\frac{1}{4}$, Sec. 3; T. 13 N., R. 25 E. SW $\frac{1}{4}$ of SE $\frac{1}{4}$, S $\frac{1}{2}$ of SW $\frac{1}{4}$, Sec. 34; SE $\frac{1}{4}$ of SE $\frac{1}{4}$, Sec. 33; T. 14 N., R. 25 E.
4	River	1874	.96	80	
5		1878	.48	40	
6		1900	.72	60	
7	Day, Chas. E., Successor to F. W.				
8	Simpson,				
9	West	1890	1.44	120	N $\frac{1}{2}$ of SW $\frac{1}{4}$, NW $\frac{1}{4}$, Sec. 3; NE $\frac{1}{4}$ of SE $\frac{1}{4}$, Sec. 4; S $\frac{1}{2}$ of NE $\frac{1}{4}$, SE $\frac{1}{4}$, S $\frac{1}{2}$ of SW $\frac{1}{4}$, Sec. 21; N $\frac{1}{2}$ of N $\frac{1}{2}$, SE $\frac{1}{4}$ of NW $\frac{1}{4}$, E $\frac{1}{2}$ of SW $\frac{1}{4}$, Sec. 28; S $\frac{1}{2}$ of NE $\frac{1}{4}$, N $\frac{1}{2}$ of SE $\frac{1}{4}$, Sec. 33; SE $\frac{1}{4}$ of SW $\frac{1}{4}$, S $\frac{1}{2}$ of SE $\frac{1}{4}$, Sec. 34; SW $\frac{1}{4}$ of SW $\frac{1}{4}$, Sec. 22; SE $\frac{1}{4}$ of NE $\frac{1}{4}$, NE $\frac{1}{4}$ of SE $\frac{1}{4}$, Sec. 9; T. 12 N., R. 23 E. SE $\frac{1}{4}$ of NW $\frac{1}{4}$, Sec. 16; NW $\frac{1}{4}$ of NE $\frac{1}{4}$, Sec. 21; T. 12 N., R. 25 E.
10	Walker				
11	River				
12					
13					
14					
15					
16	Day, G. B., Successor to F. W.				
17	Simpson,				
18	West	1890	.48	40	NE $\frac{1}{4}$ of NW $\frac{1}{4}$, Sec. 3; T. 11 N., R. 23 E.
19	Walker				
20	River				
21	Day, L. S., Successor to F. W.				
22	Simpson,				
23	West	1890	.96	80	N $\frac{1}{2}$ of NE $\frac{1}{4}$, Sec. 3; T. 11 N., R. 23 E.
24	Walker				
25	River				
26					
27					
28	De Sousa, Estate of Elizabeth Gallagher, Successor to John B. Gallagher,				
29	Walker	1868	.22	18	E $\frac{1}{2}$ of SW $\frac{1}{4}$, W $\frac{1}{2}$ of SE $\frac{1}{4}$, Sec. 2; T. 13 N., R. 25 E.
30	River	1870	.28	23	
31		1874	.57	47.5	
32		1877	.63	52.5	
33		1884	.14	12	
34		1884	.49	41	
35	Dellamonica, Modesto, Successor to John B. Gallagher,				
36	Walker	1868	.48	40	W $\frac{1}{2}$ of SW $\frac{1}{4}$, Sec. 1; NE $\frac{1}{4}$ of NW $\frac{1}{4}$, SW $\frac{1}{4}$ of NW $\frac{1}{4}$, W $\frac{1}{2}$ of SW $\frac{1}{4}$, Sec. 11; T. 13 N., R. 25 E.
37	River	1871	2.94	245	
38		1875	2.57	214	

1					R. 25 E.
2					SW $\frac{1}{4}$ of NE $\frac{1}{4}$, W $\frac{1}{2}$ of SE $\frac{1}{4}$,
3					SE $\frac{1}{4}$ of NW $\frac{1}{4}$, E $\frac{1}{2}$ of SW $\frac{1}{4}$,
4					Sec. 6; W $\frac{1}{2}$ of NE $\frac{1}{4}$, N $\frac{1}{2}$ of
5	Dickson, John, Successor to Mary E. Young,				NW $\frac{1}{4}$, Sec. 7; T. 13 N., R. 26 E.
6	Walker River	1881	.48	40	W $\frac{1}{2}$ of SW $\frac{1}{4}$, Sec. 2; E $\frac{1}{2}$ of SE $\frac{1}{4}$, Sec. 3; T. 14 N., R. 25 E.
7					
8	Dill, Metzger and Edwards, Successors to Alice J. Martin, et al,				
9					
10	Walker River	1869	.66	55	N $\frac{1}{2}$ of SW $\frac{1}{4}$, NW $\frac{1}{4}$, Sec. 34; T. 14 N., R. 25 E.
11		1874	.96	80	
		1878	.48	40	
		1900	.72	60	
12	Donovan, W. M. and C. J., Successors to L. D. Santina,				
13					
14	East Walker River	1880	2.56	160	W $\frac{1}{2}$ of SW $\frac{1}{4}$, Sec. 1; E $\frac{1}{2}$ of SE $\frac{1}{4}$, Sec. 2; NE $\frac{1}{4}$ of NE $\frac{1}{4}$, Sec. 11; T. 12 N., R. 25 E.
15					
16	Estes, Frank W., Successor to Harriet Estes,				
17					
18	East Walker River	1895	.13	8	W $\frac{1}{2}$ of SE $\frac{1}{4}$, Sec. 23; T. 12 N., R. 25 E.
19		1905	.19	12	
20	Evans, Bertha Simpson, Successor to F. W. Simpson,				
21	West Walker River	1890	1.92	160	NE $\frac{1}{4}$, Sec. 34; T. 12 N., R. 25 E.
22					
23	Faber, J. P., Successor to John B. Gallagher, (per J. C. Farra1),				
24					
25	Walker River	1880	.24	20	SW $\frac{1}{4}$, Sec. 5; T. 14 N., R. 25 E.
26		1889	.36	30	
27	Fallon, Ira, Successor to Mrs. Sarah Jane Rallens, et al,				
28	Walker River	1874	2.75	229	NE $\frac{1}{4}$, Sec. 2; T. 14 N., R. 25 E.
29		1880	1.35	112.5	W $\frac{1}{2}$ of SE $\frac{1}{4}$, Sec. 23; W $\frac{1}{2}$ of NE $\frac{1}{4}$, E $\frac{1}{2}$ of SE $\frac{1}{4}$, Sec. 26; Frac. W $\frac{1}{2}$ of SW $\frac{1}{4}$, SE $\frac{1}{4}$ of SW $\frac{1}{4}$, E $\frac{1}{2}$ of NW $\frac{1}{4}$,
30		1891	.48	40	

1					25; NE $\frac{1}{4}$, E $\frac{1}{2}$ of NW $\frac{1}{4}$, NE $\frac{1}{4}$
2					of SW $\frac{1}{4}$, NE $\frac{1}{4}$ of SE $\frac{1}{4}$, S $\frac{1}{2}$ of
3					SE $\frac{1}{4}$, Sec. 35; W $\frac{1}{2}$ of SW $\frac{1}{4}$,
4					W $\frac{1}{2}$ of NW $\frac{1}{4}$, Sec. 36; E $\frac{1}{2}$
5	Fallon, Ira,				of SW $\frac{1}{4}$, Sec. 24; T. 15
6	East Walker River	1862	1.60	100	N., R. 25 E.
7		1877	1.76	110	W $\frac{1}{2}$ of NE $\frac{1}{4}$, SE $\frac{1}{4}$ of NE $\frac{1}{4}$,
8		1887	1.20	75	Sec. 8; W $\frac{1}{2}$ of SW $\frac{1}{4}$, SE $\frac{1}{4}$
9		1900	.64	40	of SW $\frac{1}{4}$, SW $\frac{1}{4}$ of SE $\frac{1}{4}$, Sec.
10		1906	.72	45	5; NE $\frac{1}{4}$ of NW $\frac{1}{4}$, Sec. 8;
11		1881	1.60	100	T. 8 N., R. 27 E.
12		1893	.64	40	W $\frac{1}{2}$ of SE $\frac{1}{4}$, Sec. 21; SW $\frac{1}{4}$,
13	Farrell, Mrs. J. C., Successor to John B. Gallagher, (per J. C. Farrel),				Sec. 20; N $\frac{1}{2}$, NE $\frac{1}{4}$ of SW $\frac{1}{4}$,
14	Walker River	1873	1.08	90	W $\frac{1}{2}$ of SW $\frac{1}{4}$, Sec. 29; SE $\frac{1}{4}$,
15		1880	.36	30	E $\frac{1}{2}$ of NE $\frac{1}{4}$, Sec. 30; NE $\frac{1}{4}$,
16		1889	.24	20	W $\frac{1}{2}$ of SE $\frac{1}{4}$, Sec. 31; T. 9
17	Farrell, Mary Parker, Successor to John B. Gallagher, (per J. O. Parker),				N., R. 27 E.
18	Walker River	1873	1.08	90	SE $\frac{1}{4}$ of NE $\frac{1}{4}$, NW $\frac{1}{4}$ of SE $\frac{1}{4}$,
19		1880	.36	30	E $\frac{1}{2}$ of SE $\frac{1}{4}$, Sec. 6; T. 14
20		1889	.24	20	N., R. 25 E.
21	Walker River	1880	.60	50	W $\frac{1}{2}$ of NW $\frac{1}{4}$, Sec. 11; E $\frac{1}{2}$
22		1901	.18	15	of NE $\frac{1}{4}$, Sec. 10; T. 14
23	Fox Ditch Company,				N., R. 25 E.
24	East Walker River	1865	10.62	885	NW $\frac{1}{4}$, S $\frac{1}{2}$, Sec. 12; SE $\frac{1}{4}$ of
25		1870	9.68	807	SE $\frac{1}{4}$, N $\frac{1}{2}$, Sec. 13; NE $\frac{1}{4}$,
26		1875	8.00	667	N $\frac{1}{2}$ of SE $\frac{1}{4}$, SW $\frac{1}{4}$ of SE $\frac{1}{4}$, S $\frac{1}{2}$
27		1880	3.87	323	of SW $\frac{1}{4}$, Sec. 14; E $\frac{1}{2}$ of
28		1885	1.92	160	Sec. 22; E $\frac{1}{2}$, S $\frac{1}{2}$ of NW $\frac{1}{4}$,
29		1890	.84	70	SW $\frac{1}{4}$, Sec. 23; W $\frac{1}{2}$ of Sec.
30		1895	1.02	85	24; NE $\frac{1}{4}$, NW $\frac{1}{4}$ of NW $\frac{1}{4}$, Sec.
					25; E $\frac{1}{2}$ of SE $\frac{1}{4}$, W $\frac{1}{2}$, Sec.
					26; E $\frac{1}{2}$ of E $\frac{1}{2}$, NW $\frac{1}{4}$ of NE $\frac{1}{4}$,
					Sec. 27; W $\frac{1}{2}$ of NE $\frac{1}{4}$, N $\frac{1}{2}$ of
					SE $\frac{1}{4}$, NE $\frac{1}{4}$ of SW $\frac{1}{4}$, Sec. 35;
					T. 13 N., R. 25 E.
					E $\frac{1}{2}$ of SE $\frac{1}{4}$, Sec. 10; W $\frac{1}{2}$ of
					SW $\frac{1}{4}$, Sec. 11; NE $\frac{1}{4}$, W $\frac{1}{2}$ of
					SE $\frac{1}{4}$, SW $\frac{1}{4}$, Sec. 15; NE $\frac{1}{4}$,
					E $\frac{1}{2}$ of SE $\frac{1}{4}$, Sec. 16; N $\frac{1}{2}$,
					E $\frac{1}{2}$ of SE $\frac{1}{4}$, NW $\frac{1}{4}$ of SE $\frac{1}{4}$,
					Sec. 22; SW $\frac{1}{4}$ of Sec. 23;
					T. 12 N., R. 25 E.

1	Francisconi, Mrs. Ernina, Successor				
2	to A. Fenili and Fred Fenili,				
3	West	1882	2.08	130	N $\frac{1}{2}$ of NE $\frac{1}{4}$, W $\frac{1}{2}$ of SE $\frac{1}{4}$, N $\frac{1}{2}$ of SW $\frac{1}{4}$, NW $\frac{1}{4}$, Sec. 36; T. 12 N., R. 25 E. NW $\frac{1}{4}$ of NE $\frac{1}{4}$, Sec. 1; T. 11 N., R. 25 E.
3	Walker	1888	.80	50	
4	River				
5	Friedhoff, George W.,				
6	East	1892	1.08	90	SW $\frac{1}{4}$ of SE $\frac{1}{4}$, Sec. 22; N $\frac{1}{2}$ of NW $\frac{1}{4}$, Sec. 25; N $\frac{1}{2}$ of N $\frac{1}{2}$, Sec. 26; N $\frac{1}{2}$ of NE $\frac{1}{4}$, SE $\frac{1}{4}$ of NE $\frac{1}{4}$, Sec. 27; T. 12 N., R. 25 E.
7	Walker				
8	River				
9	West	1904	.12	10	
9	Walker				
9	River				
10	Fulstone, F. M., Inc., Successor				
11	to Fred and Joe Fulstone,				
12	West	1866	2.54	159	N $\frac{1}{2}$ of Sec. 30; S $\frac{1}{2}$ of SE $\frac{1}{4}$, Sec. 19; N $\frac{1}{2}$ of NW $\frac{1}{4}$, Sec. 29; S $\frac{1}{2}$ of SW $\frac{1}{4}$, S $\frac{1}{2}$ of N $\frac{1}{2}$ of SW $\frac{1}{4}$, Sec. 20; T. 11 N., R. 24 E.
13	Walker	1878	3.88	243	
13	River	1890	.16	10	
14	Fulstone, Annie M., Successor to				
15	Geo. H. Fulstone,				
16	West	1861	.08	5	E $\frac{1}{2}$ of SE $\frac{1}{4}$, Sec. 27; E $\frac{1}{2}$ of E $\frac{1}{2}$, Sec. 34; W $\frac{1}{2}$, W $\frac{1}{2}$ of SE $\frac{1}{4}$, Sec. 26; W $\frac{1}{2}$ of NE $\frac{1}{4}$, Frac. W $\frac{1}{2}$ of SW $\frac{1}{4}$, W $\frac{1}{2}$ Sec. 35; T. 11 N., R. 23 E. Frac. of Sec. 2; T. 10 N., R. 23 E.
17	Walker	1863	1.50	95	
17	River	1870	2.40	150	
18		1875	1.60	100	
18		1880	1.60	100	
19		1885	1.60	100	
20	Fredericks, John F., Successor to				
21	Fredericks and Fulstone,				
22	East	1862	2.08	130	S $\frac{1}{2}$, Sec. 25; S $\frac{1}{2}$ of SE $\frac{1}{4}$, Sec. 26; NE $\frac{1}{4}$, E $\frac{1}{2}$ of NW $\frac{1}{4}$, SW $\frac{1}{4}$ of NW $\frac{1}{4}$, Frac. SW $\frac{1}{4}$, NW $\frac{1}{4}$ of SE $\frac{1}{4}$, Sec. 35; N $\frac{1}{2}$ of NW $\frac{1}{4}$, SE $\frac{1}{4}$ of SW $\frac{1}{4}$, NW $\frac{1}{4}$ of SE $\frac{1}{4}$, W $\frac{1}{2}$ of NE $\frac{1}{4}$, NE $\frac{1}{4}$ of NE $\frac{1}{4}$, Sec. 36; T. 7 N., R. 25 E. SW $\frac{1}{4}$ of NW $\frac{1}{4}$, Sec. 3; S $\frac{1}{2}$ of NE $\frac{1}{4}$, N $\frac{1}{2}$ of SE $\frac{1}{4}$, SE $\frac{1}{4}$ of NW $\frac{1}{4}$, NE $\frac{1}{4}$ of SW $\frac{1}{4}$, Sec. 4; SW $\frac{1}{4}$ of SE $\frac{1}{4}$, Sec. 6; N $\frac{1}{2}$ of NE $\frac{1}{4}$, SW $\frac{1}{4}$ of NE $\frac{1}{4}$, N $\frac{1}{2}$ of SE $\frac{1}{4}$, NE $\frac{1}{4}$ of SW $\frac{1}{4}$, Sec. 7; NW $\frac{1}{4}$ of SW $\frac{1}{4}$, Sec. 8; T. 6 N., R. 25 E.
23	Walker	1865	1.60	100	
23	River	1870	1.60	100	
24		1875	1.60	100	
24		1880	1.60	100	
25		1885	1.60	100	
26	Fredericks, John F., Successor to				
27	Fredericks and Fulstone,				
28	East	1862	2.08	130	
28	Walker	1865	1.60	100	
28	River	1870	1.60	100	
29		1875	1.60	100	
29		1880	1.60	100	
29		1885	1.60	100	
30	Fredericks, John F., Successor to				
30	Fredericks and Fulstone,				

1	Gage, Mrs. H. B., Successor to				
2	H. B. Gage and Kate Gage,				
3	West	1863	1.96	120	SE $\frac{1}{4}$ of SW $\frac{1}{4}$, S $\frac{1}{2}$ of SE $\frac{1}{4}$, Sec. 23; W $\frac{1}{2}$ of NW $\frac{1}{4}$, Sec. 25; NE $\frac{1}{4}$, Sec. 26; SW $\frac{1}{4}$ of SW $\frac{1}{4}$, Sec. 24; T. 11 N., R. 23 E.
3	Walker	1865	4.16	260	
4	River	1875	.32	20	
5					
6	Gage, Walter, Successor to H. B. Gage and Kate Gage,				
7	West	1875	.32	20	NE $\frac{1}{4}$ of SE $\frac{1}{4}$, Sec. 26; T. 11 N., R. 23 E.
8	Walker	1900	.32	20	
8	River				
9	Gallagher, J. B., Successor to J. B. Gallagher Estate,				
10					
11	Walker	1872	4.38	365	W $\frac{1}{2}$, S $\frac{1}{2}$ of SE $\frac{1}{4}$, NE $\frac{1}{4}$ of SE $\frac{1}{4}$, SE $\frac{1}{4}$ of NE $\frac{1}{4}$, Sec. 21; N $\frac{1}{2}$ of N $\frac{1}{2}$, Sec. 28; Frac. NE $\frac{1}{4}$ of NE $\frac{1}{4}$, Sec. 29; East of N. C. B. R. R.; Frac. E $\frac{1}{2}$ of SE $\frac{1}{4}$, Sec. 20, East of N. C. B. R. R.; T. 14 N., R. 25 E.
12	River	1879	4.09	431	
13					
14					
15	Gallagher, Katie, et al, Successors to K. L. Peter, Paul H. and John Gallagher,				
16					
17	Walker	1869	.60	50	W $\frac{1}{2}$, Sec. 15; T. 14 N., R. 25 E.
18	River	1870	2.69	224	
18		1880	.17	14	
19		1893	.13	11	
19		1897	.04	3.5	
20		1904	.21	17.5	
21	Gallagher, Peter, Paul, et al, Successors to K. L., Peter, Paul H. and John Gallagher,				
22					
23	Walker	1869	.24	20	SW $\frac{1}{4}$ of SW $\frac{1}{4}$, Sec. 22; W $\frac{1}{2}$ of NW $\frac{1}{4}$, Sec. 27; SE $\frac{1}{4}$ of NE $\frac{1}{4}$, Sec. 28; T. 14 N., R. 25 E.
23	River	1870	1.07	89	
24		1880	.07	6	
24		1893	.05	4	
25		1897	.02	2	
25		1904	.09	7.5	
26	Gallagher, Mary, et al, Successor to John B. Gallagher (per James Johnston,				
27					
28	Walker	1871	.27	22.5	W $\frac{1}{2}$ of NE $\frac{1}{4}$, E $\frac{1}{2}$ of NW $\frac{1}{4}$, Sec. 30; T. 14 N., R. 26 E.
29	River	1875	.56	47	
29		1880	.64	53	

1	Gander, A. W.,				
2	West	1878	1.28	80	SE $\frac{1}{4}$, Sec. 36; T. 11 N., R. 25 E. Frac. N $\frac{1}{2}$ of NW $\frac{1}{4}$, Sec. 6; T. 10 N., R. 24 E. Frac. NE $\frac{1}{4}$, Frac. E $\frac{1}{2}$ of NW $\frac{1}{4}$, Frac. SE $\frac{1}{4}$ of SW $\frac{1}{4}$, Sec. 1; NE $\frac{1}{4}$ of NW $\frac{1}{4}$, Sec. 12; T. 10 N., R. 25 E.
3	Walker				
4	River				
5					
6					
7	Gardiner, Mr. and Mrs. Wm., Successors to E. S. Cross,				
8	West	1894	.51	32	NW $\frac{1}{4}$, Sec. 11; T. 11 N., R. 25 E.
9	Walker	1900	.69	43	
	River				
10	Gibson, W. A. and Amy L., Successors to N. F. Bertrand,				
11	Walker	1872	.96	80	W $\frac{1}{2}$ of SW $\frac{1}{4}$, Sec. 29; W $\frac{1}{2}$ of NW $\frac{1}{4}$, Sec. 32; T. 14 N., R. 26 E.
12	River	1877	.90	75	
13	Giomi, Maurizio, Successor to H. F. Kremmel,				
14					
15	East	1898	.48	30	W $\frac{1}{2}$ of SE $\frac{1}{4}$, NE $\frac{1}{4}$ of SW $\frac{1}{4}$, Sec. 36; T. 13 N., R. 25 E.
16	Walker	1903	1.44	90	
	River				
17	Giorgi, Ugo and Guilio, Successors to D. J. Butler,				
18					
19	East	1890	.64	40	W $\frac{1}{2}$ of SE $\frac{1}{4}$, E $\frac{1}{2}$ of SW $\frac{1}{4}$, SW $\frac{1}{4}$ of SW $\frac{1}{4}$, Sec. 31; T. 13 N., R. 26 E. NW $\frac{1}{4}$ of NW $\frac{1}{4}$, Sec. 6; T. 12 N., R. 26 E. SE $\frac{1}{4}$ of SE $\frac{1}{4}$, Sec. 36; T. 13 N., R. 25 E.
20	Walker				
21	River				
22					
23					
24	Green, M. J.,				
25	East	1899	.24	15	S $\frac{1}{2}$ of SE $\frac{1}{4}$ of SW $\frac{1}{4}$, Sec. 14; T. 12 N., R. 25 E.
26	Walker				
	River				
27	Greenwood Ditch Company,				
28	East	1865	6.92	577	N $\frac{1}{2}$, SW $\frac{1}{4}$, W $\frac{1}{2}$ of SE $\frac{1}{4}$, Sec. 2; E $\frac{1}{2}$ of NW $\frac{1}{4}$, N $\frac{1}{2}$ of SW $\frac{1}{4}$, SE $\frac{1}{4}$, Sec. 3; SE $\frac{1}{4}$ of NE $\frac{1}{4}$, Sec. 4; NE $\frac{1}{4}$, W $\frac{1}{2}$ of SE $\frac{1}{4}$, Sec. 10, N $\frac{1}{2}$ of NW $\frac{1}{4}$, SW $\frac{1}{4}$ of NW $\frac{1}{4}$, Sec. 11; N $\frac{1}{2}$ of NW $\frac{1}{4}$, Sec. 25; N $\frac{1}{2}$ of NE $\frac{1}{4}$, Sec. 26; T. 12 N.
29	Walker	1870	1.80	150	
30	River	1875	6.90	575	
		1880	8.72	727	
		1885	2.77	231	
		1890	2.40	200	
		1895	2.36	197	
		1905	.08	7	

1						
2						
3						
4						
5						
6						
7						
8						
9	Grosso, Chas., Successor to					
10	Plymouth Company,					
11	West	1862	.01	1		
12	Walker	1863	.62	52		
13	River	1868	.10	8		
14		1878	.23	19		
15	Gross, Chas., Successor to					
16	Plymouth Company,					
17	Walker	1898	1.26	105		
18	River	1900	1.86	155		
19	Gross, Chas., Successor to					
20	Plymouth Company,					
21	Walker	1864	.260	22		
22	River	1865	.104	9		
23		1870	.395	33		
24		1875	.810	67.5		
25		1880	1.088	91		
26		1885	.692	58		
27		1890	.484	40		
28		1895	.322	27		
29		1900	.623	52		
30		1905	.831	69		
31	Guild, Penrose and West, Successors					
32	to John B. Gallagher (per Lena Roy),					
33	Walker	1877	.86	72		
34	River	1896	1.10	92		
35		1904	.05	4		

25 E. E $\frac{1}{2}$, SW $\frac{1}{4}$, Sec. 13; SE $\frac{1}{4}$ of SE $\frac{1}{4}$, Sec. 14; N $\frac{1}{2}$ of SW $\frac{1}{4}$, N $\frac{1}{2}$, SE $\frac{1}{4}$, Sec. 22; N $\frac{1}{2}$ of NW $\frac{1}{4}$, Sec. 23; NE $\frac{1}{4}$, N $\frac{1}{2}$ of SE $\frac{1}{4}$, Sec. 24; of NE $\frac{1}{4}$, SW $\frac{1}{4}$ of NE $\frac{1}{4}$, S $\frac{1}{2}$ of NW $\frac{1}{4}$, SW $\frac{1}{4}$, W $\frac{1}{2}$ of SE $\frac{1}{4}$, Sec. 27; NE $\frac{1}{4}$, N $\frac{1}{2}$ of SE $\frac{1}{4}$, SE $\frac{1}{4}$ of SE $\frac{1}{4}$, Sec. 34; NW $\frac{1}{4}$, NW $\frac{1}{4}$ of SW $\frac{1}{4}$, S $\frac{1}{2}$ of S $\frac{1}{2}$, Sec. 35; T. 13 N., R. 25 E. W $\frac{1}{2}$ of Sec. 17; All of Sec. 18; W $\frac{1}{2}$ of NE $\frac{1}{4}$, NW $\frac{1}{4}$, N $\frac{1}{2}$ of SW $\frac{1}{4}$, Sec. 19; T. 13 N., R. 26 E.

W $\frac{1}{2}$ of SW $\frac{1}{4}$, Sec. 25; SE $\frac{1}{4}$ of SE $\frac{1}{4}$, Sec. 26; T. 11 N., R. 23 E.

E $\frac{1}{2}$ of NW $\frac{1}{4}$, NE $\frac{1}{4}$ of SW $\frac{1}{4}$, NE $\frac{1}{4}$, N $\frac{1}{2}$ of SE $\frac{1}{4}$, Sec. 1; T. 13 N., R. 25 E. W $\frac{1}{2}$ of NW $\frac{1}{4}$, NW $\frac{1}{4}$ of SW $\frac{1}{4}$ Sec. 6; T. 13 N., R. 26 E.

SW $\frac{1}{4}$, Sec. 30; NW $\frac{1}{4}$ of NW $\frac{1}{4}$, Sec. 31; T. 14 N., R. 26 E. S $\frac{1}{2}$ of Sec. 25; N $\frac{1}{2}$ of N $\frac{1}{2}$, Sec. 36; T. 14 N., R. 25 E.

SE $\frac{1}{4}$, Sec. 10; N $\frac{1}{2}$ of NE $\frac{1}{4}$, SW $\frac{1}{4}$ of NE $\frac{1}{4}$, NW $\frac{1}{4}$ of SE $\frac{1}{4}$, Sec. 15; T. 14 N., R. 25 E.

1	Hall, Fred A., Successor to				
2	Plymouth Company,				
3	West	1862	.009	1	E $\frac{1}{2}$ of E $\frac{1}{2}$ of NW $\frac{1}{4}$, Sec. 36; SE $\frac{1}{4}$ of SW $\frac{1}{4}$, Sec. 25; T. 11 N., R. 23 E.
3	Walker	1863	.571	48	
4	River	1868	.102	8.5	
4		1878	.20	17	
5	Hay, Thos. and G. M., Successors to				
6	Frank Compston, James Compston and Clarence Sharpe,				
7	East	1885	.80	50	NE $\frac{1}{4}$ of NW $\frac{1}{4}$, S $\frac{1}{2}$ of NE $\frac{1}{4}$, NW $\frac{1}{4}$ of NE $\frac{1}{4}$, SE $\frac{1}{4}$, Sec. 19; E $\frac{1}{2}$ of W $\frac{1}{2}$, Sec. 30; T. 7 N., R. 27 E.
8	Walker	1887	2.56	160	
9	River				
10	Rough Creek and Bodie Creek				
11	Henrichs, Peter,				
12	Walker	1868	2.04	170	W $\frac{1}{2}$ of NE $\frac{1}{4}$, NW $\frac{1}{4}$ of SE $\frac{1}{4}$, S $\frac{1}{2}$ of NW $\frac{1}{4}$, SW $\frac{1}{4}$, Sec. 4; N $\frac{1}{2}$ of SE $\frac{1}{4}$, NE $\frac{1}{4}$, Sec. 5; T. 13 N., R. 26 E.
13	River	1873	1.96	163	
14					
15	Hillbun, James, Successor to Mrs.				
16	Adeline Hillbun,				
17	East	1873	.06	5.	Frac. S $\frac{1}{2}$ of NE $\frac{1}{4}$, Sec. 26; T. 12 N., R. 25 E.
18	Walker	1902	.06	5	
18	River				
19	Hillbun, Mae, Successor to Mrs.				
20	Adeline Hillbun,				
21	East	1873	.06	5	Frac. S $\frac{1}{2}$ of NE $\frac{1}{4}$, Sec. 26; T. 12 N., R. 25 E.
22	Walker	1902	.06	5	
23	River				
24	Hinds, Chas., Successor to F. W.				
25	Simpson,				
26	West	1890	1.92	160	N $\frac{1}{2}$ of SW $\frac{1}{4}$, S $\frac{1}{2}$ of NW $\frac{1}{4}$, Sec. 2; T. 11 N., R. 23 E.
27	Walker				
28	River				
29	Hunnewill, S. E. and Morris, Millie				
30	H., Successors to F. W. Simpson,				
31	West	1905	.96	80	W $\frac{1}{2}$ of E $\frac{1}{2}$, W $\frac{1}{2}$, Sec. 15; SE $\frac{1}{4}$ of NE $\frac{1}{4}$, E $\frac{1}{2}$ of SE $\frac{1}{4}$, Sec. 16; NW $\frac{1}{4}$, W $\frac{1}{2}$ of NE $\frac{1}{4}$, SE $\frac{1}{4}$, E $\frac{1}{2}$ of SW $\frac{1}{4}$, NW $\frac{1}{4}$ of SW $\frac{1}{4}$, Sec. 22; N $\frac{1}{2}$ of N $\frac{1}{2}$, Sec. 27; T. 12 N., R. 23 E.
32	Walker				
33	River				

1	Jaunasaras and Azcarraga, Successors				
2	to F. W. Simpson,				
3	West	1890	.96	80	$E\frac{1}{2}$ of $NW\frac{1}{4}$, Sec. 34; T.
4	Walker				12 N., R. 23 E.
5	River				
6	Jeppeson, Joseph, Successor to John				
7	B. Gallagher (per Perazzo Bros.),				
8	Walker	1873	.03	2.5	$W\frac{1}{2}$ of $SE\frac{1}{4}$, Sec. 32; T.
9	River	1882	.05	4.	15 N., R. 25 E.
10		1885	.03	2.5	$W\frac{1}{2}$ of $NW\frac{1}{4}$, Frac. $SE\frac{1}{4}$ of
11		1892	.06	5.	$NW\frac{1}{4}$, Sec. 4; T. 14 N.,
12		1897	.03	2.5	R. 25 E.
13	Jessen, Hans C., Successor to				
14	F. W. Simpson,				
15	West	1895	.96	80	$S\frac{1}{2}$ of $SW\frac{1}{4}$, Sec. 26; T.
16	Walker				12 N., R. 23 E.
17	River				
18	Johnston, Andrew, Successor to				
19	Nichol Land and Stock Company,				
20	Walker	1868	.36	30	$E\frac{1}{2}$ of $NE\frac{1}{4}$, Sec. 30; T.
21	River				14 N., R. 26 E.
22					Frac. $NE\frac{1}{4}$ of $NE\frac{1}{4}$, Sec. 6;
23	Successor to John B. Gallagher				Frac. $NW\frac{1}{4}$ of $NW\frac{1}{4}$, Sec. 5;
24	(per James Johnston),				T. 13 N., R. 26 E.
25	Walker	1871	.13	11	
26	River	1875	.28	23	
27		1880	.32	27	
28	Johnston, Bertha, Successor to				
29	Nichol Land and Stock Company,				
30	Walker	1868	.50	42	$NW\frac{1}{4}$ of $NE\frac{1}{4}$, $NE\frac{1}{4}$ of $NW\frac{1}{4}$,
31	River				Sec. 6; T. 13 N., R. 26
32					E.
33	Successor to Chas. B. Johnston,				
34	Walker	1874	.40	33	
35	River	1897	.50	42	
36	Johnstone, Florence V., Successor				
37	to John B. Gallagher (per E. F. Wade)				
38	Walker	1905	.24	20	$SW\frac{1}{4}$ of $SE\frac{1}{4}$, $W\frac{1}{2}$ of $NW\frac{1}{4}$ of
39	River				$SE\frac{1}{4}$, Sec. 9; T. 14 N.,
40					R. 25 E.
41	Krauspe, Hans, Successor to Plymouth Company,				
42	West	1862	.004	.3	$W\frac{1}{2}$ of $NW\frac{1}{4}$, Sec. 36; T.
43	Walker	1863	.311	26	11 N., R. 23 E.
44	River	1868	.054	4.5	
45		1878	.111	9	

1	Logan, Mrs. C. B. and Annetta					
2	Hillygus, Successors to Linforth					
	D. Riley,					
3	East	1899	1.28	80		
4	Walker				N $\frac{1}{2}$ of NE $\frac{1}{4}$, Sec. 1; T.	
	River				12 N., R. 25 E.	
5	Lewis, Annetta D.,					
6	East	1895	1.07	67		
7	Walker				Frac. SW $\frac{1}{4}$ of NE $\frac{1}{4}$, NW $\frac{1}{4}$ of	
	River				SE $\frac{1}{4}$, E $\frac{1}{2}$ of SE $\frac{1}{4}$, Sec. 22;	
					T. 8 N., R. 27 E.	
8	Lomori, Fred, Successor to Mrs. S,					
9	A. Robinson and Mary Meagher,					
10	East	1899	.56	35		
11	Walker				NE $\frac{1}{4}$ of SW $\frac{1}{4}$, Frac. SE $\frac{1}{4}$ of	
	River				SW $\frac{1}{4}$, Sec. 14; T. 12 N.,	
					R. 25 E.	
12	Lynch, Sophia, Successor to West					
	Walker River Ditch Company,					
13	West	1864	.72	60		
14	Walker				Frac. N $\frac{1}{2}$ of SE $\frac{1}{4}$, Sec. 18;	
	River				T. 11 N., R. 24 E.	
15	Lyon County, held under tax sale					
16	against A. H. Barlow, Successor to					
	Fred Dill and Chas. Mezger,					
17	Walker	1878	1.80	150		
18	River	1884	.33	27.5	W $\frac{1}{2}$ of SE $\frac{1}{4}$, SW $\frac{1}{4}$, Frac. S $\frac{1}{2}$	
		1886	4.17	347.5	of NW $\frac{1}{4}$, Sec. 26; NW $\frac{1}{4}$ of	
19					SE $\frac{1}{4}$, Sec. 35; Frac. NE $\frac{1}{4}$,	
					SE $\frac{1}{4}$, Sec. 27; T. 15 N.,	
					R. 25 E.	
20	Lyon County, held under tax sale					
21	against B. I. Barlow, Successor to					
	Fred Dill and Chas. Mezger,					
22	Walker	1884	.75	62.5		
23	River	1886	.75	62.5	N $\frac{1}{2}$ of NE $\frac{1}{4}$, Sec. 34; NW $\frac{1}{4}$	
					of NW $\frac{1}{4}$, Sec. 35; T. 15	
					N., R. 25 E.	
24	Lyon County Bank (Reading, W. F. and					
25	G. M.), Successor to W. F. and G. M.					
	Reading,					
26	West	1883	1.13	71		
27	Walker				E $\frac{1}{2}$ of SE $\frac{1}{4}$, Sec. 2; E $\frac{1}{2}$ of	
	River				NE $\frac{1}{4}$, Sec. 11; T. 10 N.,	
					R. 23 E.	
28	Lyon County Bank, (N. P. Neilson),					
29	Successor to Sarah Jane Rallens, et al,					
30	Walker	1874	2.69	224		
	River	1880	.77	64	E $\frac{1}{2}$ of NW $\frac{1}{4}$, NE $\frac{1}{4}$, Sec. 3;	
					NE $\frac{1}{4}$ of NW $\frac{1}{4}$, NW $\frac{1}{4}$ of NW $\frac{1}{4}$	

1		1891	.72	60	$W\frac{1}{2}$ of $NE\frac{1}{4}$ of $NE\frac{1}{4}$, Sec. 11; T. 14 N., R. 25 E.
2					$SE\frac{1}{4}$ of $SE\frac{1}{4}$, Sec. 34; T. 15 N., R. 25 E.
3	Lyon County Bank (West, E. A.),				
4	Successor to John B. Gallagher				
5	(per Lena Roy),				
6	Walker	1877	.64	53	$W\frac{1}{2}$ of $SW\frac{1}{4}$, Sec. 23; $SW\frac{1}{4}$
7	River	1896	.82	68	of $SE\frac{1}{4}$, Sec. 15; $NW\frac{1}{4}$ of
8		1904	.04	3	$NE\frac{1}{4}$, $SE\frac{1}{4}$ of $NE\frac{1}{4}$, Frac.
9	Lyon County Bank (Wilson, J. W.),				
10	Successor to G. W. Wilson, J. I.				
11	Wilson and J. W. Wilson,				
12	West	1861	.40	25	$E\frac{1}{2}$ of $NE\frac{1}{4}$, Sec. 21; $S\frac{1}{2}$
13	Walker	1862	.24	15	of $SE\frac{1}{4}$, Sec. 28; $N\frac{1}{2}$ of
14	River	1863	.24	15	$NE\frac{1}{4}$, $SE\frac{1}{4}$ of $NE\frac{1}{4}$, $E\frac{1}{2}$ of
15		1864	.24	15	$SE\frac{1}{4}$, Sec. 33; Frac. $SW\frac{1}{4}$,
16		1868	1.34	84	Sec. 34; T. 12 N., R. 25
17		1869	.32	20	E.
18		1872	.80	50	$NE\frac{1}{4}$ of $NE\frac{1}{4}$, Sec. 4; 5.92
19		1875	.12	7.5	Acres in $NW\frac{1}{4}$ of $NW\frac{1}{4}$, Sec.
20		1877	.52	32.5	3; T. 11 N., R. 25 E.
21		1879	.08	5	
22		1890	.36	22.5	
23		1903	.12	7.5	
24	Lyon County Bank (Wise, Wm.), Successor				
25	to H. W. Schacht,				
26	East	1888	.48	30	$W\frac{1}{2}$ of $SE\frac{1}{4}$, $SE\frac{1}{4}$ of $SW\frac{1}{4}$,
27	Walker				Sec. 11; T. 12 N., R.
28	River				25 E.
29	Maionchi, Arthur and Melio, Successors				
30	to Peter Heitman and George H. Plummer,				
31	West	1879	2.56	160	$S\frac{1}{2}$ of $NE\frac{1}{4}$, $NE\frac{1}{4}$ of $NE\frac{1}{4}$,
32	Walker	1885	2.40	150	$NW\frac{1}{4}$ of $SW\frac{1}{4}$, $NW\frac{1}{4}$, Sec. 1;
33	River	1877	1.31	82	$E\frac{1}{2}$ of $NE\frac{1}{4}$, Sec. 2; T. 11
34		1883	2.05	128	N., R. 25 E.
35	Walker	1863	2.00	167	$E\frac{1}{2}$ of $SE\frac{1}{4}$, Sec. 35; $S\frac{1}{2}$
36	River				of $SW\frac{1}{4}$, Sec. 36; $E\frac{1}{2}$ of
37					$SE\frac{1}{4}$, Sec. 36; T. 12 N.,
38					R. 25 E.
39					$NW\frac{1}{4}$ of $NE\frac{1}{4}$, $NW\frac{1}{4}$, Sec. 6;
40					T. 11 N., R. 26 E.
41					$SE\frac{1}{4}$ of $SE\frac{1}{4}$, $SW\frac{1}{4}$, Sec. 31;
42					T. 12 N., R. 26 E.
43	Manha, Antone,				
44	Walker	1885	1.14	95	$E\frac{1}{2}$ of $NW\frac{1}{4}$, $NW\frac{1}{4}$ of $NE\frac{1}{4}$,
45	River	1900	.06	5	Sec. 32; T. 14 N.,
46					E.

1	Mann, J. S., Successor to Walker River Ditch Company,				
2	West	1864	1.20	100	Frac. SE $\frac{1}{4}$, Sec. 18; T. 11 N., R. 24 E.
3	Walker River				
4	Martin, Mrs. Alice,				
5	Walker River	1883	.36	30	W $\frac{1}{2}$ of SW $\frac{1}{4}$, Sec. 10; W $\frac{1}{2}$ of NW $\frac{1}{4}$, Sec. 15; T. 13 N., R. 25 E.
6					
7	Mason Valley Bank, (R. Penrose), Successor to Sarah Jane Rallens,				
8	Walker River	1874	4.125	344	E $\frac{1}{2}$ of SW $\frac{1}{4}$, SE $\frac{1}{2}$, Sec. 2; T. 14 N., R. 25 E.
9		1880	2.025	169	
10		1891	.72	60	
11	Masterson, Clara, Successor to Frank Fergenspan,				
12	Walker River	1872	1.68	140	SW $\frac{1}{4}$, Sec. 33; SE $\frac{1}{4}$, SW $\frac{1}{4}$ of NE $\frac{1}{4}$, Sec. 32; T. 14 N., R. 26 E.
13		1880	.84	70	
14		1904	.30	25	
15	Mathews, J. R., Successor to Martha Allum,				
16	East Walker River	1896	.48	30	NE $\frac{1}{4}$ of NE $\frac{1}{4}$, Sec. 15; T. 12 N., R. 25 E.
17					
18	Menesini and Tognetti, Successors to J. G. Kaufman,				
19	East Walker River	1871	.80	50	NW $\frac{1}{4}$, Sec. 23; T. 12 N., R. 25 E.
20		1883	1.28	80	
21					
22	Mickey Ditch Company,				
23	East Walker River	1865	4.58	382	NE $\frac{1}{4}$, W $\frac{1}{2}$ of NW $\frac{1}{4}$, S $\frac{1}{2}$ of SW $\frac{1}{4}$, Sec. 3; NE $\frac{1}{4}$ of NE $\frac{1}{4}$, SE $\frac{1}{4}$, Sec. 4; NE $\frac{1}{4}$, E $\frac{1}{2}$ of SE $\frac{1}{4}$, Sec. 9; N $\frac{1}{2}$ of NW $\frac{1}{4}$, SE $\frac{1}{4}$ of NW $\frac{1}{4}$, W $\frac{1}{2}$ of SW $\frac{1}{4}$, SE $\frac{1}{4}$ of SW $\frac{1}{4}$, NW $\frac{1}{4}$ of SE $\frac{1}{4}$, Sec. 10; W $\frac{1}{2}$ of NE $\frac{1}{4}$, NW $\frac{1}{4}$, N $\frac{1}{2}$ of SW $\frac{1}{4}$, NW $\frac{1}{4}$ of SE $\frac{1}{4}$, Sec. 15; NE $\frac{1}{4}$ of SE $\frac{1}{4}$, E $\frac{1}{2}$ of E $\frac{1}{2}$ of NE $\frac{1}{4}$, Sec. 16; T. 12 N., R. 25 E. S $\frac{1}{2}$ of SW $\frac{1}{4}$, Sec. 22; E $\frac{1}{2}$ of E $\frac{1}{2}$, Sec. 28; W $\frac{1}{2}$, SE $\frac{1}{4}$ of NE $\frac{1}{4}$, W $\frac{1}{2}$ of SE $\frac{1}{4}$, Sec. 27; W $\frac{1}{2}$, SW $\frac{1}{4}$ of SE $\frac{1}{4}$, Sec.
24		1870	6.25	521	
25		1875	5.31	443	
26		1880	.84	70	
27		1885	1.24	103	
28		1895	1.62	135	
29		1900	.30	25	
30					

1						34; E $\frac{1}{2}$ of E $\frac{1}{2}$, Sec. 33;
2						T. 13 N., R. 25 E.
3	Miller, Laura Dickinson, Successor to Plymouth Company,					
4	West	1878	.024	2		Frac. SE $\frac{1}{4}$ of NE $\frac{1}{4}$, Sec.
5	Walker					25; T. 11 N., R. 23 E.
	River					
6	X Morgan H. S.,					
7	East	1879	.93	58		SW $\frac{1}{4}$ of SW $\frac{1}{4}$, Sec. 10; NW $\frac{1}{4}$
8	Walker	1889	.16	10		of SE $\frac{1}{4}$, NE $\frac{1}{4}$ of SW $\frac{1}{4}$, S $\frac{1}{2}$ of
	River	1894	1.46	92		NW $\frac{1}{4}$, NW $\frac{1}{4}$ of NW $\frac{1}{4}$, Sec. 15;
9						E $\frac{1}{2}$ of NE $\frac{1}{4}$, Sec. 16; T.
						8 N., R. 27 E.
10	Morgan, W. H., Successor to Nellie J. Whitacre and Bertha Ann Johnston,					
11						
12	Walker	1868	.36	30		SW $\frac{1}{4}$, Sec. 32; T. 14 N.,
	River	1877	1.56	130		R. 26 E.
13	McAllister, J. A., Successor to Antelope Valley Land & Cattle Company,					
14						
15	West	1864	.22	14		SW $\frac{1}{4}$ of SW $\frac{1}{4}$, Sec. 7; T.
16	Walker					8 N., R. 23 E.
	River					NE $\frac{1}{4}$ of SE $\frac{1}{4}$, Sec. 12; T.
17						8 N., R. 22 E.
18	X McGowan, J. G., Successor to J. I., G. W. and J. W. Wilson,					
19	West	1861	.40	25		S $\frac{1}{2}$, NW $\frac{1}{4}$, W $\frac{1}{2}$ of NE $\frac{1}{4}$, Sec.
20	Walker	1862	.24	15		2; NE $\frac{1}{4}$, E $\frac{1}{2}$ of SE $\frac{1}{4}$, NW $\frac{1}{4}$
	River	1863	.24	15		of SE $\frac{1}{4}$, Sec. 3; NW $\frac{1}{4}$ of
21		1864	.24	15		SE $\frac{1}{4}$, NE $\frac{1}{4}$ of SW $\frac{1}{4}$, S $\frac{1}{2}$ of
		1868	1.84	115		SW $\frac{1}{4}$, Sec. 1; NE $\frac{1}{4}$, Sec.
22		1869	.32	20		11; T. 11 N., R. 25 E.
		1872	2.30	144		
23		1875	.12	7.5		
		1877	1.78	111		
24		1879	.08	5		
		1883	.24	15		
25		1890	.36	22.5		
		1899	.16	10		
26		1900	.40	25		
		1903	.12	7.5		
27	McGowan, J. G., Successor to Louise and Roy McGowan,					
28						
29	East	1876	.62	39		N $\frac{1}{2}$ of NW $\frac{1}{4}$, Sec. 13; NE $\frac{1}{4}$,
	Walker	1902	.84	52.5		Sec. 14; T. 12 N., R.
	River	1907	.16	10		25 E.
30						

1	McGowan, W. R. and J. G., Successors				
2	to J. I., G. W. and J. W. Wilson,				
3	West	1868	.50	31	S $\frac{1}{2}$ of SW $\frac{1}{4}$, SW $\frac{1}{4}$ of SE $\frac{1}{4}$, Sec. 27; NW $\frac{1}{4}$, W $\frac{1}{2}$ of NE $\frac{1}{4}$, W $\frac{1}{2}$ of SE $\frac{1}{4}$, Frac. SW $\frac{1}{4}$, (74.08 Acres), Sec. 34; T. 12 N., R. 25 E.
4	Walker	1872	1.50	94	
5	River				
6	McGowan, W. R., Successor to Louise McGowan and Roy McGowan,				
7	East	1876	.63	39	SE $\frac{1}{4}$, Sec. 14, less six acres, T. 12 N., R. 25 E.
8	Walker	1902	.84	52.5	
9	River	1907	.16	10	
10	McKay, James T. and Alta, Successors to West Walker River Ditch Company, also Plymouth Company for part of rights,				
11	West	1864	1.48	123	Frac. S $\frac{1}{2}$ of NE $\frac{1}{4}$, Frac. NW $\frac{1}{4}$ of SE $\frac{1}{4}$, Sec. 25; T. 11 N., R. 23 E. E $\frac{1}{2}$ of NW $\frac{1}{4}$, Frac. W $\frac{1}{2}$ of NW $\frac{1}{4}$, Sec. 19; T. 11 N., R. 24 E.
12	Walker	1862	.009	1	
13	River	1863	.534	44.5	
14		1868	.100	8	
15		1878	.209	17	
16	McVicar, John and Christina, Successors to West Walker River Ditch Company,				
17	West	1864	.96	80	W $\frac{1}{2}$ of NE $\frac{1}{4}$, Sec. 19; T. 11 N., R. 24 E.
18	Walker River				
19	McVicar, G. C., Successor to West Walker River Ditch Company, and also M. Schooley for part of rights,				
20	West	1864	1.44	120	Frac. SW $\frac{1}{4}$ of SE $\frac{1}{4}$, Frac. SE $\frac{1}{4}$ of SW $\frac{1}{4}$, Sec. 7; Frac. NW $\frac{1}{4}$ of NE $\frac{1}{4}$, Sec. 18; E $\frac{1}{2}$ of NE $\frac{1}{4}$, NE $\frac{1}{4}$ of SE $\frac{1}{4}$, Sec. 19; T. 11 N., R. 24 E.
21	Walker	1862	.005	0.4	
22	River	1863	.336	28	
23		1868	.06	5	
24		1878	.115	10	
25	McVicar, Neil, Successor to Roy and Neil McVicar,				
26	West	1863	3.44	215	N $\frac{1}{2}$ of SE $\frac{1}{4}$, S $\frac{1}{2}$ of NE $\frac{1}{4}$, NE $\frac{1}{4}$ of NE $\frac{1}{4}$, Sec. 23; SE $\frac{1}{4}$ of SW $\frac{1}{4}$, Sec. 13; NW $\frac{1}{4}$, NW $\frac{1}{4}$ of SW $\frac{1}{4}$, E $\frac{1}{2}$ of SW $\frac{1}{4}$, Sec. 24; NE $\frac{1}{4}$ of NW $\frac{1}{4}$, Frac. SE $\frac{1}{4}$ of NW $\frac{1}{4}$, Sec. 25; T. 11 N., R. 23 E.
27	Walker	1880	3.64	228	
28	River				
29	Successor to Plymouth Company,				
30		1862	.003	0.25	
		1863	.234	19	
		1868	.041	3	
		1878	.082	7	

1	Nagel, John, Successor to N. J. Whitacre and B. A. Johnston,				
2					
3	Walker	1868	.36	30	Frac. NW $\frac{1}{4}$ of Sec. 5, containing 130.08 Acres, Frac. NW $\frac{1}{2}$ of SW $\frac{1}{4}$ of Sec. 5; containing 30.28 acres; T. 13 N., R. 26 E.
4	River	1877	1.56	130	
5	Neilson, Ester and Geo. A., Successors to John B. Gallagher (per Fred Wade),				
6					
7	Walker	1905	.24	20	NE $\frac{1}{4}$ of SE $\frac{1}{4}$, E $\frac{1}{2}$ of NW $\frac{1}{4}$ of SE $\frac{1}{4}$, Sec. 9; T. 14 N., R. 25 E.
8	River				
9	Neilson, Mrs. N. P., Successor to Sarah Jane Rallens, et al,				
10					
11	Walker	1874	1.435	120	S $\frac{1}{2}$ of SW $\frac{1}{4}$, SW $\frac{1}{4}$ of SE $\frac{1}{4}$, Sec. 34; T. 15 N., R. 25 E.
12	River	1880	1.255	105	
13	Nesmith, Jennie, Successor to Plymouth Company,				
14					
15	West	1862	.012	1	Frac. W $\frac{1}{2}$ of SE $\frac{1}{4}$, Frac. SW $\frac{1}{4}$ of NE $\frac{1}{4}$, Sec. 24; T. 11 N., R. 23 E.
16	Walker	1863	.778	65	
17	River	1868	.138	11.5	
18		1878	.272	23	
19	Oakey, R. H., Successor to John B. Gallagher (per R. H. Okey),				
20					
21	Walker	1904	.26	22	SE $\frac{1}{4}$ of SE $\frac{1}{4}$, Sec. 9; T. 14 N., R. 25 E.
22	River				
23	Parker, George, Successor to Lizzie Heronymous, et al,				
24					
25	Walker	1870	.57	475	S $\frac{1}{2}$ of NW $\frac{1}{4}$, N $\frac{1}{2}$ of SW $\frac{1}{4}$, Frac. S $\frac{1}{2}$ of SW $\frac{1}{4}$, SW $\frac{1}{4}$ of NE $\frac{1}{4}$, Sec. 28; T. 14 N., R. 25 E.
26	River				
27	Successor to Sarah Jane Rallens, et al,				
28					SE $\frac{1}{4}$, Sec. 28, except 5 acres, T. 14 N., R. 25 E.
29		1874	.50	42	
30		1880	.40	33	
31	Successor to John B. Gallagher,				
32					
33		1874	.84	70	
34		1880	.66	55	
35	Penrose, Herbert, Successor to Sarah Jane Rallens, et al,				
36					
37	Walker	1874	2.00	167	SE $\frac{1}{4}$ of NW $\frac{1}{4}$, Frac. N $\frac{1}{2}$

1	River				SE $\frac{1}{4}$, Frac. S $\frac{1}{2}$ of NE $\frac{1}{4}$, NE $\frac{1}{4}$ of SW $\frac{1}{4}$, Sec. 11; T. 14 N., R. 25 E.
2					
3	Penrose, Wm., Successor to Sarah Jane Rallens, et al,				
4					
5	Walker River	1874	3.50	292	S $\frac{1}{2}$ of SW $\frac{1}{4}$, Sec. 27; N $\frac{1}{2}$ of NE $\frac{1}{4}$, Sec. 32; N $\frac{1}{2}$ of NW $\frac{1}{4}$, Sec. 34; SE $\frac{1}{4}$ of SW $\frac{1}{4}$, Sec. 35; T. 15 N., R. 25 E.
6		1891	.96	80	NW $\frac{1}{4}$, Sec. 2; W $\frac{1}{2}$ of SW $\frac{1}{4}$, Sec. 11; T. 14 N., R. 25 E.
7		1899	.14	12	
8					
9	Perry, Chas. C.,				
10	East Walker River	1879	.24	15	E $\frac{1}{2}$ of SW $\frac{1}{4}$, Sec. 13; E $\frac{1}{2}$ of NW $\frac{1}{4}$, SW $\frac{1}{4}$ of NW $\frac{1}{4}$, SW $\frac{1}{4}$, Sec. 24; SE $\frac{1}{4}$ of SE $\frac{1}{4}$, Sec. 23; T. 12 N., R. 25 E.
11		1885	.56	35	
12		1904	.88	55	
13	Pitt, A. A., Successor to Antelope Valley Land & Cattle Company,				
14	West Walker River	1864	1.28	80	SW $\frac{1}{4}$ of NW $\frac{1}{4}$, NW $\frac{1}{4}$ of SW $\frac{1}{4}$, Sec. 30; T. 9 N., R. 23 E.
15		1876	1.12	70	SE $\frac{1}{4}$ of NE $\frac{1}{4}$, NE $\frac{1}{4}$ of SE $\frac{1}{4}$, Sec. 25; T. 9 N., R. 22 E.
16					
17					
18	Plymouth Land and Livestock Company, Successor to West Walker River Ditch Company,				
19					
20	West Walker River	1862	.062	5	SW $\frac{1}{4}$ of SE $\frac{1}{4}$, Sec. 3; E $\frac{1}{2}$ of NW $\frac{1}{4}$, SW $\frac{1}{4}$ of NW $\frac{1}{4}$, Sec. 10; All of Sec. 9; All of Sec. 17; All of Sec. 8; E $\frac{1}{2}$ of SE $\frac{1}{4}$, Frac. SW $\frac{1}{4}$ of SE $\frac{1}{4}$, Frac. SE $\frac{1}{4}$ of SW $\frac{1}{4}$, Sec. 7; NE $\frac{1}{4}$ of NW $\frac{1}{4}$, W $\frac{1}{2}$ of NW $\frac{1}{4}$, Sec. 16; Frac. NE $\frac{1}{4}$ of NE $\frac{1}{4}$, Frac. NW $\frac{1}{4}$ of NE $\frac{1}{4}$, SW $\frac{1}{4}$ of NE $\frac{1}{4}$, E $\frac{1}{2}$ of NW $\frac{1}{4}$, SW $\frac{1}{4}$ of NW $\frac{1}{4}$, Sec. 18; NW $\frac{1}{4}$ of NE $\frac{1}{4}$, N $\frac{1}{2}$ of N $\frac{1}{2}$ of SW $\frac{1}{4}$, NW $\frac{1}{4}$, Sec. 20; Frac. W $\frac{1}{2}$ of NW $\frac{1}{4}$, Sec. 19; Frac. NW $\frac{1}{4}$ of SE $\frac{1}{4}$, Frac. SW $\frac{1}{4}$, Sec. 30; Frac. W $\frac{1}{2}$ of Sec. 31; T. 11 N., R. 24 E.
21		1863	4.402	367	
22		1864	5.352	446	
23		1868	.807	67	
24		1869	.370	31	
25		1878	1.48	123	
26		1878	5.376	448	
27		1885	1.92	160	
28		1892	.56	47	
29		1897	3.54	295	
30					SW $\frac{1}{4}$ of SE $\frac{1}{4}$, Sec. 13; NW $\frac{1}{4}$ of NE $\frac{1}{4}$, Frac. SW $\frac{1}{4}$ of NE $\frac{1}{4}$, Sec. 24; T. 11 N., R. 23 E.

1					Frac. $W\frac{1}{2}$ of Sec. 1; T. 10 N., R. 23 E.
2	Plummer, George,				
3	East	1894	4.80	300	
4	Walker				$S\frac{1}{2}$ of $NW\frac{1}{4}$, $SW\frac{1}{4}$ of $NE\frac{1}{4}$, $S\frac{1}{2}$ of Sec. 25; T. 12 N., R. 25 E.
5	River				$W\frac{1}{2}$ of $SW\frac{1}{4}$, Sec. 30; $NW\frac{1}{4}$ of $NW\frac{1}{4}$, Sec. 31; T. 12 N., R. 26 E.
6					
7	Podi, L., Successor to Chas. M. Allum,				
8	West	1869	.40	25	Frac. $E\frac{1}{2}$ of $W\frac{1}{2}$, Frac. $W\frac{1}{2}$ of $SE\frac{1}{4}$, Sec. 9; Frac. $W\frac{1}{2}$ of $E\frac{1}{2}$, Frac. $E\frac{1}{2}$ of $NW\frac{1}{4}$, Sec. 16; T. 12 N., R. 25 E.
9	Walker	1905	1.52	95	
10	River				
11	Poli, Felice, Successor to Lizzie Hironymous, et al,				
12	Walker	1865	1.92	160	$NE\frac{1}{4}$, Sec. 27; T. 14 N., R. 25 E.
13	River				
14	Powell, Edmond, Successor to Antelope Valley Land & Cattle Company,				
15	West	1862	.32	20	$SW\frac{1}{4}$ of $NE\frac{1}{4}$, $NW\frac{1}{4}$ of $SE\frac{1}{4}$, Sec. 18; T. 8 N., R. 23 E.
16	Walker				
17	River				
18		1863	1.90	119	$S\frac{1}{2}$ of $SW\frac{1}{4}$, Sec. 7, $NW\frac{1}{4}$, $SW\frac{1}{4}$ of $NE\frac{1}{4}$, $W\frac{1}{2}$ of $SE\frac{1}{4}$, $NE\frac{1}{4}$ of $SW\frac{1}{4}$, Sec. 18; T. 8 N., R. 23 E.
19					
20		1864	.32	20	$S\frac{1}{2}$ of $SW\frac{1}{4}$, Sec. 7; $NW\frac{1}{4}$ of Sec. 18; T. 8 N., R. 23 E.
21					
22	Pratt, Edgar C., Trustee, Successor to John B. Gallagher,				
23	Walker	1868	.54	45	$SE\frac{1}{4}$, Sec. 30; $E\frac{1}{2}$ of Sec. 31; T. 14 N., R. 26 E.
24	River	1870	.69	57.5	
25		1874	1.39	116	
26		1877	1.53	127.5	
27		1884	.34	28	
28	Pursel, Arthur, et al, Successors to Morris Pursel,				
29	East	1895	.64	40	$SE\frac{1}{4}$ of $SE\frac{1}{4}$, Sec. 15; $W\frac{1}{2}$ of $SW\frac{1}{4}$, Sec. 14; T. 12 N., R. 25 E.
30	Walker	1900	.35	21.5	
	River				

1	Pursel, H. M.,					
2	East	1880	.64	40	E $\frac{1}{2}$ of SW $\frac{1}{4}$, Sec. 1; N $\frac{1}{2}$ of NW $\frac{1}{4}$, Sec. 12; T. 12 N., R. 25 E.	
3	Walker River	1885	.64	40		
4	Pursel, Wilton, Successor to Morris Pursel,					
5	East	1895	.64	40	SE $\frac{1}{4}$ of NE $\frac{1}{4}$, NE $\frac{1}{2}$ of SE $\frac{1}{4}$, Sec. 15; T. 12 N., R. 25 E.	
6	Walker River	1900	.34	21.5		
7	Rallens, Sarah Jane,					
8	Walker River	1874	3.00	250	SW $\frac{1}{4}$ of NE $\frac{1}{4}$, NW $\frac{1}{4}$ of SW $\frac{1}{4}$, S $\frac{1}{2}$ of NW $\frac{1}{4}$, Sec. 34; T. 15 N., R. 25 E.	
9	Rosaschi, Ambro, Successor to Pacific Livestock Company,					
10	Walker River	1864	.397	33		
11		1865	.158	13	S $\frac{1}{2}$ of NW $\frac{1}{4}$, SW $\frac{1}{4}$, Sec. 7; NE $\frac{1}{4}$, NW $\frac{1}{4}$, SE $\frac{1}{4}$, E $\frac{1}{2}$ of SW $\frac{1}{4}$, NW $\frac{1}{4}$ of SW $\frac{1}{4}$, Sec. 17; NE $\frac{1}{4}$ of NW $\frac{1}{4}$, Sec. 18; NE $\frac{1}{4}$, Sec. 20, except N. C. B. R. R. right of way. T. 14 N., R. 25 E.	
12		1870	.604	50		
13		1875	1.239	103		
14		1880	1.665	139		
15		1885	1.058	88		
16		1890	.740	62		
17		1895	.492	41		
18		1900	.953	79		
19		1905	1.271	106		
20	Rosaschi, Ambro,					
21	East	1862	4.00	250	S $\frac{1}{2}$ of SW $\frac{1}{4}$, Sec. 25; SE $\frac{1}{4}$ of SE $\frac{1}{4}$, Sec. 26; E $\frac{1}{2}$ of NE $\frac{1}{4}$, W $\frac{1}{2}$ of SE $\frac{1}{4}$, E $\frac{1}{2}$ of SW $\frac{1}{4}$, W $\frac{1}{2}$ of NW $\frac{1}{4}$, SE $\frac{1}{4}$ of NW $\frac{1}{4}$, Sec. 36; T. 11 N., R. 26 E.	
22	Walker River	1865	1.60	100		
23	River	1890	2.40	150		
24	NW $\frac{1}{4}$, NE $\frac{1}{4}$ of SW $\frac{1}{4}$, E $\frac{1}{2}$, Sec. 6; SW $\frac{1}{4}$ of SW $\frac{1}{4}$, Sec. 5; NE $\frac{1}{4}$ of NE $\frac{1}{4}$, Sec. 7; N $\frac{1}{2}$ of NW $\frac{1}{4}$, S $\frac{1}{2}$ of NE $\frac{1}{4}$, S $\frac{1}{2}$ of SE $\frac{1}{4}$, NW $\frac{1}{4}$ of SE $\frac{1}{4}$, Sec. 8; W $\frac{1}{2}$ of W $\frac{1}{2}$, SE $\frac{1}{4}$ of SW $\frac{1}{4}$, Sec. 16; NE $\frac{1}{4}$, SE $\frac{1}{4}$ of NW $\frac{1}{4}$, E $\frac{1}{2}$ of SE $\frac{1}{4}$, SW $\frac{1}{4}$ of SE $\frac{1}{4}$, Sec. 17; E $\frac{1}{2}$ of NE $\frac{1}{4}$, Sec. 20; W $\frac{1}{2}$ of Sec. 21; NW $\frac{1}{4}$, N $\frac{1}{2}$ of SW $\frac{1}{4}$, SW $\frac{1}{4}$ of NE $\frac{1}{4}$, W $\frac{1}{2}$ of SE $\frac{1}{4}$, Sec. 28; T. 10 N., R. 27 E.					
25	NE $\frac{1}{4}$ of NE $\frac{1}{4}$, Sec. 1; T. 10 N., R. 26 E.					
26						
27						
28						
29						
30						

1	Ross, Thomas,				
2	East	1892	.93	58	E $\frac{1}{2}$ of NW $\frac{1}{4}$, S $\frac{1}{2}$ of NE $\frac{1}{4}$, NW $\frac{1}{4}$ of NE $\frac{1}{4}$, NE $\frac{1}{4}$ of SE $\frac{1}{4}$, Sec. 36; T. 13 N., R. 25 E. NW $\frac{1}{4}$ of SW $\frac{1}{4}$, Sec. 31; T. 13 N., R. 26 E.
3	Walker	1901	.40	25	
4	River				
5	Rosselli, Victor and Olga, Successors to R. S. Brooks,				
6	Walker	1872	.78	65	N $\frac{1}{2}$ of SE $\frac{1}{4}$, SW $\frac{1}{4}$ of SE $\frac{1}{4}$, E $\frac{1}{2}$ of SW $\frac{1}{4}$, Sec. 29; T. 14 N., R. 26 E.
7	River	1874	1.60	135	
8	Salles, Bertrand,				
9	East	1865	2.09	131	W $\frac{1}{2}$ of E $\frac{1}{2}$, W $\frac{1}{2}$, Sec. 4; E $\frac{1}{2}$ of E $\frac{1}{2}$, Sec. 5; NW $\frac{1}{4}$, E $\frac{1}{2}$ of SW $\frac{1}{4}$, W $\frac{1}{2}$ of E $\frac{1}{2}$, Sec. 9; E $\frac{1}{2}$, Sec. 16; SW $\frac{1}{4}$ of NW $\frac{1}{4}$, W $\frac{1}{2}$ of SW $\frac{1}{4}$, Sec. 15; NE $\frac{1}{4}$, E $\frac{1}{2}$ of SE $\frac{1}{4}$, Sec. 21; T. 9 N., R. 27 E. NW $\frac{1}{4}$ of NW $\frac{1}{4}$, Sec. 22; T. 9 N., R. 27 E. S $\frac{1}{2}$ of SW $\frac{1}{4}$, Sec. 28; SW $\frac{1}{4}$ of SE $\frac{1}{4}$, W $\frac{1}{2}$ of Sec. 33; T. 10 N., R. 27 E.
10	Walker	1874	3.76	235	
11	River	1875	1.36	85	
12		1880	2.38	149	
13					
14					
15					
16	Scatena, Carlo, Successor to Linforth D. Riley,				
17	East	1899	.96	60	S $\frac{1}{2}$ of NE $\frac{1}{4}$, N $\frac{1}{2}$ of SE $\frac{1}{4}$, Sec. 1; T. 12 N., R. 25 E.
18	Walker	1905	.32	20	
19	River				
20	Sclarini, A. and S. and M. D'Andrea, Successors to Pacific Livestock Company,				
21	Walker	1864	.489	41	W $\frac{1}{2}$ of NW $\frac{1}{4}$, Sec. 1; NE $\frac{1}{2}$, E $\frac{1}{2}$ of NW $\frac{1}{4}$, Sec. 2; T. 13 N., R. 25 E. E $\frac{1}{2}$ of SW $\frac{1}{4}$, SE $\frac{1}{4}$, SE $\frac{1}{4}$ of NW $\frac{1}{4}$, S $\frac{1}{2}$ of NE $\frac{1}{4}$, Sec. 35; S $\frac{1}{2}$, S $\frac{1}{2}$ of N $\frac{1}{2}$, Sec. 36; T. 14 N., R. 25 E. W $\frac{1}{2}$ of SW $\frac{1}{4}$, SW $\frac{1}{4}$ of NW $\frac{1}{4}$, Sec. 31; T. 14 N., R. 26 E.
22	River	1865	.195	16	
23		1870	.743	62	
24		1875	1.525	127	
25		1880	2.049	171	
26		1885	1.302	108.5	
27		1890	.911	76	
28		1895	.606	50.5	
29		1900	1.173	98	
30		1905	1.564	130	
31	Schacht, Katharine, Successor to H. W. Schacht,				
32	East	1888	.80	50	N $\frac{1}{2}$ of SE $\frac{1}{4}$, Frac. S $\frac{1}{2}$ of SE $\frac{1}{4}$, Sec. 26; T. 13 N., R. 25 E.
33	Walker				
34	River				

1	Schreck, Henry, Frank and Joe,					
2	Successors to West Walker River					
	Ditch Company (C. C. Tidd),					
3	West	1864	.48	40	NW $\frac{1}{4}$ of SE $\frac{1}{4}$, Sec. 19; T.	
4	Walker				11 N., R. 24 E.	
	River					
5	Scierrine, Joe, Successor to					
6	Pacific Livestock Company,					
7	Walker	1864	.504	42	S $\frac{1}{2}$, Sec. 26; N $\frac{1}{2}$ of N $\frac{1}{2}$,	
	River	1865	.201	17	Sec. 35; T. 14 N., R. 25	
		1870	.766	64	E.	
		1875	1.572	131	E $\frac{1}{2}$, E $\frac{1}{2}$ of W $\frac{1}{2}$, SW $\frac{1}{4}$ of NW $\frac{1}{4}$,	
		1880	2.113	176	Sec. 23; N $\frac{1}{2}$ of Sec. 26;	
		1885	1.343	112	T. 14 N., R. 25 E.	
		1890	.940	78		
10		1895	.625	52		
		1900	1.210	101		
11		1905	1.614	134.5		
12	Scierrine, Joe, Successor to					
13	John B. Gallagher,					
14	Walker	1872	6.59	549	S $\frac{1}{2}$ of Sec. 27; NE $\frac{1}{4}$, N $\frac{1}{2}$	
15	River	1879	2.67	222.5	of SE $\frac{1}{4}$, SE $\frac{1}{4}$ of SE $\frac{1}{4}$, Sec.	
					34; SW $\frac{1}{4}$ of NW $\frac{1}{4}$, W $\frac{1}{2}$ of	
					SW $\frac{1}{4}$, Sec. 35; T. 14 N.,	
					R. 25 E.	
					NW $\frac{1}{4}$ of NW $\frac{1}{4}$, Sec. 2; NE $\frac{1}{4}$	
					of NE $\frac{1}{4}$, Sec. 3; T. 13 N.,	
					R. 25 E.	
18	Settlemyer, F. W., Successor					
19	to Plymouth Company,					
20	West	1862	.016	1	SW $\frac{1}{4}$, Sec. 19; T. 11 N.,	
	Walker	1863	1.019	85	R. 24 E.	
	River	1868	.132	11	E $\frac{1}{2}$ of SE $\frac{1}{4}$, Frac. W $\frac{1}{2}$ of	
		1878	.357	30	SE $\frac{1}{4}$, Sec. 24; T. 11 N.,	
					R. 23 E.	
23	Silva, A. B., Successor to Nichol					
	Land and Stock Company,					
24	Walker	1868	3.54	295	SE $\frac{1}{4}$ of NE $\frac{1}{4}$, E $\frac{1}{2}$ of SE $\frac{1}{4}$,	
	River	1878	2.15	179	Sec. 6; Frac. N $\frac{1}{2}$ of SW $\frac{1}{4}$,	
		1902	.11	9	S $\frac{1}{2}$ of SW $\frac{1}{4}$, Sec. 5; N $\frac{1}{2}$ of	
					NW $\frac{1}{4}$, Sec. 8; E $\frac{1}{2}$ of NE $\frac{1}{4}$,	
					Sec. 7; two acres in NW $\frac{1}{4}$	
					of SE $\frac{1}{4}$, Sec. 5; T. 13 N.,	
					R. 26 E.	
28	Silva, A. B., Successor to					
29	Pacific Livestock Company,					
30	Walker	1864	.152	13	W $\frac{1}{2}$, Sec. 19; W $\frac{1}{2}$ of NW $\frac{1}{4}$,	
	River	1865	.061	5	Sec. 30; T. 14 N.	

1		1870	.232	19	E.
2		1875	.477	40	
		1880	.640	53	
3		1885	.407	34	
		1890	.284	24	
		1895	.190	16	
4		1900	.367	31	
		1905	.490	41	
5	Simpson, Frank W., Sr.,				
6	West	1890	3.03	252.5	S $\frac{1}{2}$ of NE $\frac{1}{4}$, NW $\frac{1}{4}$ of NW $\frac{1}{4}$, N $\frac{1}{2}$ of SE $\frac{1}{4}$, Sec. 3; T. 11 N., R. 23 E. S $\frac{1}{2}$ of SW $\frac{1}{4}$, Sec. 23; N $\frac{1}{2}$ of SW $\frac{1}{4}$, NW $\frac{1}{4}$, Sec. 26; T. 12 N., R. 23 E. S $\frac{1}{2}$ of SE $\frac{1}{4}$, Sec. 3; T. 11 N., R. 23 E.
7	Walker	1895	1.77	147.5	
	River	1900	.32	27	
8		1905	.96	80	
9					
10					
11	Simpson, Marion D., Successor to F. W. Simpson,				
12	West	1890	2.88	240	N $\frac{1}{2}$ of NW $\frac{1}{4}$, Sec. 2; T. 11 N., R. 23 E. SW $\frac{1}{4}$, Sec. 35; T. 12 N., R. 23 E.
13	Walker				
14	River				
15	Snyder, Jerry C., Successor to Lizzie Hironymous, et al,				
16	Walker	1869	4.80	400	SW $\frac{1}{4}$, Sec. 28; SE $\frac{1}{4}$ of SE $\frac{1}{4}$, Sec. 29; E $\frac{1}{2}$ of NE $\frac{1}{4}$, Sec. 32; NW $\frac{1}{4}$, Sec. 33; T. 14 N., R. 26 E.
17	River				
18					
19	Spragg-Woodcock Ditch Company,				
20	Walker	1863	.78	65	All of Sec. 12; E $\frac{1}{2}$, E $\frac{1}{2}$ of W $\frac{1}{2}$, W $\frac{1}{2}$ of SW $\frac{1}{4}$, Frac. SW $\frac{1}{4}$ of NW $\frac{1}{4}$, Sec. 11; Frac. SE $\frac{1}{4}$ of NE $\frac{1}{4}$, Frac. NE $\frac{1}{4}$ of SE $\frac{1}{4}$, NW $\frac{1}{4}$ of SE $\frac{1}{4}$, SE $\frac{1}{4}$ of SE $\frac{1}{4}$, Frac. SW $\frac{1}{4}$ of SE $\frac{1}{4}$, Frac. SE $\frac{1}{4}$ of SW $\frac{1}{4}$, Sec. 10; W $\frac{1}{2}$ of NW $\frac{1}{4}$, Sec. 13; N $\frac{1}{2}$ of S $\frac{1}{2}$, N $\frac{1}{2}$, SW $\frac{1}{4}$ of SE $\frac{1}{4}$, Sec. 14; All of Sec. 15; NW $\frac{1}{4}$ of NE $\frac{1}{4}$, Frac. NE $\frac{1}{4}$ of NW $\frac{1}{4}$, Sec. 22; S $\frac{1}{2}$ of NW $\frac{1}{4}$, SW $\frac{1}{4}$, Sec. 7; T. 13 N., R. 2 E.
21	River	1870	6.66	555	
		1880	4.65	388	
22		1885	2.10	175	
23					
24					
25					
26					
27					
28	Stickney, F. O.,				
29	West	1877	2.58	161	SW $\frac{1}{4}$ of SE $\frac{1}{4}$, Sec. 3; NE $\frac{1}{4}$ of NW $\frac{1}{4}$, NE $\frac{1}{4}$ of SE $\frac{1}{4}$, N $\frac{1}{2}$ of NW $\frac{1}{4}$ of SE $\frac{1}{4}$, Sec. 10; T. 11 N., R. 1
	Walker	1883	.48	30	
30	River	1900	.40	25	

1	Strosnider, I. A.,				
2	East	1863	1.28	80	NE $\frac{1}{4}$ of SW $\frac{1}{4}$, NW $\frac{1}{4}$ of NW $\frac{1}{4}$, S $\frac{1}{2}$ of NW $\frac{1}{4}$, Sec. 4; NE $\frac{1}{4}$ of NW $\frac{1}{4}$, NE $\frac{1}{4}$, Sec. 5; T. 11 N., R. 26 E. SW $\frac{1}{4}$ of SE $\frac{1}{4}$, Sec. 4; W $\frac{1}{2}$ of NE $\frac{1}{4}$, E $\frac{1}{2}$ of SE $\frac{1}{4}$, Sec. 9; W $\frac{1}{2}$ of SW $\frac{1}{4}$, Sec. 10; E $\frac{1}{2}$ of NW $\frac{1}{4}$, NE $\frac{1}{4}$ of SE $\frac{1}{4}$, Sec. 15; NW $\frac{1}{4}$ of SW $\frac{1}{4}$, Sec. 14; T. 11 N., R. 26 E. SE $\frac{1}{4}$ of SW $\frac{1}{4}$, Sec. 30; E $\frac{1}{2}$ of NW $\frac{1}{4}$, W $\frac{1}{2}$ of NE $\frac{1}{4}$, NW $\frac{1}{4}$ of SE $\frac{1}{4}$, SE $\frac{1}{4}$ of NE $\frac{1}{4}$, NE $\frac{1}{4}$ of SE $\frac{1}{4}$, Sec. 31; S $\frac{1}{2}$ of NW $\frac{1}{4}$, NW $\frac{1}{4}$ of NE $\frac{1}{4}$, S $\frac{1}{2}$ of NE $\frac{1}{4}$, S $\frac{1}{2}$ Sec. 32; W $\frac{1}{2}$ of SW $\frac{1}{4}$, Sec. 33; T. 12 N., R. 26 E.
3	Walker	1875	3.84	240	
4	River	1887	.24	15	
5		1897	2.72	170	
6					
7					
8					
9					
10					
11	Sturgeon, A. G. and Maude, Successors to Patrick J. Conway,				
12					
13	Walker	1873	3.00	250	Frac. NE $\frac{1}{4}$ of SE $\frac{1}{4}$, SE $\frac{1}{4}$ of NE $\frac{1}{4}$, Sec. 4; T. 14 N., R. 25 E. S $\frac{1}{2}$ of NE $\frac{1}{4}$, SE $\frac{1}{4}$, Sec. 33; T. 15 N., R. 25 E. N $\frac{1}{2}$ of NE $\frac{1}{4}$, Sec. 4; T. 14 N., R. 25 E.
14	River				
15					
16					
17	Tamagni, Antone,				
18	Walker	1873	.48	40	SE $\frac{1}{4}$ of SE $\frac{1}{4}$, Sec. 1; NE $\frac{1}{4}$ of NE $\frac{1}{4}$, Sec. 12; Frac. SE $\frac{1}{4}$, Frac. SE $\frac{1}{4}$ of SW $\frac{1}{4}$, Frac. SE $\frac{1}{4}$ of NE $\frac{1}{4}$, Sec. 10; N $\frac{1}{2}$ of NE $\frac{1}{4}$, Frac. N $\frac{1}{2}$ of NW $\frac{1}{4}$, Sec. 15; T. 13 N., R. 25 E. SW $\frac{1}{4}$ of SW $\frac{1}{4}$, Sec. 6; T. 13 N., R. 26 E.
19	River	1878	.84	70	
20					
21					
22					
23	Tamagni, Antone and Son, Successors to Pacific Live- stock Company,				
24					
25	Walker	1864	.458	38	W $\frac{1}{2}$ of W $\frac{1}{2}$, Sec. 22; E $\frac{1}{2}$, E $\frac{1}{2}$ of W $\frac{1}{2}$, Sec. 21; T. 14 N., R. 26 E.
26	River	1865	.183	15	
27		1870	.697	58	
28		1875	1.430	119	
29		1880	1.921	160	
30		1885	1.220	102	
		1890	.854	71	
		1895	.568	47	
		1900	1.100	92	
		1905	1.467	122	

1	Terry, R. C., Estate of, Successor					
2	to Plymouth Company,					
3	West	1862	.024	2	Frac. SE $\frac{1}{4}$, Sec. 25; Frac.	
3	Walker	1863	1.495	125	NE $\frac{1}{4}$, Sec. 36; T. 11 N.,	
4	River	1868	.266	22	R. 23 E.	
4		1878	.528	44	Frac. SW $\frac{1}{4}$, Sec. 30; T.	
5					11 N., R. 24 E.	
6	Trankle, L. W., Successor to Peter					
6	Hendricks,					
7	Walker	1868	.96	80	N $\frac{1}{2}$ of NW $\frac{1}{4}$, Sec. 4; T. 13	
8	River				N., R. 26 E.	
9	Van Fleet, A. J., Successor to					
9	Sarah Jane Rallens, et al,					
10	Walker	1880	.70	58	Frac. E $\frac{1}{2}$ of NW $\frac{1}{4}$, Frac. E $\frac{1}{2}$	
11	River	1891	.96	80	of SW $\frac{1}{4}$, Sec. 9; Frac. W $\frac{1}{2}$	
12					of SE $\frac{1}{4}$, Sec. 16; T. 12	
12					N., R. 25 E.	
13	Walmsley, Florence Williams,					
13	Successor to Lizzie Hironymous,					
14	et al,					
15	Walker	1870	.57	47.5	Frac. S $\frac{1}{2}$ of NW $\frac{1}{4}$, Frac. N $\frac{1}{2}$	
16	River				of NW $\frac{1}{4}$, Sec. 33; Frac.	
17	Successor to Sarah Jane					
17	Rallens, et al,					
18		1874	.50	42	SE $\frac{1}{2}$ of NE $\frac{1}{4}$, Frac. NE $\frac{1}{4}$ of	
19		1880	.40	33	NE $\frac{1}{4}$, Sec. 32; T. 14 N., R.	
20	Walmsley, Mamie Williams,					
20	Successor to Lizzie Hironymous,					
21	et al,					
22	Walker	1870	.57	47.5	Frac. S $\frac{1}{2}$ of SW $\frac{1}{4}$, Sec. 28;	
23	River				Frac. N $\frac{1}{2}$ of NW $\frac{1}{4}$, Sec. 33;	
24	Successor to Sarah Jane					
24	Rallens, et al					
25		1874	.50	42	Frac. NE $\frac{1}{4}$ of NE $\frac{1}{4}$, Sec. 32;	
26		1880	.40	33	T. 14 N., R. 25 E.	
27	Williams, Henry, Successor to					
27	Lizzie Hironymous, et al,					
28	Walker	1870	.57	47.5	S $\frac{1}{2}$ of SW $\frac{1}{4}$, Frac. N $\frac{1}{2}$ of	
29	River				SW $\frac{1}{4}$, Sec. 33; Frac. S $\frac{1}{2}$ of	
30					NE $\frac{1}{4}$ of SE $\frac{1}{4}$, Sec. 32;	
30					T. 14 N., R. 25 E.	

1	Successor to Sarah Jane				
2	Rallens, et al,				
3		1874	.50	42	
		1880	.40	33	
4	Wilkerson, Lee, Successor to				
5	Plymouth Company,				
6	West	1862	.01	1	N $\frac{1}{2}$ of NE $\frac{1}{4}$, Sec. 25; T. 11 N., R. 23 E.
	Walker	1863	.62	52	
	River	1868	.10	8	
7		1878	.23	19	
8	Wilson, J. I.,				
9	West	1861	.40	25	SE $\frac{1}{4}$, Sec. 21; N $\frac{1}{2}$ of SW $\frac{1}{4}$, SW $\frac{1}{4}$ of SW $\frac{1}{4}$, Sec. 22; SW $\frac{1}{4}$ of NE $\frac{1}{4}$, NW $\frac{1}{4}$ of SE $\frac{1}{4}$, N $\frac{1}{2}$ of SW $\frac{1}{4}$, NW $\frac{1}{4}$, Sec. 27; NE $\frac{1}{4}$ of SE $\frac{1}{4}$, N $\frac{1}{2}$ of NE $\frac{1}{4}$, SE $\frac{1}{4}$ of NE $\frac{1}{4}$, Sec. 28; SE $\frac{1}{4}$ of SW $\frac{1}{4}$, Sec. 22; T. 12 N., R. 25 E.
10	Walker	1862	.24	15	
	River	1863	.24	15	
		1864	.24	15	
11		1868	1.84	115	
		1869	.32	20	
12		1872	2.30	144	
		1875	.12	7.5	
13		1877	.52	32.5	
		1879	.08	5	
14		1890	.36	22.5	
15		1903	.12	7.5	
16	Wilson, Lillie B., G. E. and				
17	Queen Wilson Dukes, Successors				
	to J. I., G. W. and J. W. Wilson,				
18	West	1861	.40	25	W $\frac{1}{2}$ of Sec. 3; SE $\frac{1}{4}$ of NE $\frac{1}{4}$, SE $\frac{1}{4}$, Sec. 4; S $\frac{1}{2}$ of SW $\frac{1}{4}$, N $\frac{1}{2}$ of SE $\frac{1}{4}$, NE $\frac{1}{4}$, Sec. 9; W $\frac{1}{2}$ of NW $\frac{1}{4}$, Sec. 10; T. 11 N., R. 25 E.
	Walker	1862	.24	15	
	River	1863	.24	15	
19		1864	.24	15	
		1868	1.84	115	
		1869	.32	20	
21		1872	2.30	144	
		1875	.12	7.5	
22		1877	.52	32.5	
		1879	.08	5	
23		1890	.36	22.5	
		1903	.12	7.5	
24	Wise, Hester, Estate of,				
25	East	1883	1.12	70	NW $\frac{1}{4}$, Sec. 14; T. 12 N., R. 25 E.
26	Walker	1891	1.12	70	
	River				
27	Wichman Bros.,				
28	East	1861	.13	8	SW $\frac{1}{4}$ of SE $\frac{1}{4}$, W $\frac{1}{2}$ of SW $\frac{1}{4}$, SE $\frac{1}{4}$ of SW $\frac{1}{4}$, Sec. 9; T. 8 N., R. 27 E.
29	Walker	1880	.26	16	
	River	1895	.10	6	
30					

1	Yeager, J. D., Successor to					
	F. W. Simpson,					
2	West	1890	1.92	160		
3	Walker					$N\frac{1}{2}$ of $SE\frac{1}{4}$, Sec. 2; T. 11
4	River					N., R. 23 E.
5						$NW\frac{1}{4}$ of Sec. 35; $W\frac{1}{2}$ of
						$NE\frac{1}{4}$, $S\frac{1}{2}$ of $NW\frac{1}{4}$, $W\frac{1}{2}$ of $SE\frac{1}{4}$,
						$N\frac{1}{2}$ of $SW\frac{1}{4}$, $N\frac{1}{2}$ of $NW\frac{1}{4}$, Sec.
						36; T. 12 N., R. 23 E.
6	Burkham, C. B., Successor to					
	Patrick J. Conway,					
7	Sweetwater	1860	1.92	120		
8	Creek	1861	1.28	80		$N\frac{1}{2}$ of $NW\frac{1}{4}$, $SE\frac{1}{4}$ of $NW\frac{1}{4}$,
9						$SW\frac{1}{4}$ of $NE\frac{1}{4}$, Sec. 23; T.
10						7 N., R. 25 E.
11	Dellamonica and Sciarani,					
	Successors to James Atcheson,					
12	Sweetwater	1861	1.28	80		
13	Creek	1865	2.56	160		$SW\frac{1}{4}$ of $SW\frac{1}{4}$, Sec. 15; $S\frac{1}{2}$
14		1878	3.84	240		of $SE\frac{1}{4}$, Sec. 16; $E\frac{1}{2}$, Sec.
15						21; $NW\frac{1}{4}$ of $NW\frac{1}{4}$, $S\frac{1}{2}$ of
16						$NW\frac{1}{4}$, $W\frac{1}{2}$ of $SW\frac{1}{4}$, Sec. 22;
						T. 7 N., R. 25 E.
17	Douglas County Farmers Bank,					
	Successor to Agnes R. Compston,					
18	Sweetwater	1861	4.00	250		
19	Creek					$SW\frac{1}{4}$ of $NW\frac{1}{4}$, $SE\frac{1}{4}$ of $NE\frac{1}{4}$,
20						Sec. 23; $S\frac{1}{2}$ of $NW\frac{1}{4}$, $N\frac{1}{2}$
21						of $SW\frac{1}{4}$, $NW\frac{1}{4}$ of $SE\frac{1}{4}$, $SE\frac{1}{4}$
22						of $SW\frac{1}{4}$, Sec. 24; $NE\frac{1}{4}$, $E\frac{1}{2}$
23						of $SE\frac{1}{4}$, $SW\frac{1}{4}$ of $SE\frac{1}{4}$, Sec.
24						25; T. 7 N., R. 25 E.
25						$S\frac{1}{2}$ of $NW\frac{1}{4}$, less the East
26						24.5 acres, Sec. 30; T.
						7 N., R. 26 E.
27	Roach, W. H.,					
28	Sweetwater	1860	2.24	140		
29	Creek	1870	1.20	75		$N\frac{1}{2}$ of $SW\frac{1}{4}$, $SE\frac{1}{4}$ of $SW\frac{1}{4}$,
30		1885	.48	30		$SE\frac{1}{4}$, Sec. 15; $NE\frac{1}{4}$, $NE\frac{1}{4}$
						of $NW\frac{1}{4}$, Sec. 22; T. 7 N.,
						R. 25 E.
31	Williams, Thos., Successor to					
	John F. Yparraguirre, et al,					
32	Sweetwater	1861	5.12	320		
33	Creek	1865	2.56	160		$N\frac{1}{2}$ of Sec. 7; $E\frac{1}{2}$ of $SW\frac{1}{4}$,
34		1870	1.30	81		Sec. 7; $SE\frac{1}{4}$ of Sec. 7;
35		1880	5.12	360		$S\frac{1}{2}$ of Sec. 8; All of
36		1885	5.12	360		Sec. 9; $SW\frac{1}{4}$ of $SW\frac{1}{4}$, Sec.
						10; $W\frac{1}{2}$ of $NW\frac{1}{4}$, Sec. 15;
						$N\frac{1}{2}$ of Sec. 16; $SW\frac{1}{4}$ of
						Sec. 16; $N\frac{1}{2}$ of $SW\frac{1}{4}$

1						
2						16; All of Sec. 17; N $\frac{1}{2}$
3						of NE $\frac{1}{4}$, SE $\frac{1}{4}$ of NE $\frac{1}{4}$, Sec.
4						18; Lots 9, 10, 11, 12,
5						13, 14 and 15 in Sec. 18;
6	Fallon, Ira, Successor to T. C.					T. 7 N., R. 25 E.
7	Sharp,					Lots 1 and 2 in Sec. 19;
8	Bodie Creek	1877	1.92	120		Lot 4, Sec. 18; SE $\frac{1}{4}$ of
9	Fallon, Ira,	1887	.64	40		SW $\frac{1}{4}$, Sec. 18; T. 7 N.,
10	Bodie Creek	1860	5.76	360		R. 25 E.
11	and	1874	6.40	400		
12	Rough Creek					E $\frac{1}{2}$ of Sec. 25; N $\frac{1}{2}$ of NE $\frac{1}{4}$,
13						Sec. 36; T. 6 N., R. 27 E.
14						
15	Simpson, F. W.,					
16	Desert Creek	1860	0.34	21		W $\frac{1}{2}$ of NE $\frac{1}{4}$, E $\frac{1}{2}$ of NW $\frac{1}{4}$, Sec.
17		1862	5.66	354		14; SW $\frac{1}{4}$, W $\frac{1}{2}$ of SE $\frac{1}{4}$, SW $\frac{1}{4}$
18		1870	3.26	204		of NE $\frac{1}{4}$, Sec. 11; N $\frac{1}{2}$ of
19		1875	1.04	65		SE $\frac{1}{4}$, N $\frac{1}{2}$ of NW $\frac{1}{4}$, W $\frac{1}{2}$ of NE $\frac{1}{4}$,
20		1885	8.48	530		SE $\frac{1}{4}$ of NE $\frac{1}{4}$, Sec. 10; SW $\frac{1}{4}$
21						SW $\frac{1}{4}$ of SE $\frac{1}{4}$, SW $\frac{1}{4}$ of NW $\frac{1}{4}$,
22						Sec. 3; NE $\frac{1}{4}$, N $\frac{1}{2}$ of SE $\frac{1}{4}$,
23						SE $\frac{1}{4}$ of SE $\frac{1}{4}$, Sec. 4; T.
24						6 N., R. 27 E.
25						
26						
27						
28						
29						
30						

This right includes the right to divert the waters of Deep Creek under a priority of 1864 by means of a ditch three feet wide on the bottom, three feet wide on the top and two feet deep, with a grade of one-half inch to the rod, and having a capacity of six cubic feet per second; thence into Lobdell Lake, containing an area of approximately fifteen acres, and having a depth of water of two feet.

1 From Lobdell Lake the water is delivered into Desert
 2 Creek, thence to the lands above designated.

3 Pacific Coast Joint Stock Land Bank,
 4 Successor to G. M. Terry, Successor
 to Hunnewill Land and Livestock
 5 Company,

6	Desert	1860	4.00	250	W $\frac{1}{2}$ of SW $\frac{1}{4}$, Sec. 16; All of Sec. 17; NE $\frac{1}{4}$, N $\frac{1}{2}$ of SE $\frac{1}{4}$, Sec. 18; E $\frac{1}{2}$ of NE $\frac{1}{4}$, NW $\frac{1}{4}$, N $\frac{1}{2}$ of NE $\frac{1}{4}$, Sec. 19; NE $\frac{1}{4}$ of SE $\frac{1}{4}$, Sec. 20; NW $\frac{1}{4}$ of SW $\frac{1}{4}$, Sec. 21; T. 10 N., R. 24 E.
	Creek	1864	5.30	330	

9 Fulstone, F. M., Successor to
 10 Antelope Valley Land and Cattle
 Company,

11	East	1862	11.52	720	SE $\frac{1}{4}$, Sec. 13; E $\frac{1}{2}$, Sec. 24; T. 4 N., R. 24 E. SW $\frac{1}{4}$, Sec. 18; W $\frac{1}{2}$, Sec. 19; T. 4 N., R. 25 E.
12	Walker	1863	1.60	100	
13	River	1864	1.07	67	
		1883	1.34	84	

14 The Plymouth Land and Stock Company,
 15 Successor to Antelope Valley Land
 and Cattle Company,

16	East	1869	1.28	80	E $\frac{1}{2}$, NW $\frac{1}{4}$, E $\frac{1}{2}$ of SW $\frac{1}{4}$, Sec. 1; T. 4 N., R. 24 E. NW $\frac{1}{4}$, W $\frac{1}{2}$ of SW $\frac{1}{4}$, Sec. 4; All of Sec. 5; E $\frac{1}{2}$, NW $\frac{1}{4}$, E $\frac{1}{2}$ of SW $\frac{1}{4}$, Sec. 6; NE $\frac{1}{4}$ of NE $\frac{1}{4}$, Sec. 7; T. 4 N., R. 25 E.
17	Walker	1871	1.28	80	
18	River	1874	7.49	468	
		1885	.64	40	
19		1890	19.07	1187.5	

20 Hay, Thomas, Successor to Antelope
 21 Valley Land and Cattle Company,

22	East	1862	1.92	120	NE $\frac{1}{4}$, Sec. 13; Frac. SE $\frac{1}{4}$, Sec. 12; T. 4 N., R. 24 E. NW $\frac{1}{4}$, Sec. 18; T. 4 N., R. 25 E.
23	Walker	1874	1.28	80	
	River	1876	3.84	240	
		1890	.45	28	

24 Hunnewill, S. H., Successor to
 25 Antelope Valley Land and Cattle
 Company,

26	East	1876	1.28	80	Frac. SE $\frac{1}{4}$, Sec. 12; T. 4 N., R. 24 E. Frac. of Sections 6 and 7; T. 4 N., R. 25 E.
27	Walker	1890	3.20	200	
28	River				

1	Sario, Joe, Successor to Antelope Valley Land and Cattle Company,				
2					
3	East	1864	6.08	380	SE $\frac{1}{4}$ of NW $\frac{1}{4}$, NE $\frac{1}{4}$ of SW $\frac{1}{4}$, Sec. 24; T. 4 N., R. 24 E. E $\frac{1}{2}$, Sec. 31; NW $\frac{1}{4}$, Sec. 32; T. 4 N., R. 25 E.
4	Walker	1876	.96	60	
5	River	1883	1.60	100	
6					
7	Scierine, Joe, Successor to Antelope Valley Land and Cattle Company,				
8	East	1862	5.12	320	SW $\frac{1}{4}$, Sec. 16; E $\frac{1}{2}$, E $\frac{1}{2}$ of W $\frac{1}{2}$, Sec. 17; All of Sec. 20; W $\frac{1}{2}$, NW $\frac{1}{4}$ of NE $\frac{1}{4}$, Sec. 21; N $\frac{1}{2}$, N $\frac{1}{2}$ of SE $\frac{1}{4}$, Sec. 29; T. 4 N., R. 25 E.
9	Walker	1863	2.08	130	
10	River	1864	8.40	525	
11		1874	12.48	780	
12		1883	1.28	80	
13		1886	.64	40	
14	Strosnider, I. A., Successor to Antelope Valley Land and Cattle Company,				
15	East	1860	1.28	80	W $\frac{1}{2}$ of W $\frac{1}{2}$, Sec. 9; All of Sec. 8; W $\frac{1}{2}$ of W $\frac{1}{2}$, Sec. 17; E $\frac{1}{2}$, Sec. 18; E $\frac{1}{2}$, Sec. 19; T. 4 N., R. 25 E.
16	Walker	1862	8.32	520	
17	River	1863	4.96	310	
18		1864	.53	33	
19		1867	6.40	400	
20		1871	.64	40	
21		1874	1.92	120	
22		1883	.66	41	

RIGHTS OF OTHER DEFENDANTS NOT INCLUDED IN

SAID SUIT NO. 731.

III. The parties defendant to this suit, or their successors in interest, hereinafter named in this paragraph III., whose rights for themselves or their predecessors in interest were not determined in the decree of this Court in the suit entitled "Pacific Livestock Company, a corporation, plaintiff, vs. T. B. Rickey, et al, defendants" In Equity No. 731, are hereby, pursuant to the stipulation set forth in the findings of fact, severally adjudged to be the owners of certain rights acquired by appropriation in and to the waters of Walker River and/or its tributaries and are hereby decreed the rights as appropriators of the waters of said river and its tributaries as set forth in the

1 following tabulation, which gives in separate columns reading
 2 from left to right the name of the present owner of an existing
 3 right, the name of the stream from which the appropriation was
 4 made, the year when the right of the appropriation accrued, the
 5 amount of water expressed in cubic feet of water per second to
 6 the use of which the owner is entitled at the point of diversion,
 7 the number of acres irrigated by such water to which the appro-
 8 priated water has been conducted and applied to a beneficial use,
 9 and the description of the land in which the number of acres
 10 irrigated is found.

11

12	Owner Stream	Year of relative priority	Amount in cubic feet per second	No. of acres irrigated	Description of land
----	--------------	---------------------------	---------------------------------	------------------------	---------------------

14

15 Day, J. H., C. E. and Leland S.,

16	Robinson	1860	3.84	240	S $\frac{1}{2}$, Sec. 29; E $\frac{1}{2}$ of E $\frac{1}{2}$ of Sec. 31; W $\frac{1}{2}$ of W $\frac{1}{2}$, Sec. 32; N $\frac{1}{2}$ of SE $\frac{1}{4}$, SW $\frac{1}{4}$ of SE $\frac{1}{4}$, NE $\frac{1}{4}$ of SW $\frac{1}{4}$, Sec. 24; T. 5 N., R. 25 E. NE $\frac{1}{4}$ of Sec. 28; W $\frac{1}{2}$ and W $\frac{1}{2}$ of SE $\frac{1}{4}$, Sec. 25; E $\frac{1}{2}$ of NE $\frac{1}{4}$, SE $\frac{1}{4}$, Sec. 26; T. 5 N., R. 24 E.
17	and	1861	10.40	650	
18	Buckeye	1862	7.68	480	
19	Creeks	1864	2.72	170	
20					
21	Robinson	1870	4.64	290	150 acres in Sec. 6; 140 acres in Sec. 5; T. 3 N., R. 24 E.
22	Creek				
23	Little	1862	1.92	120	NE $\frac{1}{4}$ of SE $\frac{1}{4}$, Sec. 12; T. 3 N., R. 25 E. W $\frac{1}{2}$ of SW $\frac{1}{4}$, Sec. 7; E $\frac{1}{2}$ of NW $\frac{1}{4}$, NE $\frac{1}{4}$ of SW $\frac{1}{4}$, Sec. 18; T. 3 N., R. 26 E.
24	Mormon	1876	1.92	120	
25	Creek				
26	Murphy	1880	1.28	80	80 acres in the NW $\frac{1}{4}$ of NW $\frac{1}{4}$ of Sec. 20 and the NE $\frac{1}{4}$ of Sec. 19; T. 6 N., R. 25 E.
27	Creek				
28					
29	Huntoon	1880	1.28	80	E $\frac{1}{2}$ of SE $\frac{1}{4}$, Sec. 26; T. 6 N., R. 24 E.
30	Creek				

1 A one-fifth (1/5) interest in and to the right to
 2 reservoir, store, and impound the waters of ROBINSON CREEK, and
 3 its natural tributaries, in LOWER TWIN LAKE, to the extent of its
 4 present capacity in acre feet, 4050 acre feet, with a priority of
 5 the year 1888; also the right to refill said Lower Twin Lake to
 6 its present capacity each year, 4050 acre feet, such right to re-
 7 fill being limited to a priority of the year 1905; provided, how-
 8 ever, that the right to refill said Lower Twin Lake shall be sub-
 9 ject and subordinate to the right of certain defendants herein to
 10 irrigate 1020 acres of land now irrigated under East High Line
 11 Ditch diverting water from the East Fork of the Walker River in
 12 Lyon County, Nevada.

13 Also the right to reservoir, store and impound the
 14 waters of ROBINSON CREEK, and its natural tributaries, in UPPER
 15 TWIN LAKE to the extent of its present capacity, 2050 acre feet,
 16 with a priority of the year 1905; also the right to refill said
 17 Upper Twin Lake to its present capacity each year, 2050 acre
 18 feet, such right to refill being limited to a priority of the
 19 year 1906; provided, however, that the right to refill said
 20 Upper Twin Lake shall be subject and subordinate to the right of
 21 certain defendants herein to irrigate 1020 acres of land now
 22 irrigated under the East High Line Ditch diverting water from
 23 the East Fork of the Walker River in Lyon County, Nevada.

24 ALL of the above stored water is to be used upon the
 25 lands above described.

26
 27 Hunewill, S. H., and Camille Morris,

28	Robinson	1860	2.56	160	W $\frac{1}{2}$ of SW $\frac{1}{4}$, Sec. 6; W $\frac{1}{2}$ of W $\frac{1}{2}$ of E $\frac{1}{2}$, E $\frac{1}{2}$ of SE $\frac{1}{4}$, SE $\frac{1}{4}$ of NE $\frac{1}{4}$, Sec. 7; T. 4 N., R. 25 E. S $\frac{1}{2}$ of SE $\frac{1}{4}$, SE $\frac{1}{4}$ of SW $\frac{1}{4}$, Sec. 36; T. 5 N., R. 23 E. NW $\frac{1}{4}$ of NE $\frac{1}{4}$, E $\frac{1}{2}$ of NW $\frac{1}{2}$, SW $\frac{1}{4}$ of NW $\frac{1}{4}$, N Sec. 1; T. 4 N., USBWC 52
	and	1861	5.12	320	
29	Buckeye	1862	18.56	1160	
	Creeks	1864	12.16	760	
		1864	12.48	780	
30		1873	7.68	480	

1
2
3
4
5
6
7
8
9
10
11
12
13
14
15
16
17
18
19
20
21
22
23
24
25
26
27
28
29
30

NW $\frac{1}{4}$, NE $\frac{1}{4}$ of SW $\frac{1}{4}$, NW $\frac{1}{4}$ of SE $\frac{1}{4}$, Sec. 4; S $\frac{1}{2}$ of NW $\frac{1}{4}$, NE $\frac{1}{2}$ of SW $\frac{1}{4}$, NW $\frac{1}{4}$ of SE $\frac{1}{4}$, Sec. 5; 300 acres in S $\frac{1}{2}$ of Sec. 2; 20 acres in SE $\frac{1}{4}$ of NE $\frac{1}{4}$, NE $\frac{1}{4}$ of SE $\frac{1}{4}$, 60 acres in W $\frac{1}{2}$ of SE $\frac{1}{4}$, 20 acres in SE $\frac{1}{4}$ of SW $\frac{1}{4}$, Sec. 10; SE $\frac{1}{4}$ of NE $\frac{1}{4}$, E $\frac{1}{2}$ of SE $\frac{1}{4}$, Sec. 11; N $\frac{1}{2}$, 80 acres in SE $\frac{1}{4}$, SW $\frac{1}{4}$, Sec. 12; W $\frac{1}{2}$, Sec. 13; E $\frac{1}{2}$, E $\frac{1}{2}$ of SW $\frac{1}{4}$, Sec. 14; NW $\frac{1}{4}$ of NE $\frac{1}{4}$, NE $\frac{1}{4}$ of NW $\frac{1}{4}$, Sec. 15; NW $\frac{1}{2}$, W $\frac{1}{2}$ of NE $\frac{1}{4}$, NE $\frac{1}{4}$ of NE $\frac{1}{4}$, NE $\frac{1}{4}$ of SW $\frac{1}{4}$, Sec. 23; N $\frac{1}{2}$ of NW $\frac{1}{4}$, Sec. 24; T. 4 N., R. 24 E.

A two-fifths (2/5) interest in and to the right to reservoir, store and impound the waters of ROBINSON CREEK, and its tributaries, in LOWER TWIN LAKE, to the extent of its present capacity in acre feet, 4050 acre feet, with a priority of the year 1888; also the right to refill said Lower Twin Lake to its present capacity each year, 4050 acre feet, such right to refill being limited to a priority of the year 1905; provided, however, that the right to refill said Lower Twin Lake shall be subject and subordinate to the right of certain defendants herein to irrigate 1020 acres of land now irrigated under East High Line Ditch diverting water from the East Fork of the Walker River in Lyon County, Nevada.

All of the above stored water is to be used upon the lands above described.

Terry, G. M.,

Mill Creek (West Walker River)	1861	5.12	320	SE $\frac{1}{4}$ of NE $\frac{1}{4}$, E $\frac{1}{2}$ of SE $\frac{1}{4}$, Sec. 6; E $\frac{1}{2}$ of E $\frac{1}{2}$, Sec. 7; NE $\frac{1}{4}$ of NE $\frac{1}{4}$, Sec. 8; NW $\frac{1}{4}$ of SW $\frac{1}{4}$, SW $\frac{1}{4}$ of NW $\frac{1}{4}$, Sec. 29; NE $\frac{1}{4}$, NE $\frac{1}{4}$ of SE $\frac{1}{4}$, Sec. 30; NE $\frac{1}{4}$ of NE $\frac{1}{4}$, Sec. 18; T. 7 N., R. 23 E.
--------------------------------	------	------	-----	--

1 The Plymouth Land and Stock
2 Company,

3	Robinson	1860	3.84	240	40 acres in NW $\frac{1}{4}$, Sec. 4;
4	and	1861	14.08	880	S $\frac{1}{2}$ of NW $\frac{1}{4}$, W $\frac{1}{2}$ of SW $\frac{1}{4}$, Sec.
5	Buckeye	1862	28.00	1750	5; T. 4 N., R. 25 E.
6	Creeks	1863	3.20	200	W $\frac{1}{2}$ of E $\frac{1}{2}$, W $\frac{1}{2}$, Sec. 31;
7		1864	2.56	160	SW $\frac{1}{4}$, Sec. 30; T. 5 N.,
8		1871	1.92	120	R. 25 E.
9		1879	1.60	100	N $\frac{1}{2}$, 20 acres in NW $\frac{1}{4}$ of
10		1916	1.28	80	SW $\frac{1}{4}$, Sec. 2; SE $\frac{1}{4}$ of NE $\frac{1}{4}$,
11					SE $\frac{1}{4}$, Sec. 3; N $\frac{1}{2}$ of NE $\frac{1}{4}$,
12					SW $\frac{1}{4}$ of NE $\frac{1}{4}$, 20 acres in
13					SE $\frac{1}{4}$ of NE $\frac{1}{4}$, E $\frac{1}{2}$ of NW $\frac{1}{4}$, N $\frac{1}{2}$
14					of SW $\frac{1}{4}$, 20 acres in NW $\frac{1}{4}$
15					of SE $\frac{1}{4}$, 20 acres in SE $\frac{1}{4}$
16					of SW $\frac{1}{4}$, Sec. 10; E $\frac{1}{2}$ of
17					Sec. 16; T. 4 N., R. 24
18					E. E $\frac{1}{2}$ of SE $\frac{1}{4}$, Sec.
19					25; E $\frac{1}{2}$ of W $\frac{1}{2}$, E $\frac{1}{2}$, W $\frac{1}{2}$ of
20					SW $\frac{1}{4}$, SW $\frac{1}{4}$ of NW $\frac{1}{4}$, Sec. 35;
21					All of Sec. 36; T. 5 N.,
22					R. 24 E.
23	Hot	1865	1.28	80	80 acres in SW $\frac{1}{4}$, Sec. 19;
24	Creek				T. 6 N., R. 24 E.
25	Branch				
26	of				
27	West				
28	Walker				
29	River				
30	East	1860	4.48	280	NE $\frac{1}{4}$ of NE $\frac{1}{4}$, S $\frac{1}{2}$ of NE $\frac{1}{4}$,
31	Walker				W $\frac{1}{2}$ of SE $\frac{1}{4}$, SE $\frac{1}{4}$ of SE $\frac{1}{4}$,
32	River				Sec. 1; S $\frac{1}{2}$ of SE $\frac{1}{4}$, Sec.
33					11; SW $\frac{1}{4}$ of NE $\frac{1}{4}$, SE $\frac{1}{4}$ of
34					NW $\frac{1}{4}$, N $\frac{1}{2}$ of SW $\frac{1}{4}$, SW $\frac{1}{4}$ of
35					SW $\frac{1}{4}$, Sec. 12; NW $\frac{1}{4}$ of
36					NW $\frac{1}{4}$, Sec. 13; W $\frac{1}{2}$ of SE $\frac{1}{4}$,
37					NE $\frac{1}{4}$, Sec. 14; W $\frac{1}{2}$ of NE $\frac{1}{4}$,
38					E $\frac{1}{2}$ of NW $\frac{1}{4}$, E $\frac{1}{2}$ of SW $\frac{1}{4}$, SW $\frac{1}{4}$
39					of SW $\frac{1}{4}$, Sec. 23; W $\frac{1}{2}$ of
40					NW $\frac{1}{4}$, NW $\frac{1}{4}$ of SW $\frac{1}{4}$, Sec. 26;
41					S $\frac{1}{2}$ of SE $\frac{1}{4}$, Sec. 27; N $\frac{1}{2}$
42					of NE $\frac{1}{4}$, Sec. 34; T. 6
43					N., R. 25 E.
44					SW $\frac{1}{4}$ of SW $\frac{1}{4}$ of SW $\frac{1}{4}$, Sec.
45					35; T. 7 N., R. 25 E.

26 A one-fifth (1/5) interest in and to the right to
27 reservoir, store and impound the waters of ROBINSON CREEK, and
28 its natural tributaries, in LOWER TWIN LAKE, to the extent of
29 its present capacity, 4050 acre feet, with a priority of the year
30 1888; also the right to refill said Lower Twin Lake to its pre-
31 sent capacity each year, 4050 acre feet. such right to ref USBWC 54

1 that the right to refill said Lower Twin Lake shall be subject
 2 and subordinate to the right of certain defendants herein to
 3 irrigate 1020 acres of land now irrigated under East High Line
 4 Ditch diverting water from the East Fork of the Walker River in
 5 Lyon County, Nevada.

6 All of the above stored water is to be used upon the
 7 lands above described.

8
 9 Simpson, Frank W.,

10	Swager	1860	3.84	240	Lot 4, SW $\frac{1}{4}$ of NW $\frac{1}{4}$, NW $\frac{1}{4}$ of SW $\frac{1}{4}$, Sec. 3; Lot 1, SE $\frac{1}{4}$ of NE $\frac{1}{4}$, NE $\frac{1}{4}$ of SE $\frac{1}{4}$, Sec. 4; T. 5 N., R. 22 E. S $\frac{1}{2}$, Sec. 24; NE $\frac{1}{4}$, Frac. E $\frac{1}{2}$ of NW $\frac{1}{4}$, Frac. W $\frac{1}{2}$ of SE $\frac{1}{4}$, Sec. 25; T. 5 N., R. 24 E. S $\frac{1}{2}$ of NE $\frac{1}{4}$, SW $\frac{1}{4}$, N $\frac{1}{2}$ of SE $\frac{1}{4}$, SW $\frac{1}{4}$ of SE $\frac{1}{4}$, Sec. 18; Frac. W $\frac{1}{2}$ of SE $\frac{1}{4}$, W $\frac{1}{2}$ of NE $\frac{1}{4}$, W $\frac{1}{2}$, Sec. 19; W $\frac{1}{2}$ of NW $\frac{1}{4}$, Sec. 29; N $\frac{1}{2}$, SE $\frac{1}{4}$, Sec. 30; T. 5 N., R. 25 E. E $\frac{1}{2}$ of NW $\frac{1}{4}$, SW $\frac{1}{4}$, Sec. 34; T. 6 N., R. 22 E.
11	Robinson	1861	4.48	480	
11	and	1862	15.20	950	
12	Buckeye	1864	2.56	160	
12	Creeks	1894	.64	40	
13	West	1863	7.76	485	
14	Walker				
14	River				
15	and				
15	Leavitt				
16	Creek				

19 Also all right to store and impound throughout the year
 20 with date of priority 1200 acre feet of water annually in POOR
 21 LAKE (West Walker River) with priority of 1901 for use on West
 22 Walker River lands.

23 A one-fifth (1/5) interest in and to the right to
 24 reservoir, store and impound the waters of ROBINSON CREEK, and
 25 its natural tributaries, in LOWER TWIN LAKE, to the extent of its
 26 present capacity, 4050 acre feet, with a priority of the year
 27 1888; also the right to refill said Lower Twin Lake to its pre-
 28 sent capacity each year, 4050 acre feet, such right to refill
 29 being limited to a priority of the year 1905; provided, however,
 30 that the right to refill said Lower Twin Lake shall be sub

1 and subordinate to the right of certain defendants herein to
 2 irrigate 1020 acres of land now irrigated under East High Line
 3 Ditch diverting water from the East Fork of the Walker River in
 4 Lyon County, Nevada.

5 All of the above stored water is to be used upon the
 6 lands above described.

7 The one-fifth (1/5) interest above referred to in Lower
 8 Twin Lake is subject to an agreement between Frank W. Simpson and
 9 Walker River Irrigation District.

10

11 Mono Land and Livestock Company,

12	Swagger	1861	7.04	440	E $\frac{1}{2}$, Sec. 3; E $\frac{1}{2}$, S $\frac{1}{2}$ of NW $\frac{1}{4}$, Sec. 10; N $\frac{1}{2}$ of NE $\frac{1}{4}$, SW $\frac{1}{4}$ of NE $\frac{1}{4}$, Sec. 15; SW $\frac{1}{4}$ of SW $\frac{1}{4}$, Sec. 11; T. 5 N., R. 24 E.
13	Creek	1868	5.76	360	

15 Walker River Irrigation District,

16	Robinson	1860	3.84	240	W $\frac{1}{2}$, W $\frac{1}{2}$ of E $\frac{1}{2}$, Frac. E $\frac{1}{2}$ of E $\frac{1}{2}$, Sec. 16; S $\frac{1}{2}$ of NE $\frac{1}{4}$, S $\frac{1}{2}$, Sec. 17; Frac. W $\frac{1}{2}$ of SE $\frac{1}{4}$ and Frac. NE $\frac{1}{4}$ of SE $\frac{1}{4}$, Sec. 18; SE $\frac{1}{4}$ of NE $\frac{1}{4}$, Frac. W $\frac{1}{2}$ of E $\frac{1}{2}$, Sec. 19; E $\frac{1}{2}$ of SE $\frac{1}{4}$, Sec. 19; N $\frac{1}{2}$ of NE $\frac{1}{4}$, SW $\frac{1}{4}$ of NE $\frac{1}{4}$, E $\frac{1}{2}$ of of NW $\frac{1}{4}$, S $\frac{1}{2}$, Sec. 20; W $\frac{1}{2}$ of NE $\frac{1}{4}$, W $\frac{1}{2}$, NW $\frac{1}{4}$ of SE $\frac{1}{4}$, Sec. 21; W $\frac{1}{2}$, Frac. W $\frac{1}{2}$ of SE $\frac{1}{4}$, Sec. 28; NE $\frac{1}{4}$, E $\frac{1}{2}$ of NW $\frac{1}{4}$, E$\frac{1}{2}$ of NW$\frac{1}{4}$, Sec. 29; T. 5 N., R. 25 E.
17	and	1861	4.80	320	
18	Buckeye	1862	8.32	520	
19	Creeks	1862	3.20	200	
20	and	1863	4.80	320	
21	East	1864	13.76	860	
22	Walker	1871	1.28	80	
23	River	1894	1.92	120	

24 Fallon, Ira,

25	Clear	1862	2.56	160	W $\frac{1}{2}$ of SW $\frac{1}{4}$, SW $\frac{1}{4}$ of NW $\frac{1}{4}$, Sec. 28; SE $\frac{1}{4}$ of SE $\frac{1}{4}$, Sec. 29; N $\frac{1}{2}$ of SE $\frac{1}{4}$, NE $\frac{1}{4}$ of SW $\frac{1}{4}$, SE $\frac{1}{4}$ of NW $\frac{1}{4}$, SW $\frac{1}{4}$ of NE $\frac{1}{4}$, Sec. 31; NE $\frac{1}{4}$ of NE $\frac{1}{4}$, N $\frac{1}{2}$ of SW $\frac{1}{4}$, W $\frac{1}{2}$ of NE $\frac{1}{4}$, E $\frac{1}{2}$ of NW $\frac{1}{4}$, Sec. 32; T. 4 N., R. 26 E.
26	Creek	1877	7.68	480	
27	and				
28	Dogtown				
29	Creek				

30

1	Terry, R. C.,					
2	East	1864	2.56	160	SW $\frac{1}{4}$, Sec. 33; T. 5 N.,	
3	Walker				R. 25 E.	
4	River					
5	and					
6	Robinson					
7	Creek					
8	Kirkwood, C. M.,					
9	Robinson	1864	7.68	480	E $\frac{1}{2}$ and E $\frac{1}{2}$ of W $\frac{1}{2}$, Sec. 32;	
10	Creek				T. 5 N., R. 25 E.	
11	Conway, Mrs. J. A., and R. P.,					
12	(Appropriation)					
13	Virginia	1860	2.56	160	NE $\frac{1}{4}$, N $\frac{1}{2}$ of SE $\frac{1}{4}$, Sec. 1;	
14	Creek	1863	2.24	140	T. 2 N., R. 25 E.	
15		1863	1.20	75	W $\frac{1}{2}$, W $\frac{1}{2}$ of E $\frac{1}{2}$, Sec. 6;	
16					T. 2 N., R. 26 E.	
17					S $\frac{1}{2}$ of SE $\frac{1}{4}$, Sec. 36; T.	
18					3 N., R. 25 E.	
19					S $\frac{1}{2}$ of SW $\frac{1}{4}$, Sec. 31; T.	
20					3 N., R. 26 E.	
21	Adel Balzar, Pearl Kirkwood and					
22	Lotta Twelves,					
23	Virginia	1870	3.20	200	NE $\frac{1}{4}$, NE $\frac{1}{4}$ of NW $\frac{1}{4}$, S $\frac{1}{2}$ of	
24	and	1892	.64	40	NW $\frac{1}{4}$, SW $\frac{1}{4}$, W $\frac{1}{2}$ of SE $\frac{1}{4}$, Sec.	
25	Dogtown	1893	8.32	520	16; SE $\frac{1}{4}$ of NE $\frac{1}{4}$, Sec. 19;	
26	Creeks	1877	2.56	160	SE $\frac{1}{4}$ of NE $\frac{1}{4}$, E $\frac{1}{2}$ of NW $\frac{1}{4}$,	
27		1897	1.92	120	SW $\frac{1}{4}$ of NW $\frac{1}{4}$, NW $\frac{1}{4}$ of NE $\frac{1}{4}$,	
28		1899	.64	40	W $\frac{1}{2}$ of SW $\frac{1}{4}$, NE $\frac{1}{4}$ of NE $\frac{1}{4}$,	
29		1918	7.68	480	Sec. 20; W $\frac{1}{2}$ of E $\frac{1}{2}$, NW $\frac{1}{4}$,	
30		1920	1.28	80	NE $\frac{1}{4}$ of SW $\frac{1}{4}$, Sec. 21; E $\frac{1}{2}$	
31		1921	.64	40	of SW $\frac{1}{4}$, SW $\frac{1}{4}$ of SW $\frac{1}{4}$, SE $\frac{1}{4}$	
32					of NE $\frac{1}{4}$, E $\frac{1}{2}$ of SE $\frac{1}{4}$, Sec.	
33					23; NW $\frac{1}{4}$ of NW $\frac{1}{4}$, NE $\frac{1}{4}$ of	
34					NE $\frac{1}{4}$, Sec. 26; W $\frac{1}{2}$ of NE $\frac{1}{4}$,	
35					Sec. 28; NW $\frac{1}{4}$ of NW $\frac{1}{4}$, Sec.	
36					29; T. 3 N., R. 25 E.	
37	Jones, David S.,					
38	Frying	1881	2.56	160	Lots 12 and 13, Sec. 33;	
39	Pan				T. 7 N., R. 25 E.	
40	Creek					
41	Philatro, Mrs. A. B.,					
42	East	1881	2.40	150	Lots 5, 6 and 7, Sec. 31;	
43	Walker				Lot 11, Sec. 34; T. 7	
44	River				N., R. 26 E.	
45	and					
46	Frying					
47	Pan					
48	Creek					

1	Yparraguirre, Paul,					
2	East	1864	1.6	100	S $\frac{1}{2}$ of NW $\frac{1}{4}$, Frac. NE $\frac{1}{4}$ of	
3	Walker River				NW $\frac{1}{4}$, Sec. 33; T. 5 N., R. 25 E.	
4	Kirkwood, Pearl,					
5	Trumble	1893	.64	40	SE $\frac{1}{4}$ of NE $\frac{1}{4}$, Sec. 7; SW $\frac{1}{4}$	
6	Lake (Tributary				of NE $\frac{1}{4}$, S $\frac{1}{2}$ of NW $\frac{1}{4}$, Sec.	
7	to				8; T. 2 N., R. 25 E.	
8	Virginia Creek)					
9	Stewart, Oline,					
10	Swager	1900	1.6	100	In N $\frac{1}{2}$ of Sec. 24; T. 5	
11	Creek				N., R. 24 E.	
12	Pimental, M.,					
13	Swager	1901	1.6	100	In Sec. 21 and Sec. 22;	
14	Creek				T. 6 N., R. 24 E.	
15	McKay, David,					
16	Virginia	1892	1.6	100	SW $\frac{1}{4}$ of SE $\frac{1}{4}$, W $\frac{1}{2}$ of NW $\frac{1}{4}$,	
17	Creek				NW $\frac{1}{4}$ of SW $\frac{1}{4}$, Sec. 23; W $\frac{1}{2}$	
18					of NE $\frac{1}{4}$, NW $\frac{1}{4}$ of SE $\frac{1}{4}$, Sec.	
19					26; SW $\frac{1}{4}$ of SW $\frac{1}{4}$, Sec. 14;	
20					E $\frac{1}{2}$ of E $\frac{1}{2}$, Sec. 22; SW $\frac{1}{4}$	
21					of NE $\frac{1}{4}$, NE $\frac{1}{4}$ of NW $\frac{1}{4}$, N $\frac{1}{2}$ of	
22					NE $\frac{1}{4}$, Sec. 27; T. 3 N., R. 25 E.	
23	Fulton, Chas. W.,					
24	Virginia	1890	1.28	80	W $\frac{1}{2}$ of NE $\frac{1}{4}$, NW $\frac{1}{4}$ of SE $\frac{1}{4}$,	
25	Creek	1910	.80	50	NE $\frac{1}{4}$ of SW $\frac{1}{4}$, Sec. 4; T.	
26					4 N., R. 25 E.	
27					SE $\frac{1}{4}$, Sec. 33; T. 5 N., R. 25 E.	
28	Lawrence, Arthur and F. H.					
29	Settelmeyer, and August Schacht,					
30	West	1872	2.56	160	SW $\frac{1}{4}$, S $\frac{1}{2}$ of NW $\frac{1}{4}$, Sec. 16;	
31	Walker	1877	4.72	295	E $\frac{1}{2}$, Sec. 16; SE $\frac{1}{4}$ of NW $\frac{1}{4}$,	
32	River	1881	.64	40	Sec. 17; N $\frac{1}{2}$ of NE $\frac{1}{4}$, SE $\frac{1}{4}$	
33	and	1884	6.08	380	of NE $\frac{1}{4}$, E $\frac{1}{2}$ of SE $\frac{1}{4}$, SW $\frac{1}{4}$ of	
34	Tributaries	1886	1.28	80	SE $\frac{1}{4}$, Sec. 20; NE $\frac{1}{4}$, S $\frac{1}{2}$,	
35		1897	.24	15	E $\frac{1}{2}$ of NW $\frac{1}{4}$, SW $\frac{1}{4}$ of NW $\frac{1}{4}$,	
36		1902	2.88	180	Sec. 21; W $\frac{1}{2}$ of NW $\frac{1}{4}$, NW $\frac{1}{4}$	
37					of SW $\frac{1}{4}$, Sec. 27; NE $\frac{1}{4}$,	
38					NE $\frac{1}{4}$ of SE $\frac{1}{4}$, Sec. 28; E $\frac{1}{2}$	
39					of NW $\frac{1}{4}$, N $\frac{1}{2}$ of SW $\frac{1}{4}$, NE $\frac{1}{4}$,	

1
2
3
4
5
6
7
8
9
10
11
12
13
14
15
16
17
18
19
20
21
22
23
24
25
26
27
28
29
30

$N\frac{1}{2}$ of $SE\frac{1}{4}$, Sec. 29; $N\frac{1}{2}$
of $SE\frac{1}{4}$, $NE\frac{1}{4}$ of $SW\frac{1}{4}$, Sec.
30; T. 6 N., R. 23 E.

Also the right to store and impound from the east
branch of the West Walker River and its tributaries, with date
of priority of 1907, 350 acre feet of water annually in BLACK
RESERVOIR in $SW\frac{1}{4}$ of Sec. 29, T. 6 N., R. 23 E.

All of the above stored water is to be used upon the
lands above described.

Chichester, Elizabeth,

West Walker River	1862	1.2	75	$NE\frac{1}{4}$ of $NE\frac{1}{4}$, Sec. 12;
	1864	1.2	75	Frac. $SE\frac{1}{4}$ of $SE\frac{1}{4}$, Sec. 1;
				T. 8 N., R. 22 E.
				$W\frac{1}{2}$ of $NW\frac{1}{4}$, Sec. 7; $SW\frac{1}{4}$
				of $SW\frac{1}{4}$, Sec. 6; T. 8 N.,
				R. 23 E.

McKay, Eliza,

Rodriguez and Lost Canon Creeks	1863	3.14	196	$S\frac{1}{2}$ of $SE\frac{1}{4}$, Sec. 13; $NW\frac{1}{4}$
				of $NE\frac{1}{4}$, $NE\frac{1}{4}$ of $NW\frac{1}{4}$, Sec.
				24; T. 8 N., R. 22 E.
				$NW\frac{1}{4}$ of $NW\frac{1}{4}$, Sec. 19; T.
				8 N., R. 23 E.
				$NE\frac{1}{4}$ of $NE\frac{1}{4}$, Sec. 24; T.
				8 N., R. 22 E.

Powell, Minnie M.,

West Walker River	1862	1.52	95	$E\frac{1}{2}$ of $NE\frac{1}{4}$, $NE\frac{1}{4}$ of $SE\frac{1}{4}$,
	1864	1.84	115	Sec. 19; $N\frac{1}{2}$ of $SW\frac{1}{4}$, Sec.
	1864	.08	5	20; T. 8 N., R. 23 E.
				5 acres in $SE\frac{1}{4}$ of Sec. 1;
				T. 8 N., R. 22 E.
Virginia Creek	1890	2.56	160	$SW\frac{1}{4}$ of $SE\frac{1}{4}$, Sec. 14; $W\frac{1}{2}$
				of $NE\frac{1}{4}$, $NW\frac{1}{4}$ of $SE\frac{1}{4}$, Sec.
				23; T. 3 N., R. 25 E.

Powell, Edmond F.,

West Walker River	1862	1.52	95	$NE\frac{1}{4}$, $NW\frac{1}{4}$ of $SE\frac{1}{4}$, Sec. 18;
	1864	1.20	75	T. 8 N., R. 23 E.

1	McKay, James T.,				
2	West	1878	.64	40	SE $\frac{1}{4}$ of NE $\frac{1}{4}$, S $\frac{1}{2}$ of SE $\frac{1}{4}$,
3	Walker				NE $\frac{1}{4}$ of SE $\frac{1}{4}$, Sec. 9; T.
	River				6 N., R. 23 E.
4	Chichester, Bruce H.,				
5	West	1864	.48	30	30 acres in Sec. 6 and
6	Walker				Sec. 7; T. 8 N., R. 23
	River				E.
7	Auchoberry, Leon,				
8	West	1862	1.28	80	SW $\frac{1}{4}$ of NE $\frac{1}{4}$, 66 acres in
9	Walker	1868	1.28	80	S $\frac{1}{2}$ of NW $\frac{1}{4}$, NW $\frac{1}{4}$ of SE $\frac{1}{4}$, N $\frac{1}{2}$
10	River	1885	1.06	65	of SW $\frac{1}{4}$, 14 acres in SE $\frac{1}{4}$
					of SW $\frac{1}{4}$, Sec. 25; T. 9
					N., R. 22 E.
11	McAllister, James,				
12	West	1862	.32	20	SW $\frac{1}{4}$ of SW $\frac{1}{4}$, Sec. 7; T.
13	Walker	1866	.48	30	8 N., R. 23 E.
14	River	1895	.32	20	NE $\frac{1}{4}$ of SE $\frac{1}{4}$, Sec. 12; T.
					8 N., R. 22 E.
15	Fallon, Ira,				
16	Walker	1874	5.14	428	W $\frac{1}{2}$ of SE $\frac{1}{4}$, Sec. 23; W $\frac{1}{2}$
17	River	1880	2.644	220	of NE $\frac{1}{4}$, E $\frac{1}{2}$ of SE $\frac{1}{4}$, Sec.
18		1891	.936	78	26; W $\frac{1}{2}$ of SW $\frac{1}{4}$, SE $\frac{1}{4}$ of
19					SW $\frac{1}{4}$, E $\frac{1}{2}$ of NW $\frac{1}{4}$, Sec. 25;
20					NE $\frac{1}{4}$, E $\frac{1}{2}$ of NW $\frac{1}{4}$, NE $\frac{1}{4}$ of
21					SW $\frac{1}{4}$, NE $\frac{1}{4}$ of SE $\frac{1}{4}$, S $\frac{1}{2}$ of
22					SE $\frac{1}{4}$, Sec. 35; W $\frac{1}{2}$ of W $\frac{1}{2}$,
23					Sec. 36; E $\frac{1}{2}$ of SW $\frac{1}{4}$, Sec.
24					24; T. 15 N., R. 25 E.
25	Strosnider, I. A., Scierine, Joe,				
26	Fulstone, F. M., and The Plymouth				
27	Land and Stock Company,				
28	The right to store and impound from the East Fork of				
29	the Walker River and tributaries, with date of priority of 1895,				
30	four hundred acre feet of water annually in East Lake, West Lake				
	and Green Lake, being reservoirs on Green Creek, Bridgeport				
	Valley, California, such water to be used upon lands in said				
	Bridgeport Valley.				
	All of the land above described is situated in town-				
	ships north and ranges east of Mount Diablo Base and Meridian				
	and the designation "M. D. B. & M." is hereby made a part of each				

1 description of land as fully as if specifically set forth.

2

3 RIGHTS OF H. S. MORGAN

4 IV. H. S. Morgan, by or through his predecessors in
5 interest, is the owner through appropriation as stipulated re-
6 specting his rights set forth in the findings of fact, and he is
7 hereby decreed the right to the use of 1.20 cubic feet of water
8 per second from the waters of Rough Creek, a tributary of East
9 Walker River, with a priority of 1860, for the irrigation of
10 seventy-five acres out of those certain parcels of land situated
11 in the County of Mono, State of California, and described as fol-
12 lows:

13 SE $\frac{1}{4}$ of SE $\frac{1}{4}$, Sec. 8;
14 SW $\frac{1}{4}$ of SW $\frac{1}{4}$, Sec. 9;
15 NW $\frac{1}{4}$ of NW $\frac{1}{4}$, Sec. 16;
16 E $\frac{1}{2}$ of NE $\frac{1}{4}$, Sec. 17;
17 T. 5 N., R. 27 E.,
18 M. D. R. & M.

18 RIGHTS OF IRA FALLON

19 V. Ira Fallon, by or through his predecessors in
20 interest, is the owner through appropriation as stipulated re-
21 specting his rights set forth in the findings of fact, and he is
22 hereby decreed the right to the use of the waters of Walker River
23 of 5.14 c. f. s. of the priority of 1874 for the irrigation of
24 four hundred twenty-eight acres, 2.644 c. f. s. of the priority
25 of 1880 for the irrigation of two hundred twenty acres, and .936
26 c. f. s. of the priority of 1891 for the irrigation of seventy-
27 eight acres, in addition to the amount of water allowed to him
28 under said decree No. 731, said land to be irrigated being part of
29 the following described parcels:

30 NE $\frac{1}{4}$, Sec. 2; T. 14 N., R. 25 E.

1 $W\frac{1}{2}$ of $SE\frac{1}{4}$, Sec. 23; $E\frac{1}{2}$ of $SW\frac{1}{4}$,
2 Sec. 24; $W\frac{1}{2}$ of $SW\frac{1}{4}$, $SE\frac{1}{4}$ of $SW\frac{1}{4}$,
3 $E\frac{1}{2}$ of $NW\frac{1}{4}$, Sec. 25; $W\frac{1}{2}$ of $NE\frac{1}{4}$,
4 $E\frac{1}{2}$ of $SE\frac{1}{4}$, Sec. 26; $NE\frac{1}{4}$, $E\frac{1}{2}$ of
5 $NW\frac{1}{4}$, $NE\frac{1}{2}$ of $SW\frac{1}{4}$, $NE\frac{1}{4}$ of $SE\frac{1}{4}$, $S\frac{1}{2}$
6 of $SE\frac{1}{4}$, Sec. 35; $W\frac{1}{2}$ of $W\frac{1}{2}$, Sec.
7 36; T. 15 N., R. 25 E., M. D.
8 & M.

9 RIGHTS OF JOE SCIERINE

10 VI. Joe Scierine, by or through his predecessors in
11 interest, is the owner through appropriation as stipulated re-
12 specting his rights set forth in the findings of fact, and he is
13 hereby decreed the right to the use of the waters of Virginia and
14 Dogtown Creeks of 1.28 c. f. s. of the priority of 1861 for the
15 irrigation of eighty acres and 1.28 c. f. s. of the priority of
16 1863 for the irrigation of eighty acres, in addition to the
17 amount of water allowed to him under said decree No. 731, said
18 land to be irrigated being part of the following described par-
19 cels:

20 $N\frac{1}{2}$ of $NE\frac{1}{4}$, $SE\frac{1}{4}$ of $NE\frac{1}{4}$, $NE\frac{1}{4}$ of
21 $NW\frac{1}{4}$, Sec. 21; $SW\frac{1}{4}$ of $NW\frac{1}{4}$, Sec.
22 22; T. 4 N., R. 25 E., M. D.
23 B. & M.

24 RIGHTS OF SIERRA PACIFIC POWER COMPANY

25 VII. The defendant, Sierra Pacific Power Company,
26 is hereby adjudged to be the owner of the right acquired under
27 its riparian rights and by putting the same to a beneficial use
28 in and to the waters of Silver Creek, Poor Creek and West Walker
29 River, for use of such waters upon the lands in Pickle Meadows
30 in Mono County, California, hereinafter described as set forth
in the following tabulation which shows in columns reading from
left to right the aggregate amount of water put to a beneficial

1 use expressed in cubic feet per second which said company is per-
 2 mitted to divert at the several points of diversion, the number
 3 of acres irrigated and the description of the lands within which
 4 the lands to be irrigated are to be found.

5	<u>c.f.s.</u>	<u>acres</u>	<u>description of land</u>
6	8.05	334	S $\frac{1}{2}$ of NE $\frac{1}{4}$, E $\frac{1}{2}$ of SW $\frac{1}{4}$, SE $\frac{1}{4}$, Sec. 23; S $\frac{1}{2}$ of NE $\frac{1}{4}$, Sec. 24; W $\frac{1}{2}$ of NE $\frac{1}{4}$, E $\frac{1}{2}$ of NW $\frac{1}{4}$, E $\frac{1}{2}$ of SW $\frac{1}{4}$, NW $\frac{1}{4}$ of SE $\frac{1}{4}$, Sec. 26; T. 6 N., R. 22 E.
7			N $\frac{1}{2}$ of SE $\frac{1}{4}$, SW $\frac{1}{4}$ of SE $\frac{1}{4}$, SE $\frac{1}{4}$ of SW $\frac{1}{4}$, Sec. 18; T. 6 N., R. 23 E.

11 Said Sierra Pacific Power Company, a corporation,
 12 is adjudged and decreed as a riparian owner to be entitled to the
 13 use of the hydraulic effect of the waters of the said West Walker
 14 River for power purposes for the generation of electricity and
 15 has the right for such purpose to divert said waters by means of
 16 a dam or dams across said stream on its own land, and to erect
 17 flumes or conduits and such machinery as the stream at ordinary
 18 stages is adequate for such purpose to propel said machinery and
 19 produce power and electricity and after such use shall return
 20 such waters to the natural channel of said stream without unrea-
 21 sonable detention or substantial diminution in quantity or
 22 quality. The lands to which such riparian rights relate for power
 23 purposes and are adjudged are as follows:

24 2638.95 acres of land in Mono County, California, at
 25 the head waters of West Walker River, described as follows:

26 S $\frac{1}{2}$ of NE $\frac{1}{4}$, E $\frac{1}{2}$ of SW $\frac{1}{4}$, SE $\frac{1}{4}$ of Sec. 23;
 27 S $\frac{1}{2}$ of NE $\frac{1}{4}$ of Sec. 24; SE $\frac{1}{4}$ of NE $\frac{1}{4}$ of
 28 Sec. 25; W $\frac{1}{2}$ of NE $\frac{1}{4}$, E $\frac{1}{2}$ of NW $\frac{1}{4}$, E $\frac{1}{2}$ of SW $\frac{1}{4}$, NW $\frac{1}{4}$ of SE $\frac{1}{4}$, Sec. 26; NE $\frac{1}{4}$ of SE $\frac{1}{4}$, Sec. 27; T. 6 N., R. 22 E.

29 N $\frac{1}{2}$ of SE $\frac{1}{4}$, SW $\frac{1}{4}$ of SE $\frac{1}{4}$, SE $\frac{1}{4}$ of SW $\frac{1}{4}$, Sec.
 30 18; NW $\frac{1}{4}$ of NW $\frac{1}{4}$, Sec. 22; NW $\frac{1}{4}$ of NW $\frac{1}{4}$,

- 1 Sec. 30; T. 6 N., R. 23 E., M. D. B. & M.
- 2
- 3 $W\frac{1}{2}$ of $NE\frac{1}{4}$, $E\frac{1}{2}$ of $NW\frac{1}{4}$, $SE\frac{1}{4}$, $NE\frac{1}{4}$ of $SW\frac{1}{4}$,
Sec. 16; T. 7 N., R. 23 E., M. D. B. & M.
- 4
- 5 $SW\frac{1}{4}$ of $SW\frac{1}{4}$, Sec. 10; T. 6 N., R. 23 E.
 $SW\frac{1}{4}$ of $SW\frac{1}{4}$, Sec. 22; $W\frac{1}{2}$ of $NW\frac{1}{4}$, $NW\frac{1}{4}$ of
6 $SW\frac{1}{4}$, Sec. 27; T. 7 N., R. 23 E., M. D. B. & M.
- 7 $SE\frac{1}{4}$ of $NW\frac{1}{4}$, $SE\frac{1}{4}$ of $SW\frac{1}{4}$, Sec. 4; $E\frac{1}{2}$ of
8 $NW\frac{1}{4}$, $NE\frac{1}{4}$ of $SW\frac{1}{4}$, $W\frac{1}{2}$ of $SE\frac{1}{4}$, Sec. 9; $E\frac{1}{2}$
of $NE\frac{1}{4}$, Sec. 21; T. 7 N., R. 23 E., M. D. B. & M.
- 9
- 10 Lots 2 and 3 of Section 4; T. 7 N., R. 23 E., M. D. B. & M.
- 11 $W\frac{1}{2}$ of $NE\frac{1}{4}$, $W\frac{1}{2}$ of $SE\frac{1}{4}$, Sec. 35; T. 8 N.,
R. 23 E., M. D. B. & M.
- 12
- 13 $W\frac{1}{2}$ of $NW\frac{1}{4}$, $W\frac{1}{2}$ of $SW\frac{1}{4}$, Sec. 15; T. 6 N.,
R. 23 E.
- 14 $NE\frac{1}{4}$ of $NE\frac{1}{4}$, Sec. 28; T. 8 N., R. 23 E.,
M. D. B. & M.
- 15 $NW\frac{1}{4}$ of $NE\frac{1}{4}$, Sec. 28; T. 8 N., R. 23 E.,
16 Excepting 3.79 acres, rectangular in
form, at the Northwest corner of said
17 $NW\frac{1}{4}$ of $NE\frac{1}{4}$, M. D. B. & M.
- 18 $SE\frac{1}{4}$ of $SE\frac{1}{4}$, Sec. 4; T. 6 N., R. 23 E.,
 $E\frac{1}{2}$ of $SE\frac{1}{4}$, Sec. 21; $E\frac{1}{2}$ of $NE\frac{1}{4}$, Sec. 28;
T. 7 N., R. 23 E., M. D. B. & M.


702 unmarked

RIGHTS OF WALKER RIVER IRRIGATION DISTRICT

VIII. Walker River Irrigation District, a corporation,
is hereby adjudged to be the owner of the flow and use of the
flood water of East Walker River and its tributaries for storage
in Bridgeport Reservoir situated on the East Walker River, to
the amount of forty-two thousand acre feet, such water to be
diverted from said river and stored in said reservoir from the
first of November to the first of March of each season irrespect-
ive of the rights and priorities hereby adjudged and also the
right to divert and store at any time an excess of forty-two

1 thousand acre feet up to fifty-seven thousand acre feet when
2 there is in the river a quantity of water in excess of the total
3 amount adjudicated to the parties hereto to the extent of such
4 excess, but water shall not be stored in said reservoir so as to
5 deprive the parties hereto including the plaintiff and its
6 assigns of stock water or water for domestic purposes. And said
7 Walker River Irrigation District is hereby adjudged to be the
8 owner of the flow and use of flood water of West Walker River and
9 its tributaries for storage in Topaz Lake Reservoir situated near
10 West Walker River, to the amount of fifty thousand acre feet,

11
12
13
14
15
16
17
18
19
20
21
22
23
24
25
26
27
28
29
30



1 such water to be diverted and stored in said reservoir from the
2 first of November to the first of March of each season irrespect-
3 ive of the rights and priorities hereby adjudged and also the
4 right to divert and store at any time an excess of fifty thousand
5 acre feet up to eighty-five thousand acre feet when there is in
6 the river a quantity of water in excess of the total amount ad-
7 judicated to the parties hereto to the extent of such excess, but
8 water shall not be stored in said reservoir so as to deprive the
9 parties hereto including the plaintiff and its assigns of stock
10 water or water for domestic purposes.

11 Walker River Irrigation District is also adjudged to be
12 the owner and entitled to the use of the flood and unappropriated
13 waters of East Walker River and West Walker River and their trib-
14 utaries under applications for permits for the use of water made
15 to the State Water Commission of the State of California, as
16 follows:

17 (a) Fifteen thousand acre feet per annum of the flood
18 and unappropriated waters of East Walker River for storage in
19 Bridgeport Reservoir, or so much thereof as can be beneficially
20 used, being the excess over the present capacity of said reservoir
21 and the amount allowed under permit No. 2536 of said Commission
22 approved June 18, 1926.

23 (b) Thirty-five thousand acre feet per annum of the
24 flood and unappropriated water of West Walker River and its trib-
25 utaries for storage in Topaz Lake Reservoir, or so much thereof
26 as can be beneficially used, being the excess over the present
27 capacity of said reservoir and the amount allowed under permit No.
28 2537 of said Commission approved June 18, 1926.

29 (c) Two hundred acre feet per annum of the waters of an
30 unnamed stream flowing into Topaz Lake Reservoir, formerly Alkali

1 Lake, for storage in said reservoir, or so much thereof as can be
2 beneficially used, under permit No. 2538 of said Commission ap-
3 proved June 18, 1926.

4 (d) Thirty-five thousand acre feet per annum of the
5 waters of West Walker River and its tributaries for storage in a
6 reservoir to be constructed in Leavitt Meadows, or so much thereof
7 as can be beneficially used, under permit No. 2534 of said Com-
8 mission approved June 18, 1926.

9 (e) One hundred fifteen thousand acre feet per annum of
10 the waters of West Walker River and its tributaries for storage
11 in a reservoir to be constructed in Pickle Meadows, or so much
12 thereof as can be beneficially used, under permit No. 2535 of
13 said Commission approved June 18, 1926.

14 All of such rights under said permits issued by the
15 State Water Commission of the State of California shall be subject
16 to vested prior rights, subject also to final action upon said
17 permits by said Commission.

18 Said Walker River Irrigation District may distribute
19 such water so stored in said reservoirs to the lands in the District
20 entitled thereto, in accordance with their respective rights.
21

22 IX. The claimants under the following applications made
23 to the State Engineer of Nevada for permits to appropriate the
24 waters of Walker River and its tributaries are adjudged to be the
25 owners and entitled to the use of such waters as shown in the fol-
26 lowing schedule which sets forth the name of the applicant, the
27 name of the stream from which the water is to be diverted, the
28 number of the application, the amount of water applied for in
29 cubic feet per second, the number of acres to be irrigated, a
30 description of the land in which the amount of land to be irri-

1 gated is to be found, the quantity of water allowed by the State
 2 Engineer and the number of acres to be irrigated thereby.

3	Name Stream	Number	Date	Water applied for	No. of acres	Description
---	-------------	--------	------	-------------------	--------------	-------------

5	Arentz, Frank A.,					
6		1258	January 20, 1909	.8	80	21.5 acres in SW $\frac{1}{4}$ of SE $\frac{1}{4}$; 21.1 acres in SE $\frac{1}{4}$ of SE $\frac{1}{4}$; Sec. 28; 4.7 acres in NW $\frac{1}{4}$ of NE $\frac{1}{4}$; 32.7 acres in NE $\frac{1}{4}$ of NE $\frac{1}{4}$; Sec. 33; T. 12 N., R. 23 E.

10 Approved for c.f.s. and acres.

11	Regli, Paul,					
12	West Walker River	1476	October 25, 1909	2.66	320	4 acres in NW $\frac{1}{4}$ of NE $\frac{1}{4}$, 20 acres in NE $\frac{1}{4}$ of NE $\frac{1}{4}$, 7 acres in SW $\frac{1}{4}$ of NE $\frac{1}{4}$, 26 acres in SE $\frac{1}{4}$ of NE $\frac{1}{4}$, 38 acres in NW $\frac{1}{4}$ of SE $\frac{1}{4}$, 14 acres in NE $\frac{1}{4}$ of SE $\frac{1}{4}$, 38 acres in SW $\frac{1}{4}$ of SE $\frac{1}{4}$, 10 acres in SE $\frac{1}{4}$ of SE $\frac{1}{4}$, Sec. 35; T. 12 N., R. 23 E.

18 Approved for 1.57 c.f.s. and 157 acres.

20	Yeager, J. D., et al,					
21	West Walker River	1619	February 23, 1910	2.66	320	

23 Approved for 1.5203 c.f.s. and 152.03 acres

24 Approved for .6384 c.f.s. and 63.84 acres

25 Carney, Henry, Succeeded by L. L. Wedertz,
 26 Succeeded by E. S. Wedertz, Succeeded by C. E. Wedertz,

27	West Walker River	1630	March 21, 1910	1.33	160	80 acres in S $\frac{1}{2}$ and SE $\frac{1}{4}$, Sec. 15; 80 acres in N $\frac{1}{2}$ of NE $\frac{1}{4}$, Sec. 22; T. 11 N., R. 23 E.
----	-------------------	------	----------------	------	-----	---

30 Approved for 1.33 c.f.s. and 160 acres.

1 Arentz, Samuel,
2 1776 August
3 10,1914
4 Approved for 3.2 c.f.s. and 320 acres.

5 Butler, J. D., Succeeded by Ugo
6 and Guilio Giorgi,
7 East 2040 May 9.6 960
8 Walker 8,1911
9 River
10 Approved under certificate 1800 for
11 .79 c.f.s. and 79 acres.

39.5 acres in SW $\frac{1}{4}$ of
SE $\frac{1}{4}$, Sec. 31; 39.5
acres in SE $\frac{1}{4}$ of SW $\frac{1}{4}$,
Sec. 3; T. 13 N.,
R. 26 E.

12 Butler, J. D., Succeeded by
13 Isabel Foster Bernard,
14 East 2040 May 9.6 960
15 Walker 8,1911
16 River
17 Approved under certificate 1801 for
18 1.5656 c.f.s. and 156.56 acres

40 acres in SW $\frac{1}{4}$ of NW $\frac{1}{4}$,
40 acres in NW $\frac{1}{4}$ of SW $\frac{1}{4}$,
25.2 acres in NE $\frac{1}{4}$ of
SW $\frac{1}{4}$, 33.5 acres in
SW $\frac{1}{4}$ of SW $\frac{1}{4}$, 8.26 acres
in SE $\frac{1}{4}$ of SW $\frac{1}{4}$, Sec.
6; 9.6 acres in N $\frac{1}{2}$
of NW $\frac{1}{4}$, Sec. 7; T.
12 N., R. 26 E.

19 Butler, J. D., Succeeded by
20 Joseph Traille,
21 East 2040 May 9.6 960
22 Walker 8,1911
23 River
24 Approved under certificate 1802 for
25 1.3056 c.f.s. and 130.56 acres

37.35 acres in NE $\frac{1}{4}$ of
NW $\frac{1}{4}$, 34.43 acres in
NW $\frac{1}{4}$ of NE $\frac{1}{4}$, 39.84
acres in SE $\frac{1}{4}$ of NW $\frac{1}{4}$,
14.94 acres in SW $\frac{1}{4}$ of
NE $\frac{1}{4}$, Sec. 6; T. 12
N., R. 26 E.

26
27
28
29
30

1	Butler, J. D., Succeeded by					
	D. J. Kennahan,					
2		East	2040	May	9.6	960
3		Walker		8, 1911		
		River				
4						
5		Approved under certificate 1803 for				
		.707 c.f.s. and 70.7 acres.				
6						40 acres in NE $\frac{1}{4}$ of NE $\frac{1}{4}$,
						29.46 acres in NW $\frac{1}{4}$ of
7						NW $\frac{1}{4}$, 1.24 acres in
						NE $\frac{1}{4}$ of NW $\frac{1}{4}$, Sec. 6;
8						T. 12 N., R. 26 E.
9	Butler, J. D., Succeeded by					
	Leslie A. L. Green,					
10		East	2040	May	9.6	960
		Walker		8, 1911		
11		River				
12		Approved under certificate 1804 for				
		.3366 c.f.s. and 33.66 acres				
13						SW $\frac{1}{4}$ of SW $\frac{1}{4}$, Sec. 32;
14		Approved under certificate 1804 for				
		.3904 c.f.s. and 39.04 acres.				
15						SE $\frac{1}{4}$ of SE $\frac{1}{4}$, Sec. 31;
16						T. 13 N., R. 26 E.
17	Arentz, Franklin, Succeeded by					
	Mason Valley Bank,					
18		West	2523	October	2.2	220
		Walker		9, 1912		
19		River				
20		Approved under certificate 664 for				
		1.851 c.f.s. and 185.1 acres.				
21						40 acres in SW $\frac{1}{4}$ of NE $\frac{1}{4}$,
						40 acres in SE $\frac{1}{4}$ of NE $\frac{1}{4}$,
22						37.6 acres in NW $\frac{1}{4}$ of
						SE $\frac{1}{4}$, 40 acres in NE $\frac{1}{4}$
23						of SE $\frac{1}{4}$, 9.6 acres in
						SW $\frac{1}{4}$ of SE $\frac{1}{4}$, 17.9 acres
24						in SE $\frac{1}{4}$ of SE $\frac{1}{4}$, Sec. 28;
25						T. 12 N., R. 23 E.
26	Perry, Oliver A.,					
27		East	3369	April	2.4	240
		Walker		26, 1915		
28		River				
29						W $\frac{1}{2}$ of SE $\frac{1}{4}$, Sec. 12;
						W $\frac{1}{2}$ of NE $\frac{1}{4}$, Sec. 13;
30		Approved for		c.f.s. and		SW $\frac{1}{4}$ of SE $\frac{1}{4}$, Sec. 24;
				acres.		NW $\frac{1}{4}$ of NE $\frac{1}{4}$, Sec. 25;
						T. 12 N., R. 25 E.

1	Perry, Charles C.,					
2	East	3370	April	2	200	
3	Walker		26,1915			
3	River					
4	Approved for		c.f.s. and		acres.	
5						
6	Lewis, Annette D.,					
7	East	4381	April	1	100	
8	Walker		2,1917			
8	River					
9	Approved for		1 c.f.s. and		93 acres.	
9						
10	Regli, Paul,					
11	West	4391	April			
12	Walker		10,1917			
12	River					
13	No action by State Engineer.					
14						
15	Allum, R. W. and W. G.,					
16		4856	January	2.8	280	S $\frac{1}{2}$ of SE $\frac{1}{4}$, Sec. 1;
17			22,1918			W $\frac{1}{2}$ of NE $\frac{1}{4}$, NE $\frac{1}{4}$ of
18						NE $\frac{1}{2}$, S $\frac{1}{2}$ of NW $\frac{1}{4}$, Sec.
18						12; T. 12 N., R. 25
18						E.
19	Approved for		c.f.s. and		acres.	
20						
21	Lewis, Annette D.,					
22	East	5052	May	1	100	
23	Walker		4,1918			
23	River					
24	Approved for		c.f.s. and		acres.	
25						
26	Wichman, John H. and James H.,					
27	East	4893	December	.4768	47.68	4.3 acres in SE $\frac{1}{4}$ of
28	Walker	superseded	12			NE $\frac{1}{4}$, Sec. 8; 13.10
29	River	4296	1916			acres in NW $\frac{1}{4}$ of SW $\frac{1}{4}$,
30						.75 acres in NW $\frac{1}{4}$ of
						SE $\frac{1}{4}$, 7.9 acres in NE $\frac{1}{4}$
						of SW $\frac{1}{4}$, 1.17 acres in
						SW $\frac{1}{4}$ of NW $\frac{1}{4}$, 1.9 acres
						in SW $\frac{1}{4}$ of SW $\frac{1}{4}$, 6.15
						acres in SE $\frac{1}{4}$ of SW $\frac{1}{4}$,

1
2
3
4
5
6
7
8
9
10
11
12
13
14
15
16
17
18
19
20
21
22
23
24
25
26
27
28
29
30

8.41 acres in SW $\frac{1}{4}$ of SE $\frac{1}{4}$, 4 acres in SE $\frac{1}{4}$ of SE $\frac{1}{4}$, Sec. 9; T. 8 N., R. 27 E.

Approved for .4768 c.f.s. and 47.68 acres, with priority of filing application number 4246, December 12, 1916.

Parker, George,

Birmingham 3830 March .8782 87.82 12.56 acres in NE $\frac{1}{4}$ of SW $\frac{1}{4}$; 10.50 acres in SE $\frac{1}{4}$ of NW $\frac{1}{4}$; 25.60 acres in SW $\frac{1}{4}$ of NE $\frac{1}{4}$; 13.94 acres in NW $\frac{1}{4}$ of SE $\frac{1}{4}$; 5.56 acres in NE $\frac{1}{4}$ of SE $\frac{1}{4}$; 19.66 acres in SE $\frac{1}{4}$ of NE $\frac{1}{4}$; Sec. 20, T. 15 N., R. 26 E.

Approved for 0.8782 c.f.s. and 87.82 acres

All of the lands hereinabove described are situated in townships north and ranges east of Mount Diablo Base and Meridian and the designation "M. D. B. & M." is hereby made a part of each description of land as fully as if specifically set forth.

All such applications and permits are subject to vested prior rights and to final action by the State Engineer upon such applications.

X. The parties above named are hereby adjudged to be the owners of the use of the several amounts of water from the several streams as above set forth and are entitled to divert and use such waters of Walker River and/or its tributaries as the case may be, for the beneficial purposes specified, subject to and in accord with the priorities above set forth. Wherever two or more persons are given a priority as of the same year and from

1 the same stream, such priorities shall be deemed to be identical
2 in point of time and equal in point of right with due regard to
3 the amount hereby allowed to each. Any of the said parties shall
4 be entitled to change the manner, means, place or purpose of use
5 or the point of diversion of the said waters or any thereof in
6 the manner provided by law, so far as they may do so without
7 injury to the rights of other parties hereto, as the same are
8 fixed hereby.

9
10 XI. Each and every party to this suit and their and
11 each of their servants, agents and attorneys and all persons
12 claiming by, through or under them, and their successors and
13 assigns in and to the water rights and lands herein described,
14 be and each of them hereby is forever enjoined and restrained from
15 claiming any rights in or to the waters of Walker River and/or
16 its branches and/or its tributaries, except the rights set up and
17 specified in this decree and each of the said parties is hereby
18 enjoined and restrained from taking, diverting or interfering in
19 any way with the waters of the said Walker River or its branches
20 or tributaries so as to in any way or manner interfere with the
21 diversion, enjoyment and use of the waters of any of the other
22 parties to this suit as set forth in this decree, having due re-
23 gard to the relative rights and priorities herein set forth; and
24 each of the said parties is hereby enjoined and restrained from
25 ever taking, diverting, carrying away, or otherwise using or claim-
26 ing any of the water so allotted to them in any manner or at any
27 time so as to in any way interfere with the prior rights of other
28 parties to this suit as the same are herein set forth, or until
29 such parties having prior rights as herein specified have received
30 upon their several lands the waters so adjudicated to them.

1 XII. This decree shall be deemed to determine all of
2 the rights of the parties to this suit and their successors in
3 interest in and to the waters of Walker River and its tributaries,
4 except the undetermined rights of Walker River Irrigation District
5 under its applications to the State Water Commission of the State
6 of California and the undetermined rights of the applicants for
7 permits from the State Engineer of the State of Nevada hereinabove
8 specified, and it is hereby ordered, adjudged and decreed that
9 none of the parties to this suit has any right, title, interest
10 or estate in or to the waters of said Walker River, its branches
11 or its tributaries other than as above set forth, excepting the
12 undetermined rights of Walker River Irrigation District and the
13 several applicants for permits from the State Engineer of the
14 State of Nevada. Nothing herein shall prejudice the rights of
15 any of the parties defendant hereto under any transfer or legal
16 succession in interest since the commencement of this suit to any
17 of the rights hereby adjudicated to the several parties defend-
18 ant.

19
20 XIII. Nothing herein shall affect the right of any of
21 the parties hereto to rotate the use of water, or to combine or
22 exchange the use thereof, so far as they may do so without in-
23 juriouly affecting the rights of any of the other parties here-
24 to, and the Water Master, hereinafter mentioned, may permit the
25 said parties to rotate the use of said water or to combine or ex-
26 change the use thereof, having due regard to the priorities herein
27 fixed, so far as the same may be done without injuriouly affect-
28 ing the rights of the other parties to this suit.

29
30 XIV. The Court retains jurisdiction of this cause for

1 the purpose of changing the duty of water or for correcting or
2 modifying this decree; also for regulatory purposes, including
3 a change of the place of use of any water user, but no water
4 shall be sold or delivered outside of the basin of the Walker
5 River except that appurtenant to the lands of Mrs. J. A. Conway
6 and R. P. Conway referred to in the foregoing tabulation.

7 The Court shall hereafter make such regulations as to
8 notice and form or substance of any applications for change or
9 modification of this decree, or for change of place or manner of
10 use of water as it may deem necessary.

11 The owner of each ditch or canal herein authorized to
12 divert water from the Walker River or its tributaries shall at
13 his or its own expense install and at all times maintain at or
14 near the intake of such ditch or canal, a reliable, sufficient
15 and easily operated regulating headgate and a locking measuring
16 box, flume or other device to be approved by the Water Master,
17 whereby the water diverted into such ditch or canal may be regu-
18 lated and correctly measured. Upon failure of any owner of such
19 ditch or canal to install such regulating, locking and measuring
20 device on or before the first day of May, 1937, or at such earli-
21 er date as may be fixed or demanded by the Water Master, upon
22 ten days' notice, or to maintain such regulating, locking or
23 measuring device, the Water Master shall cut off the water from
24 such ditch or canal until the same shall be so installed and
25 maintained.

26
27 **XV.** The Court, whenever it shall deem it necessary,
28 shall appoint a Water Master, who shall be charged with the duty
29 of apportioning and distributing the waters of the Walker River,
30 its forks and tributaries in the State of Nevada and in the State

1 of California, including water for storage and stored water, in
2 accordance with the provisions of this decree. / The said Water
3 Master shall serve until the further order of this Court and may
4 be removed by the Court at any time. The Water Master shall have
5 authority to appoint deputies to assist him. Upon
6 application to the Court he may employ such additional assistants
7 as the circumstances may require. The said Water Master shall re-
8 ceive an annual salary of \$, payable in monthly in-
9 stallments of \$. The compensation of his assist-
10 ants shall be fixed by the Court from time to time. The said
11 Water Master also shall be authorized to rent, furnish and main-
12 tain an office for his use and to incur necessary expenses for
13 transportation of himself and his assistants and for other proper
14 purposes, all of which shall be reported to and be approved by the
15 Court twice yearly, that is to say, on the first day of May and
16 the first day of November in each year.

17 The compensation of the Water Master and his assistants
18 and all expenses connected with his employment shall be appor-
19 tioned among the several parties hereto, both in the State of
20 Nevada and in the State of California, according to the acreage
21 of the lands irrigated under this decree, including stored water
22 and the Court reserves jurisdiction to hereafter enter judgment
23 for any unpaid portion of said expenses and to make and enforce
24 such regulations for the collection of said money as may be neces-
25 sary and proper.

26 The said Water Master, with the approval of the Court,
27 may make such rules as may be necessary and proper for the en-
28 forcement of this decree and for the carrying out of its purposes
29 and objects and the proper apportionment and distribution, includ-
30 ing rotation of the use of water where necessary, of the waters


1 of said Walker River among and to the persons entitled thereto,
2 including water for storage and stored water.
3

4 XVI. The irrigation season along the Walker River,
5 its branches and its tributaries, extends from the first day of
6 March to the thirtieth day of September of each year, except that
7 in Bridgeport Valley on the East Walker River and at all points
8 above Coleville Gauging Station on the West Walker River the
9 irrigating season covers the period from March first to September
10 fifteenth of each year.

11
12 XVII. Each of the parties to this suit shall severally
13 pay their costs therein expended.
14

15 XVIII. The Special Masters, B. F. Curler and Robert M.
16 Price, heretofore appointed by the Court "to take the evidence
17 and testimony herein, and to report the same to the Court with
18 his recommendations for the advice of the Court as to conclusions
19 of fact and of law, and as to the form and substance of the de-
20 cree to be entered" shall be paid for their several services by
21 the United States of America, such sums respectively as the Court
22 shall hereafter order.
23

24 DONE IN OPEN COURT this 14th day of April, 1936.
25

26 
27 _____
28 United States District Judge.
29
30

Filed _____, 1940
_____, Clerk
By _____, Deputy.

IN EQUITY
NO. C-125

STATE WATER RESOURCES
CONTROL BOARD
2013 MAY 10 PM 1:45
DIV OF WATER RIGHTS
SACRAMENTO

IN THE DISTRICT COURT OF THE UNITED STATES OF AMERICA,
IN AND FOR THE DISTRICT OF NEVADA

UNITED STATES OF AMERICA,

Plaintiff,

-vs-

WALKER RIVER IRRIGATION
DISTRICT, a corporation,
et al,

Defendants.

CASE IN EQUITY, C-125

By Hon. Joo. St. Sure

ORDER FOR ENTRY OF AMENDED FINAL DECREE
TO CONFORM TO WRIT OF MANDATE ETC.

The court entered its final decree in the above cause on the 15th day
of April, 1936, and thereafter plaintiff having appealed, the United States
Circuit Court of Appeals - Ninth Circuit - issued, on the 19th day of October,
1939, its Mandate, Order and Decree reversing in certain respects the Order and
Decree of this Court entered herein, as aforesaid, on April 15, 1936, and

Plaintiff having duly filed and noticed its Motion for an order directing
the Clerk to file said Writ of Mandate and for an order amending said final Decree
to conform with said Writ, and

It appearing to the Court that plaintiff and defendants, through their
respective attorneys, desire to clarify certain other provisions of the said
Decree entered herein on April 15, 1936 as aforesaid, in order that the same will
conform to the record, and

Plaintiff and defendants, through their respective attorneys, having presented to this Court a stipulation in writing, signed by all of the attorneys now of record, that the Court may enter the following Order, and good cause appearing therefor.

IT IS ORDERED that the Clerk of this Court be, and he is hereby directed to file the Mandate, Order and Decree issued by the United States Circuit Court of Appeals, Ninth Circuit, on the 19th day of October, 1939 and received by the Clerk of this Court on October 22, 1939, and

IT IS FURTHER ORDERED that page 10 of the final Decree of this Court entered herein on April 15, 1936, be and the same is hereby amended so as to read as follows:

"argued before the Court in San Francisco, California and finally submitted on January 10, 1936. The Court, having considered the arguments of counsel and the evidence and having made its findings of fact and conclusions of law, and upon the 15th day of April, 1936, filed and entered its order and decree herein, and it thereafter appearing to this Court that on the 19th day of October, 1939, the United States Circuit Court of Appeals, Ninth Circuit, issued its Mandate, Order and Decree reversing the order and decree of this Court entered herein as aforesaid on April 15, 1936,

WHEREFORE, pursuant to said Writ of Mandate and in conformity therewith, it is now ordered, adjudged and decreed as follows:

RIGHTS OF THE UNITED STATES OF AMERICA

I. The plaintiff, United States of America, is hereby adjudged and decreed to be the owner of the right to divert a continuous flow of 26.25 cubic feet per second of the natural flow of the Walker River to be diverted from said stream upon or above the Walker River Indian Reservation during the irrigation season of 180 days of each year for the irrigation of 2100 acres of land situated in the Walker River Indian Reservation, in addition to whatever flow of said stream is reasonably necessary for domestic and stock watering purposes and power purposes, to the extent now used by plaintiff during the non-irrigation season, all with a priority of November 29, 1859, the date of the establishment of said Indian Reservation. The said natural flow of water of said stream and its said tributaries to be diverted therefrom at the points of diversion now used for such purpose by plaintiff or at such other points as may hereafter be selected by plaintiff for such diversion, either upon or above the Walker River Indian Reservation, provided, however, that any change in point or points of diversion sought to be made by the United States of America, to

a point or points above the present boundaries of the Walker River Indian Reservation, shall not be made except upon petition to this Court and its approval obtained after hearing upon such notice as the Court may order, and the Court expressly reserves jurisdiction of this cause for the purpose of hearing and determining such a petition or petitions.

The defendants and each of them, their several servants, agents, attorneys and all persons claiming by, through or under them, are forever enjoined and restrained from preventing or interfering with the natural flow of said quantities of water from the channels of the said stream and its said tributaries down to and upon said Indian Reservation.

RIGHTS OF DEFENDANTS RECOGNIZED IN DECREE
NO. 731

II. The parties defendant to this suit, or their successors in interest, hereinafter in this paragraph II mentioned, whose rights were adjudicated for them, or their predecessors in interest, in the decree of this Court in the suit entitled "Pacific Livestock Company, a corporation, Plaintiff, vs. T. B. Rickey, et al., Defendants" in Equity No. 731, are hereby severally."

and

IT IS FURTHER ORDERED that the Decree of this Court entered on April 15, 1936, be further amended by inserting the words "as of the 14th day of April, 1936" after the last two words "its tributaries" appearing on line 3, page 72 thereof, and

IT IS FURTHER ORDERED that said Decree entered herein on April 15, 1936 be and the same is hereby further amended by inserting the words "of point of diversion or" after the first two words "a change" appearing on line 3, page 73 thereof, and

IT IS FURTHER ORDERED that Paragraph XVI on Page 75 of said Decree entered herein on April 15, 1936, be and the same is hereby amended so as to read as follows:

"XVI. The irrigation season along the Walker River, its branches and tributaries, extends from the first day of March to the thirty-first day of October of each year, except that in Bridgeport Valley on the East Walker River, and at all points above the Coleville Gauging Station on the West Walker River the irrigating

season covers the period from March first to September fifteenth of each year."

DATED this 24th day of April, 1940.

A. F. St. Sure
United States District Judge.

1
2
3
4
5
6
7
8
9
10
11
12
13
14
15
16
17
18
19
20
21
22
23
24
25
26
27
28
29
30
31
32

IN THE DISTRICT COURT OF THE UNITED STATES OF AMERICA
IN AND FOR THE DISTRICT OF NEVADA

UNITED STATES OF AMERICA,) In Equity
Plaintiff,) C-125.
-vs-)
WALKER RIVER IRRIGATION)
DISTRICT, a corporation,)
et als.,)
Defendants.)

FILED
SEP 3 1953
AMOS P. LUCKEY, CLERK
BY... DEPUTY

ORDER APPROVING RULES AND REGULATIONS
FOR DISTRIBUTION OF WATER ON THE
WALKER RIVER STREAM SYSTEM.

The Water Commissioners of the Walker River Stream System having on the 27th day of August, 1953, filed herein their "RULES AND REGULATIONS FOR THE DISTRIBUTION OF WATER ON THE WALKER RIVER STREAM SYSTEM UNDER THE PROVISIONS OF PARAGRAPH 15 OF DECREE IN EQUITY, NO. C-125", and it appearing to the Court that said rules and regulations are necessary for the proper administration of said Decree C-125; and good cause appearing

It is ORDERED that said rules and regulations adopted by the Board of Water Commissioners of the Walker River Stream System on the 25th day of August, 1953, be, and they hereby are, approved.

Dated this 31 day of September, 1953.

[Signature]
UNITED STATES DISTRICT
JUDGE

JOHN R. ROSS
ATTORNEY AT LAW
WELLSFARGO BUILDING
RENO, NEVADA

1
2
3
4
5
6
7
8
9
10
11
12
13
14
15
16
17
18
19
20
21
22
23
24
25
26
27
28
29
30
31
32

IN THE DISTRICT COURT OF THE UNITED STATES OF
AMERICA, IN AND FOR THE DISTRICT OF NEVADA

UNITED STATES OF AMERICA,) In Equity
Plaintiff,) C-125.
-vs-)
WALKER RIVER IRRIGATION)
DISTRICT, a corporation,)
et als.,)
Defendants.)

FILED
AUG 27 1953
J. J. [Signature]
DEPUTY CLERK

RULES AND REGULATIONS FOR THE
DISTRIBUTION OF WATER OF THE
WALKER RIVER STREAM SYSTEM UNDER
THE PROVISIONS OF PARAGRAPH 15 OF
DECREE IN EQUITY, NO. C-125.

To the Honorable Roger T. Foley, Judge of the United
States District Court, in and for the District of Nevada,
the Board of Water Commissioners of the Walker River Stream
System, respectfully submit the RULES AND REGULATIONS FOR THE
DISTRIBUTION OF WATER OF THE WALKER RIVER STREAM SYSTEM UNDER
THE PROVISIONS OF PARAGRAPH 15 OF DECREE IN EQUITY, NO. C-125,
adopted by the unanimous resolution of said Board of Water
Commissioners on the 25th day of August, 1953.

WHEREFORE, said Board of Water Commissioners respectfully
pray that such rules and regulations be approved by the Court,
and for such further and other orders as appear proper.

BOARD OF WATER COMMISSIONERS OF
THE WALKER RIVER STREAM SYSTEM.
John H. Ross
John H. Ross
Sweetland Building
Carson City, Nevada.
Counsel for the Board.

JOHN H. ROSS
ATTORNEY AT LAW
SWEETLAND BUILDING
CARSON CITY, NEVADA

RULES AND REGULATIONS FOR THE DISTRIBUTION
OF WATER OF THE WALKER RIVER STREAM SYSTEM
UNDER THE PROVISIONS OF SECTION 15 OF DECREE
CASE IN EQUITY C-125, IN THE UNITED STATES
DISTRICT COURT FOR THE DISTRICT OF NEVADA.

Pursuant to the provisions of Section 15 of the Decree of the United States District Court for the District of Nevada, Case in Equity C-125, there is submitted herewith rules and regulations for the distribution of water thereunder.

For distribution purposes the river shall be divided into six divisions set out as follows:

Division No. 1. That area on the Main Walker River consisting of the Schurz Indian Reservation, and extending from Walker Lake to the Webber Dam.

Division No. 2. That area consisting of lands served from the Main Walker River from the Yerington Weir to the confluence of the East and West Walker Rivers.

Division No. 3. That area consisting of lands served from the East Walker River from the confluence of the East and West Walker Rivers to Bridgeport Dam.

Division No. 4. That area consisting of lands served from the East Walker River and its tributaries above Bridgeport Dam, consisting principally of Bridgeport Valley.

Division No. 5. That area consisting of lands served from the West Walker River and its tributaries from the confluence of the East and West Walker Rivers to the Intake Canal for Topaz Reservoir.

Division No. 6. That area consisting of lands served from the West Walker River and its tributaries above Topaz Lake Intake Canal and consisting principally of Antelope Valley.

That for Divisions Nos. 1, 2, 3, 5, and 6 the irrigation season shall extend from the first day of March to the thirty-first day of October of each year.

That for Division No. 4 and that portion of Division No. 6 above the Coleville gaging station the irrigation season shall extend from the first day of March to the fifteenth day of September of each year.

That for Divisions Nos. 1, 2, 3, and 5, the duty of water is 1.2 cubic feet per second of water for each 100 acres of land entitled to water thereunder.

That for Divisions Nos. 4 and 6, the duty of water is 1.6 cubic feet per second of water for each 100 acres of land entitled to water thereunder.

That the points of diversion of water from the river in each of the divisions are designated to be as follows:

Division No. 1.

The outlet works of the Weber Dam of the Indian Service.

Division No. 2.

The Joggles Ditch
The Dairy Ditch
The SAB Ditch
The West Hyland Ditch
The Campbell Consolidated Canal
The Merritt-Nichol Ditch
The McLeod Ditch
The Spragg-Woodcock Ditch
The pumps of G. S. & Althea Williams
The pump of Helen Rosaschi

Division No. 3.

The Fox-Mickey Consolidated Ditch
The Hilbun Ditch
The Greenwood-Hall Mutual Ditch
The High Ditch
The Strosnider West Ditch
The Strosnider East Ditch
The Fryer Ranch Ditches consisting of 5 diversions
The Dreyer East Ditch
The Dreyer West Ditch
The East Walker River Ranch diversions consisting of 12 diversions
The Ravenelle Ranch East Ditch
The Ravenelle Ranch West Ditch
The Rosaschi Ranch ditches consisting of 2 diversions
The Scairine Ranch ditches consisting of 5 diversions
The Plymouth Ranch Ditch

Division No. 4.

Gaging stations shall be established at the points of entry into Bridgeport Valley on Virginia Creek, Green Creek, Summers Creek, Robinson Creek above and below Twin Lakes, Buckeye Creek and Swauger Creek, and a daily record maintained as to the inflow during the irrigation season, and these stations shall be deemed to be the points of diversion for the Bridgeport Valley Division. The gaging stations shall be constructed at the expense of Division No. 4 users and maintained by the Board; provided however, efforts will be made to have the stations installed and maintained by the United States Geological Survey to the end that a cooperative sharing of cost labor and supervision may be brought about.

Suitable records shall be daily maintained as to the inflow into Bridgeport Reservoir through the use of daily ^{lake} levels with due consideration being given to

the discharge through the Bridgeport Dam outlet, and daily evaporation losses.

Records of the current and previous years shall be used to determine the percentage of return flow applicable to the consumptive use of water in the area. The application of these percentages to the amounts of water decreed to the individuals at the point of diversion shall determine the year of priority to be served to such individuals.

At all time the rights of all users having equal priorities shall be serviced equally. If at any time measurements indicate that a user of water in any Division having a decreed right with a priority earlier than, or equal to, that of a user of water in Division 4, is not receiving his prior or equal right serviced to the extent of the water to which he is entitled, the Water Master, or his deputies, shall forthwith release sufficient water from Division No. 4 users to service the prior rights of users in Divisions 1, 2 and 3, to the full extent of the priority or equality of such users in Divisions 1, 2 and 3.

The report of the Chief Deputy Water Commissioner of date the 10th day of August, 1953, setting out specifically the points at which screw lift headgates are to be installed is attached hereto and made a part hereof.

Division No. 5.

The Kelly-Alkali Ditch
The D. & G. W. Ditch
The Lee Sanders Ditch
The West Side Canal
The Tunnel Ditch
The Lower Fulstone Ditch
The Gage Peterson Ditch
The West Walker Ditch
The Fulstone Ditch
The Rivers-Simpson Ditch
The Dickerson Ditch
The Durban: Ditch
The Plymouth Ditch
The Colony Canal
The Saroni Canal

Division No. 6.

The Rickey Ditch
The Swauger Ditch
The Alkali Ditch
The East Goodnough Ditch
The Harney Ditch
The P. & T. Slough Ditch
The Powell Ditch
The West Goodnough Ditch
The Big Slough Ditch
The Hardy Ditch
The Main Canal
The Carney Ditch
The Taylor Ditch

The Rosaschi diversion from Lost Canon Creek
The ditches of the Sierra Pacific Power Company at Pickle Meadows
consisting of 4 diversions.
The ditches of the Little Walker Range Association on the Little
Walker River and its tributaries consisting of 5 diversions.

That pursuant to previous orders of this Board and in accordance with paragraph 14 of the Decree it is required that, at all diversions in Divisions Nos. 2, 3, 5, and 6, there shall be established at the owners own expense a reliable, sufficient and easily operated lock regulating readgate and a measuring device of a type that meets with the approval of the Board of Water Commissioners. It has been held that Parshall Flumes, Calco Metergates or Rectangular Weirs are an approved type of measuring device and that all headgates must be equipped with screw type headgates for the regulation of the flow of water into the ditches.

Division No. 3 secures full decree rights through the discharge through the Yerington Weir and inflow from the drainage system of the Walker River Irrigation District. A gaging station at Parkers at the lower end of Mason Valley will measure the water for the Indian Service.

In determining the year of priority to be served to the individual decreed users under the Walker River Stream System, the Chief Deputy Water Commissioner shall apply the following formula.

He shall determine the total amount of water entering the Walker River Stream System through natural channels. He shall add to this accumulated total of natural flow water the amount of return flow he computes to be returning to the stream system through seepage, drain canals or any other sources. The sum total of water from these two sources shall be considered to be the total amount of water available to serve the vested rights under the decree and the year of priority to be served shall be determined daily by the Chief Deputy Water Commissioner from this information. If at any time the Chief Deputy Water Commissioner determines that there is more water available in the stream than is required to fill the rights of all of the vested users including the rights of the Walker River Irrigation District and others similarly situated to store water, then he shall prorate such excess water to all users in proportion to the rights already established.

If at any time the Chief Deputy Water Commissioner through investigation determine that any users' water is not being put to beneficial use, but is going to waste, he shall immediately refuse delivery of water to the said user, unless and until he is satisfied

that the water when returned to the user will be put to beneficial use within the meaning of the Decree.

The organizational structure of the Board of U. S. Water Commissioners shall be as follows:

At the first meeting of the Board after the appointment of its members by the United States District Judge for the District of Nevada, they shall proceed to elect a Chairman, a Vice-Chairman, a Treasurer and a Secretary-Manager.

The Chairman shall be the presiding officer at all meetings of the Board and have a vote in all proceedings. He shall appoint such committees as are deemed necessary for the proper functioning of the Board.

The Vice-Chairman shall act in the absence of the Chairman, and shall be Chairman of the Finance Committee.

The Treasurer shall act as the fiscal officer of the Board.

The Secretary-Manager who need not be a Board member, shall be elected by the members of the Board and shall serve at the pleasure of the Board. He shall be the Executive officer of the Board, with authority by and with the approval of the Board to employ such persons as is deemed necessary to properly enforce the terms of the Decree and bring about an equitable distribution of the waters of the Walker River Stream System. He shall at the spring meeting of the Board, present a plan of distribution for the forthcoming season, an estimate of the number of employees necessary, and the estimated costs thereof, together with a budget and proposed rate of assessment for the ensuing year. His report shall be considered by the Board and shall be accepted or rejected in whole or in part as the members of the Board deem advisable. He shall after the budget and rate of assessment have been approved, assess all users at the same rate per acre within the system and shall proceed to collect such assessments for the use of the Board.

The Secretary-Manager shall also be charged with the responsibility of accumulating and keeping the records, materials and property of the Board and shall be the custodian thereof.

The field distribution of the waters of the stream system shall be under the supervision of the Chief Deputy Water Commissioner who shall supervise the Deputy Water Commissioners, but who shall be responsible to the Secretary-Manager of the Board.

The Chairman, Treasurer, Chairman of the Finance Committee and the Secretary,

shall have the authority and they shall be responsible for the monthly approval and payment of the bills and accounts of the Board and they are herewith authorized to sign the warrants therefor at monthly meetings.

The Board shall refer all legal matters to the Board's attorney, heretofore appointed directly by the Court.

The Board shall meet semi-annually and at such other times as deemed proper by the Chairman of the Board and shall at these meetings either regular or special shall consider among any other matters that may properly come before them and which they consider matters within the jurisdiction of the Board, the payment of the bills by the Chairman, Treasurer and Secretary and shall approve or reject the action of these officers at that time.

These rules and regulations subject to the approval of the Court may be amended or changed by a majority of the Board.

The foregoing rules and regulations adopted by the unanimous resolution of the U. S. Water Commissioners this 25th day of August, 1953,

ATTEST:

Raymond W. Putney
Secretary-Manager

U. S. WATER COMMISSIONERS,

By: W. W. Minster
Chairman

Richard B. Day
Member

S. H. Sturtevant
Member

G. J. Brown
Member

Harold Farris
Member

George L. Lester
Member

Yerington, Nevada
August 10th, 1953

To the Board of United States Water Commissioners
Yerington, Nevada

Gentlemen:

In accordance with the request of your Secretary Roy M. Whitacre, I have made an investigation of the numbers of screw lift gates necessary to be installed in Bridgeport Valley to properly control the flow of irrigation water in the respective ditches in the event that the water is distributed under the second proposal of the report submitted by Archie J. Millar. The location of these devices are identified by the diversion number assigned under the Millar report reference to which is herewith made.

Buckeye Creek:

Diversion No.

- 1-- Screw lift headgate .
- 2-- Screw lift headgate.
- 3-- Screw lift headgate.
- 4-- Screw lift headgate.
- 5-- Screw lift headgate.
- 6-- To be equipped with screw lift headgate if and when rebuilt.
- 12-- Screw lift headgate in one section--Flash boards in the other.

Total for Buckeye Creek--6 screw lift headgates at this time.

Robinson Creek:

Diversion No.

- 2-- Screw lift headgate .
- 3-- Screw lift headgate.
- 4-- Screw lift headgate.
- 5-- 2 Screw lift headgates (Double headgate)
- 8-- 2 Screw lift headgates (Double headgate)
- 9-- 2 Screw lift headgates (Double headgate)
- 11-- Screw lift headgate.

Total for Robinson Creek--7 control devices.

Green Creek - Right Fork:

Diversion No.

- 1-- 2 Screw lift headgates (Double headgate)
- 1A-- Screw lift headgate.
- 2A-- 2 Screw lift headgates (Double headgate)

Total for right fork of Green Creek--3 control devices.

(a)

Virginia Creek:

Diversion No.

7-- Screw lift headgates in one section—Flash boards in the other.

Total for Virginia Creek—1 control device.

East Walker River:

Diversion No.


2-- Screw lift headgate.

Total for East Walker River—1 control device.

This report shows that 18 control devices will be the minimum that may be installed to control the diversions in Bridgeport Valley. It might be necessary in the future to install 2 or 3 more screw gates.

No devices are shown as necessary on the small creeks as they seldom furnish enough water to fill the decree allotted to them. However, should there be any question among the Bridgeport users as to the distribution of water among themselves it may be necessary to require lock headgates at selected sites.

Respectfully submitted,


A. W. Reynolds
Chief Deputy Water Commissioner.

(b)