
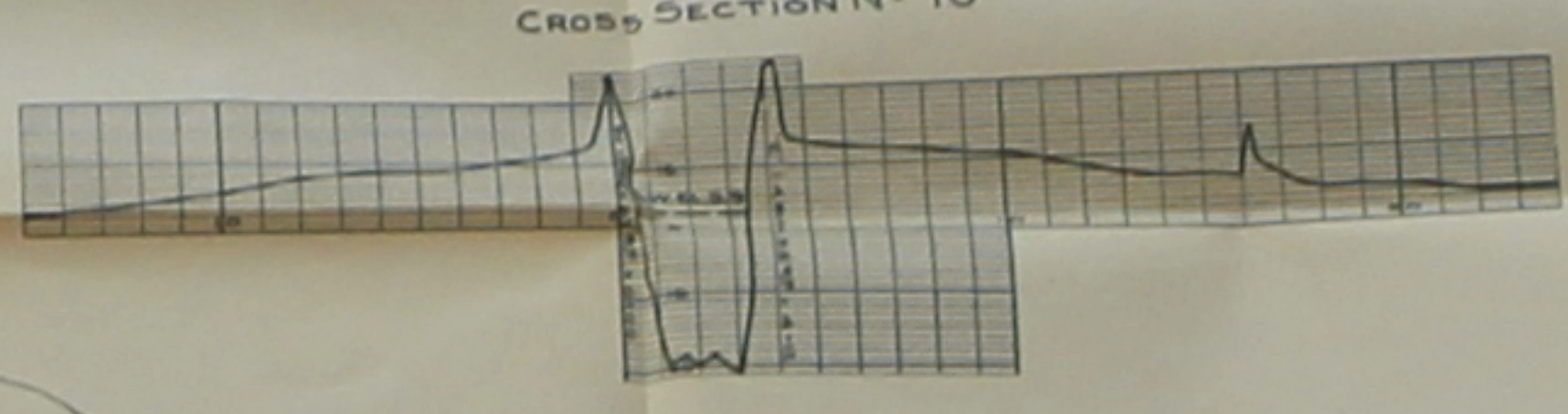
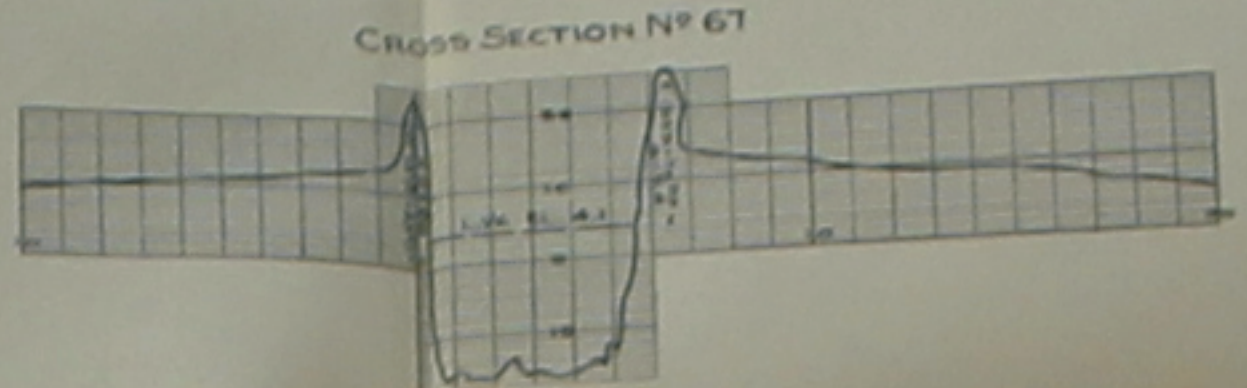


SHR-2-219-3

Sutter Slough was not included in this Survey book of maps



See the sheets showing survey of Steamboat Slough



Base Doc. No. 123; 60th Cong., 2d Sess.

Scale 1 inch = 500 feet

SURVEY SACRAMENTO RIVER 1908 SHEET NO. 11