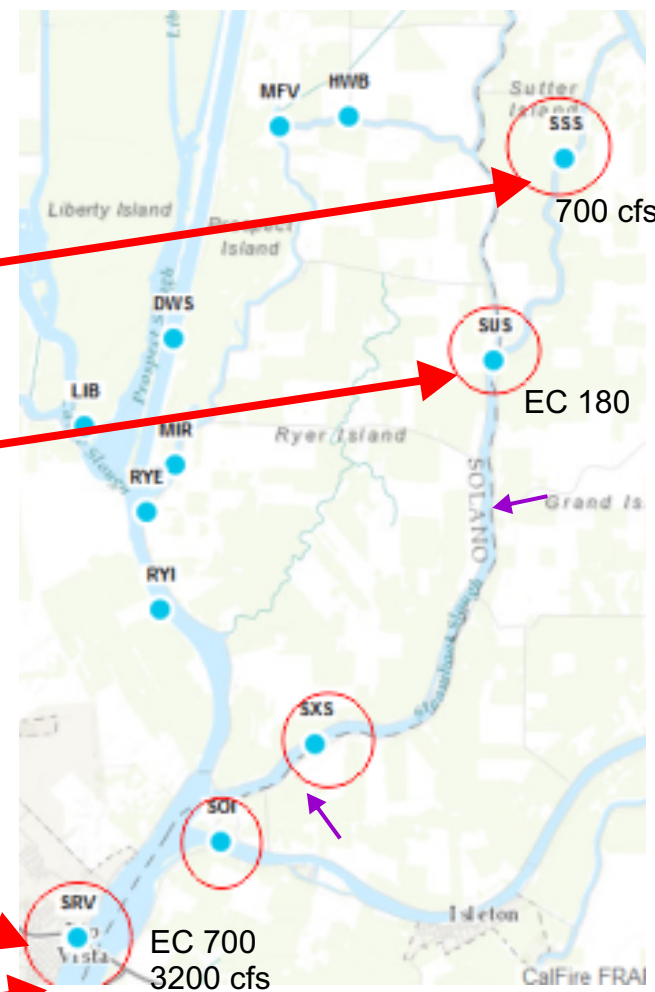
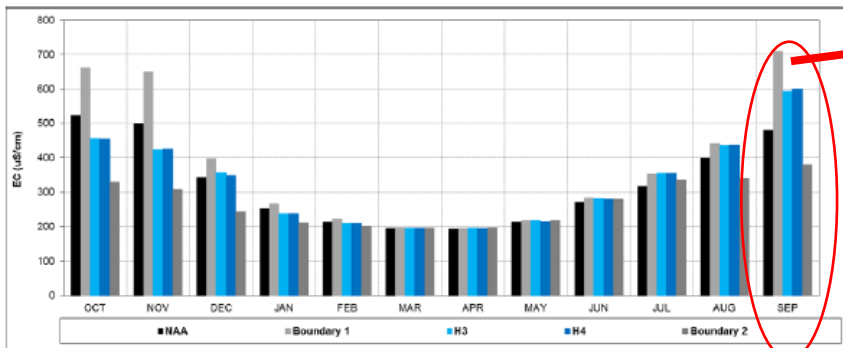
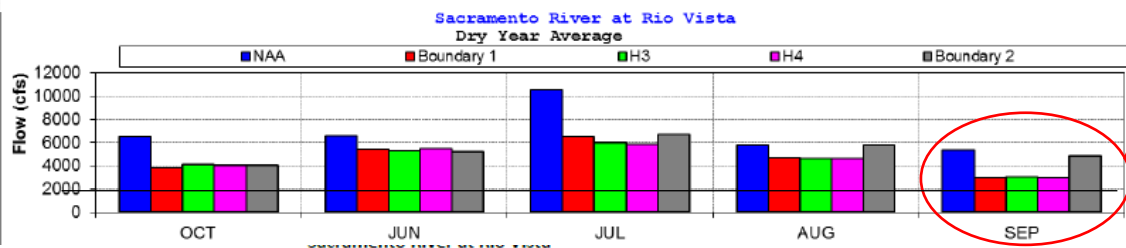
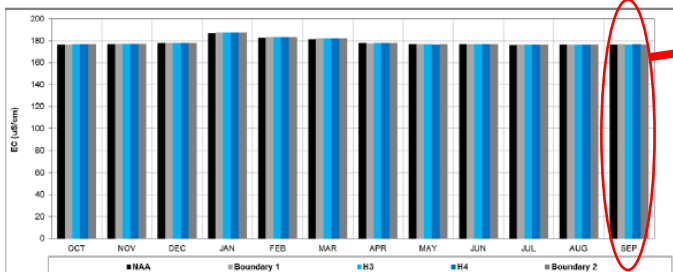
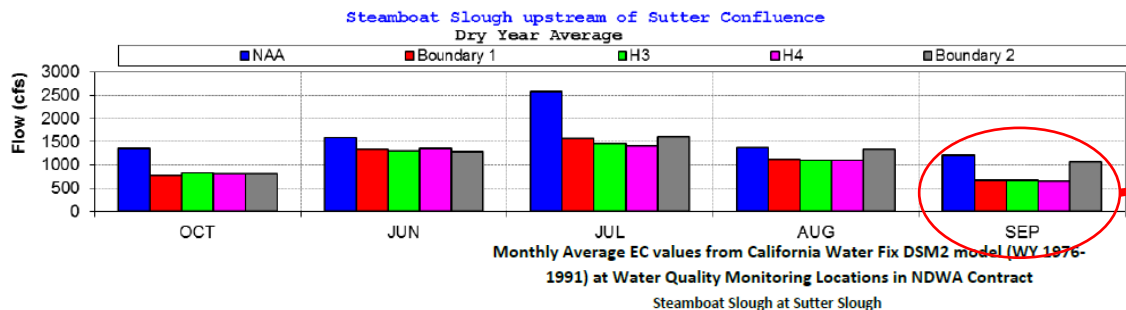


MODELED OR PROJECTED DRINKING WATER QUALITY ON STEAMBOAT SLOUGH BETWEEN THE MONITORING GAGES OF SXS, SUS, SSS and SRV DURING LOW FLOW SUMMER MONTHS, based upon SHR-350 and DWR-901, pages 1 and 2. Slide 1



Graphics compiled by N. Suard as evidence of the difference in salinity or Electro Conductivity at several locations on Steamboat Slough and Sacramento River in the low flow month of September 2015.