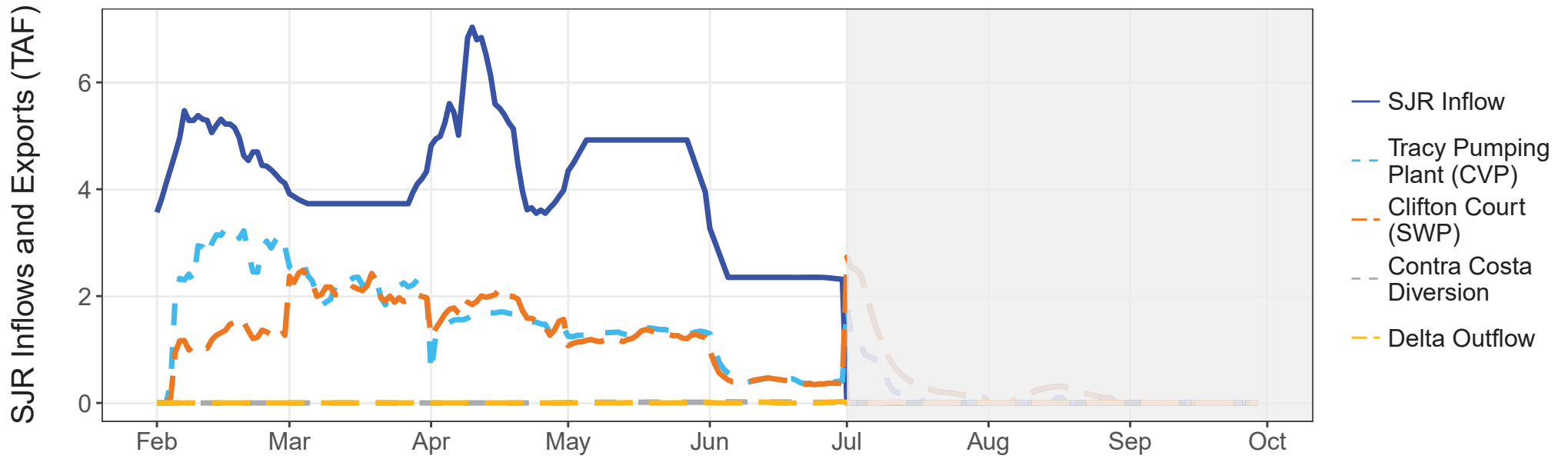


Exhibit SJTA-306 Supplemental Figures

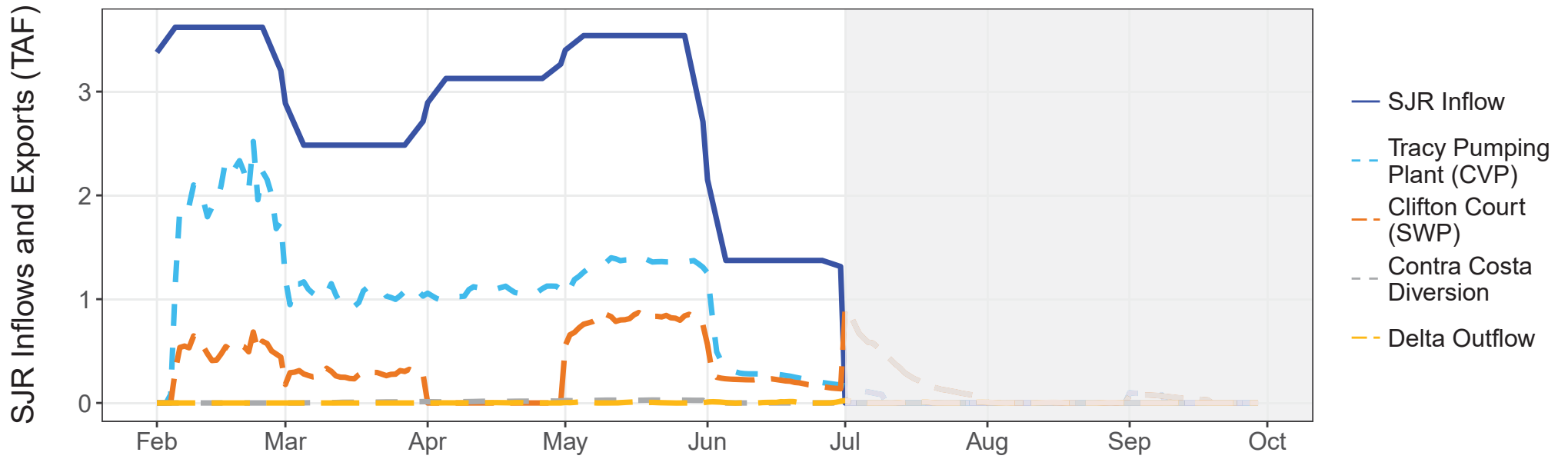
Prepared by Susan Paulsen (Exponent)

EBC2: Mean Daily Flow

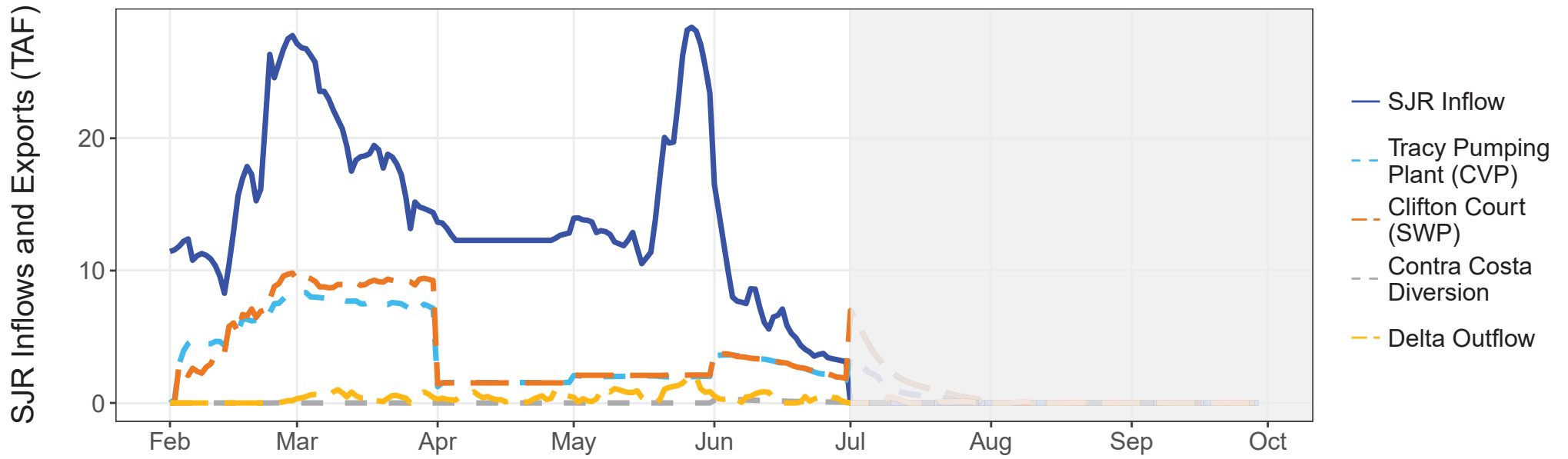
Daily Mean Flow; WY 1976 (Critical); EBC2



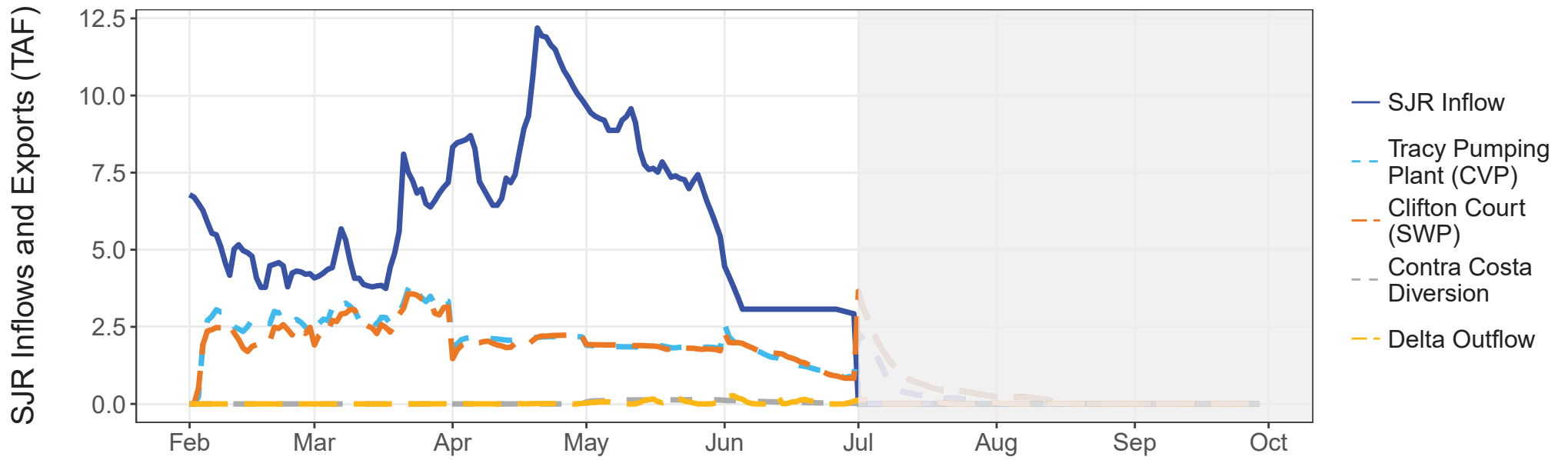
Daily Mean Flow; WY 1977 (Critical); EBC2



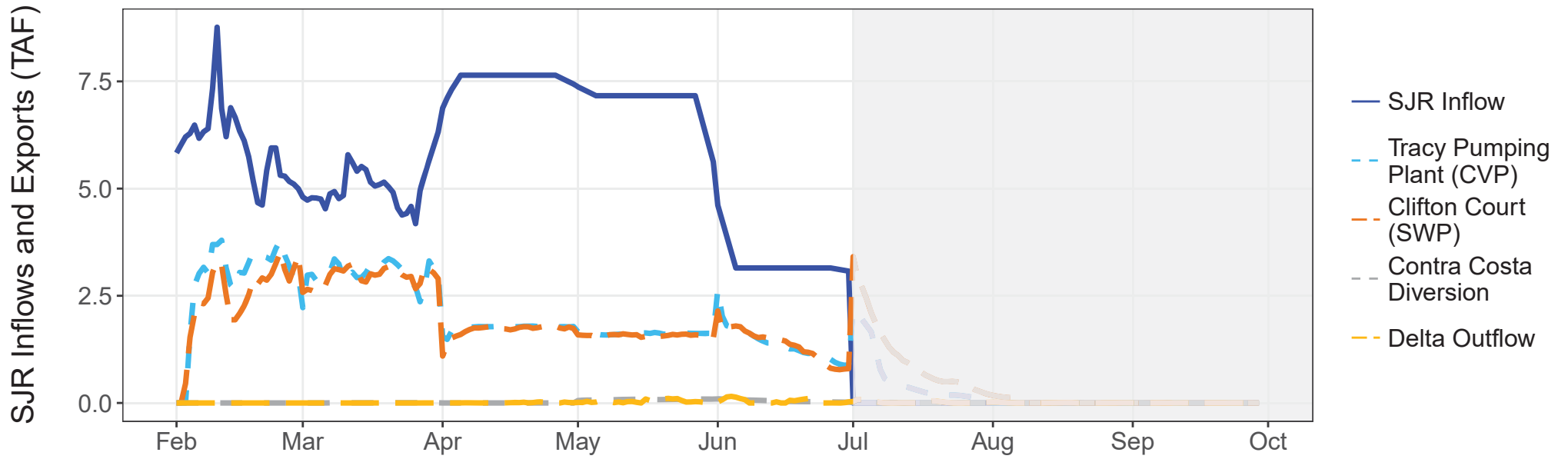
Daily Mean Flow; WY 1979 (Below Normal); EBC2



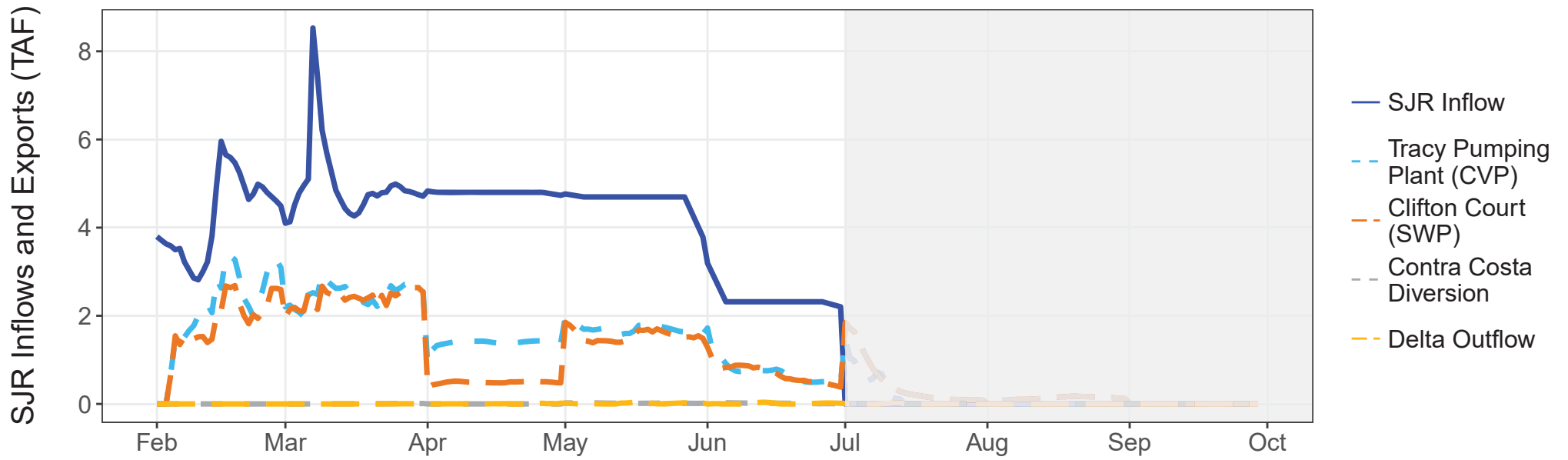
Daily Mean Flow; WY 1981 (Dry); EBC2



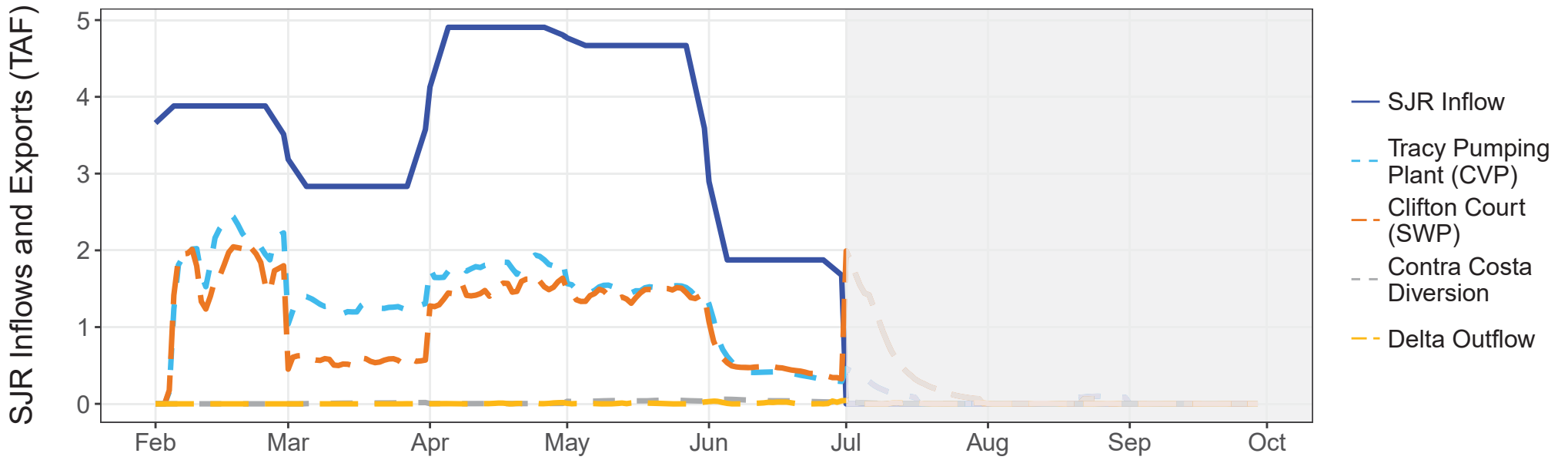
Daily Mean Flow; WY 1985 (Dry); EBC2



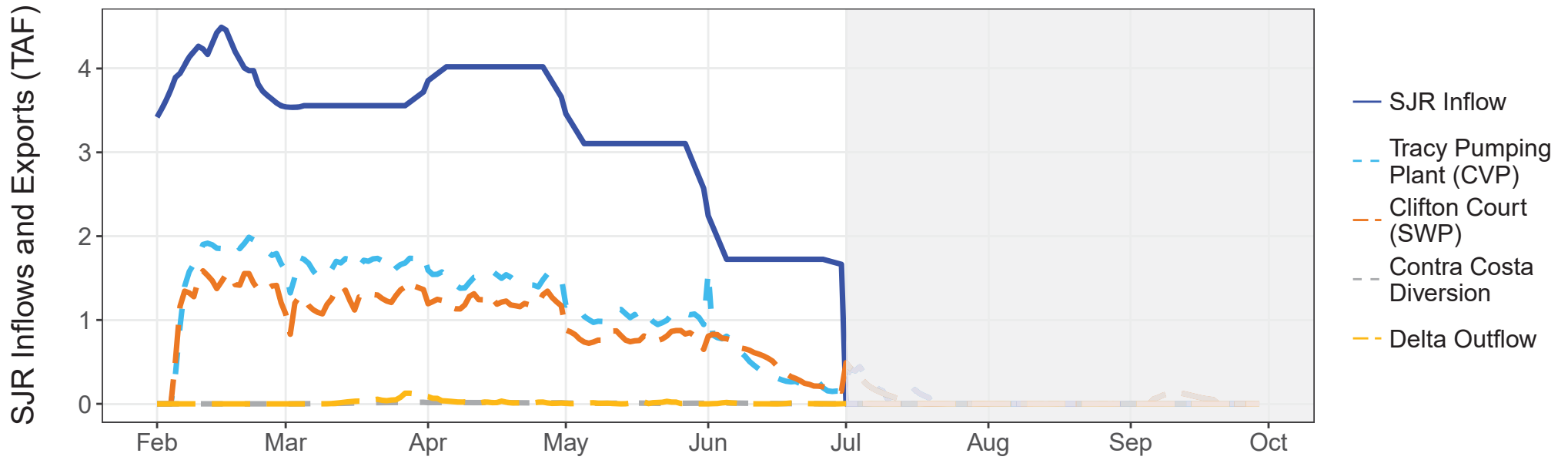
Daily Mean Flow; WY 1987 (Dry); EBC2



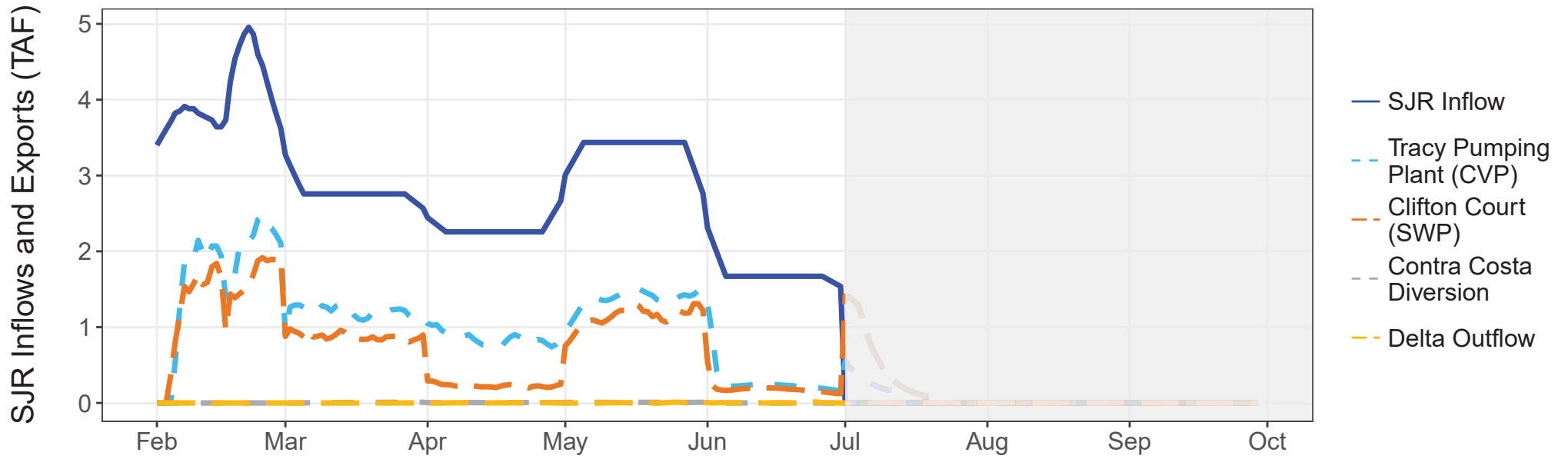
Daily Mean Flow; WY 1988 (Critical); EBC2



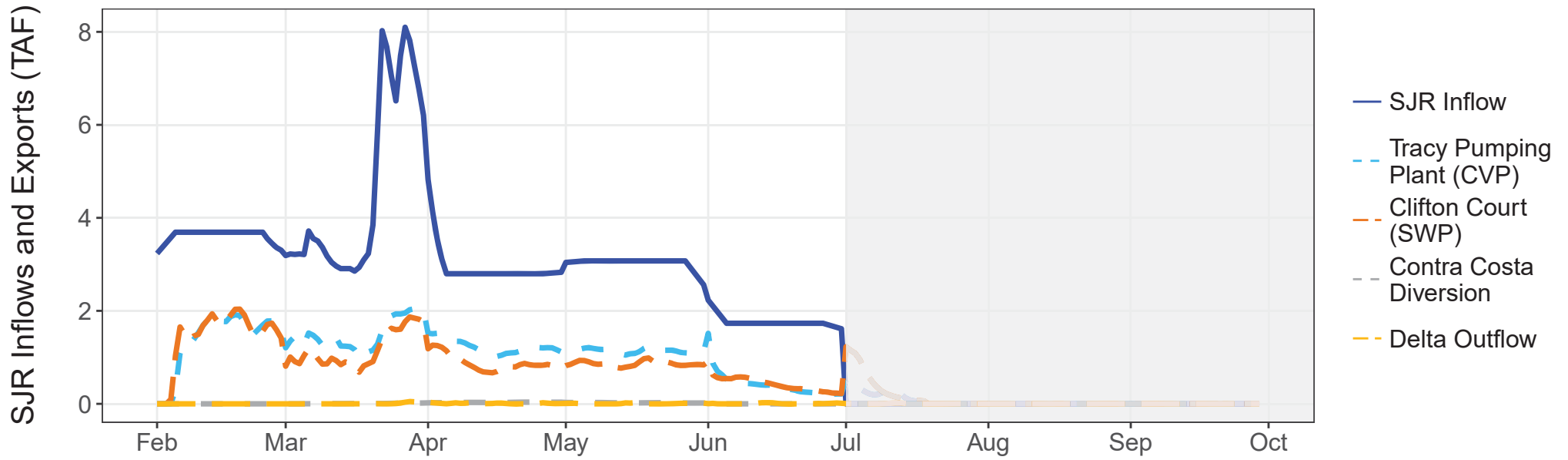
Daily Mean Flow; WY 1989 (Dry); EBC2



Daily Mean Flow; WY 1990 (Critical); EBC2

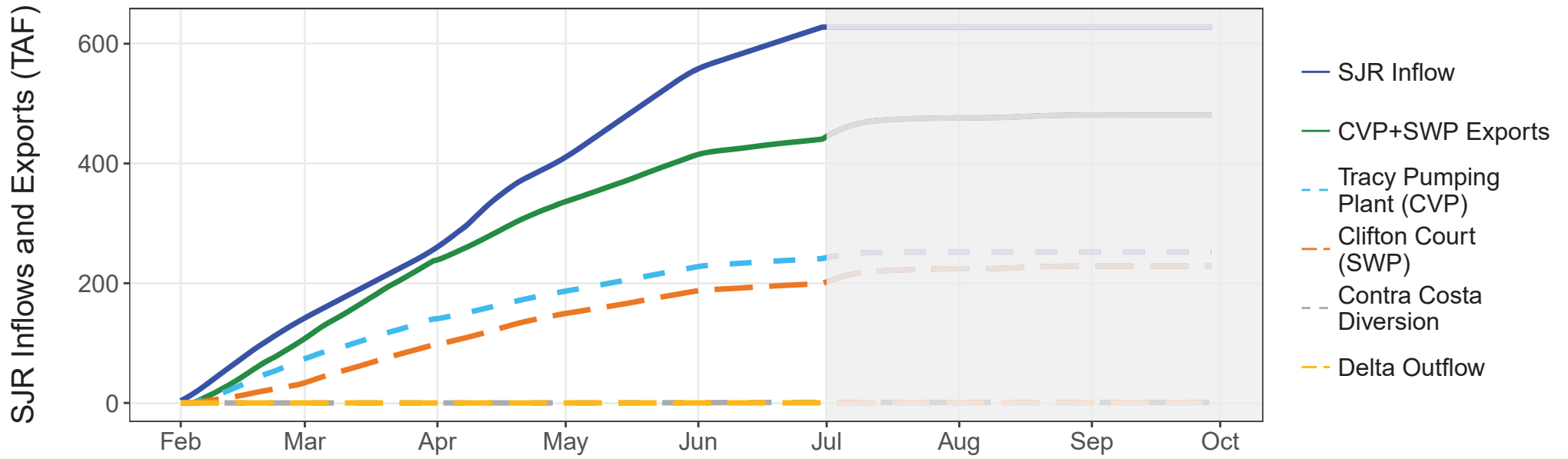


Daily Mean Flow; WY 1991 (Critical); EBC2

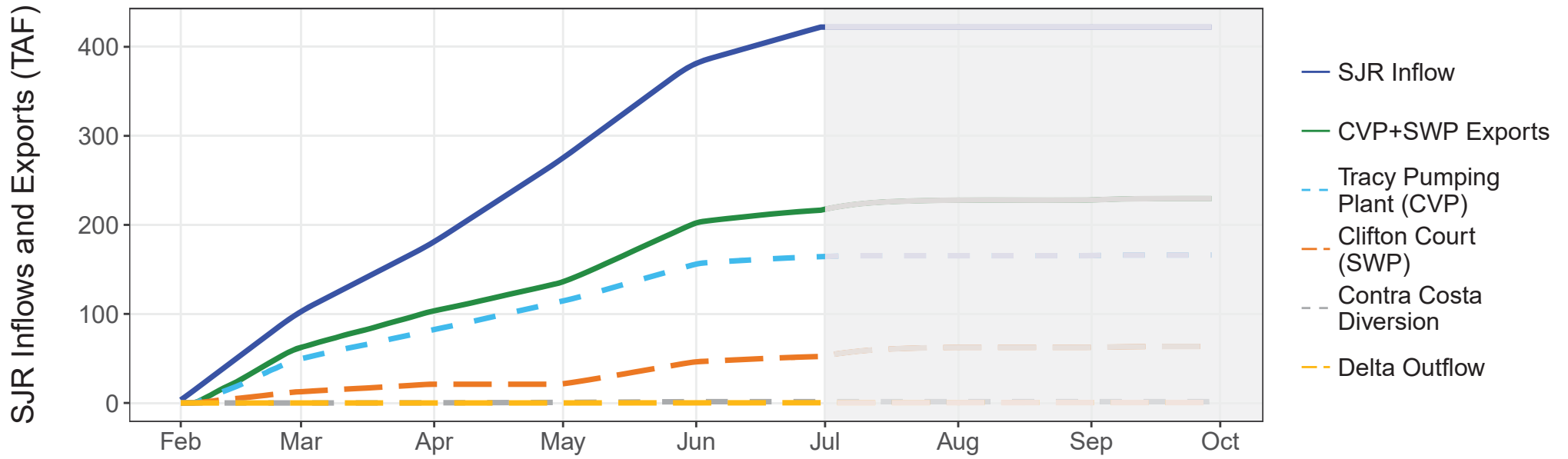


EBC2: Cumulative Flow

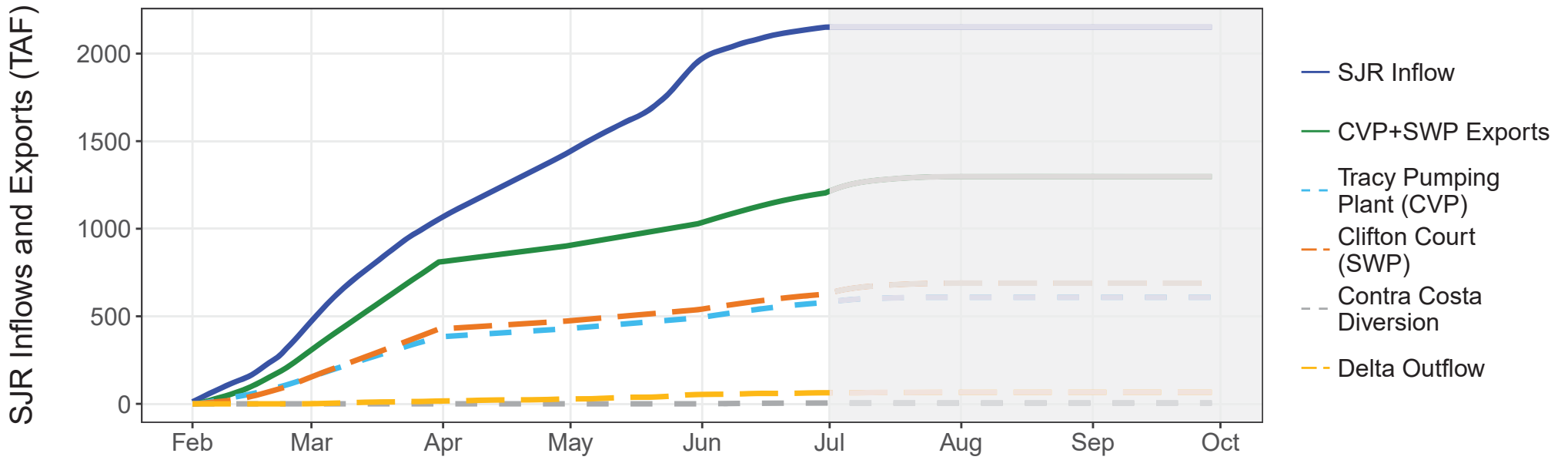
Cumulative Flow; WY 1976 (Critical); EBC2



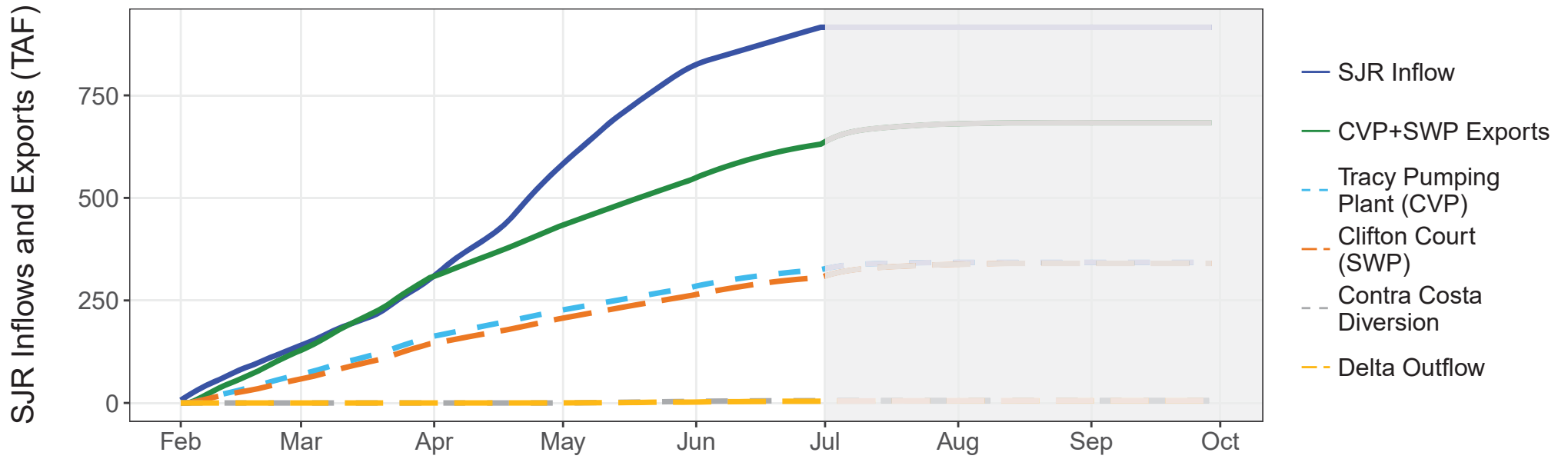
Cumulative Flow; WY 1977 (Critical); EBC2



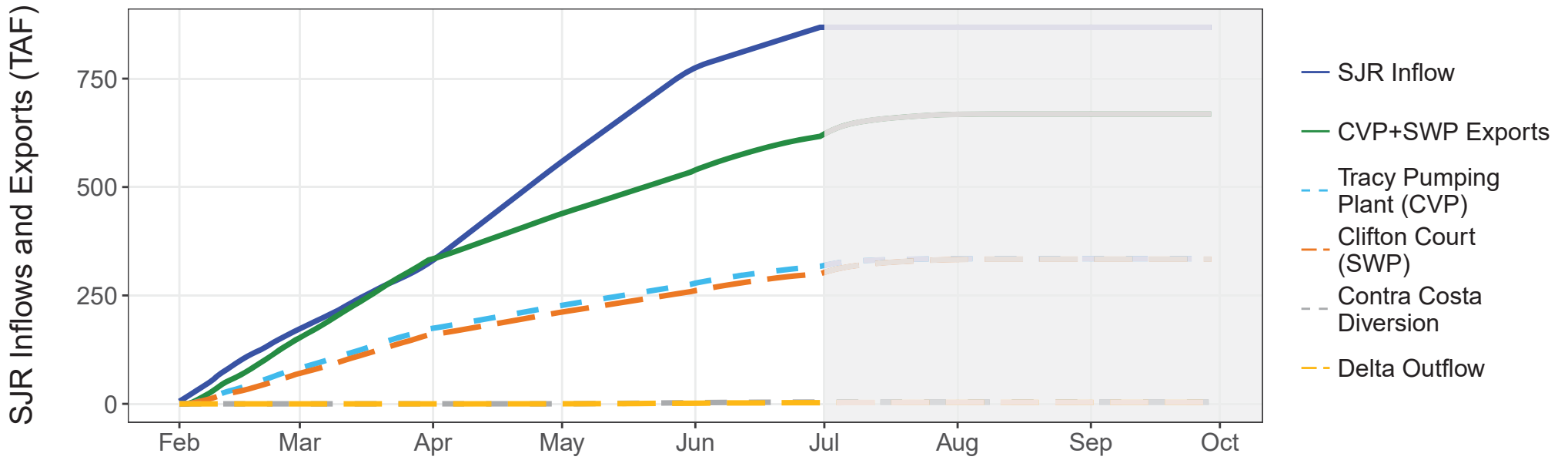
Cumulative Flow; WY 1979 (Below Normal); EBC2



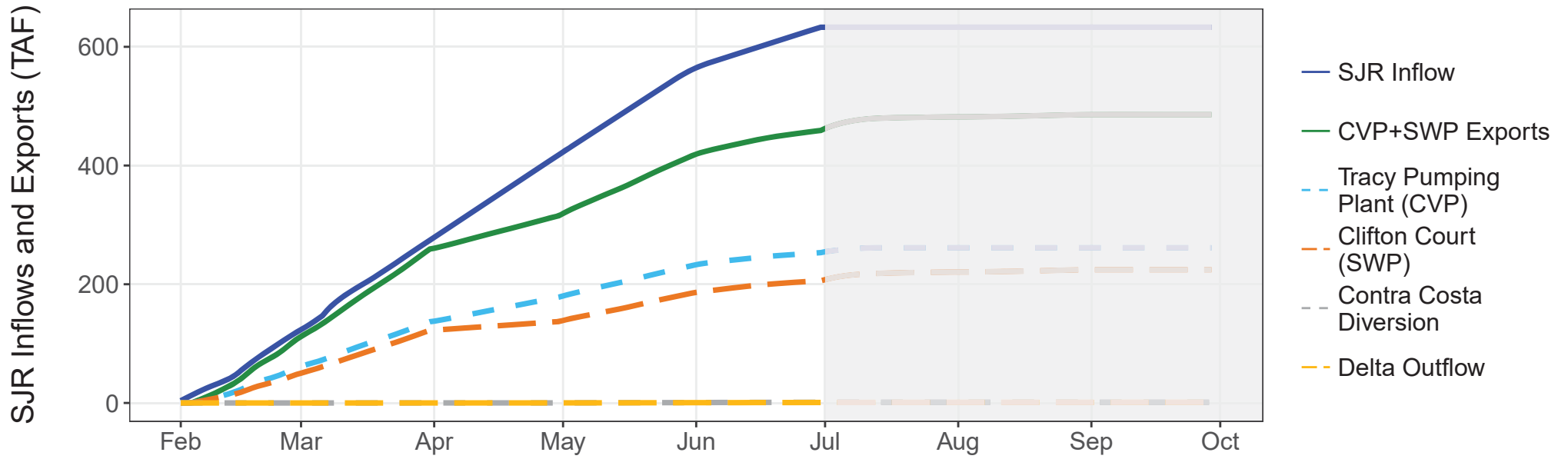
Cumulative Flow; WY 1981 (Dry); EBC2



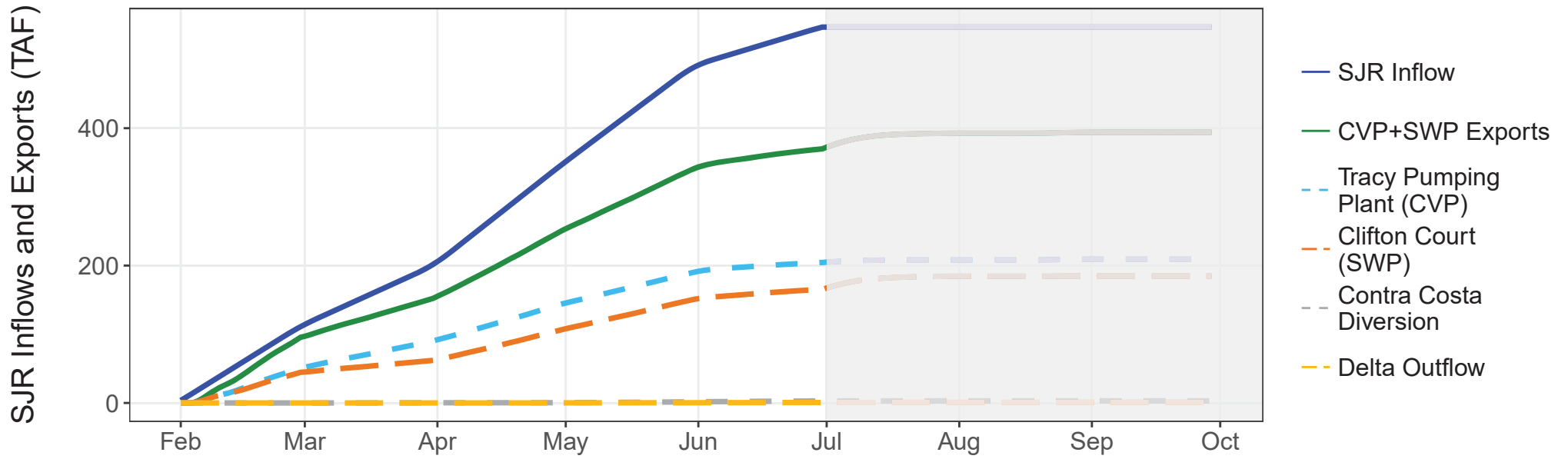
Cumulative Flow; WY 1985 (Dry); EBC2



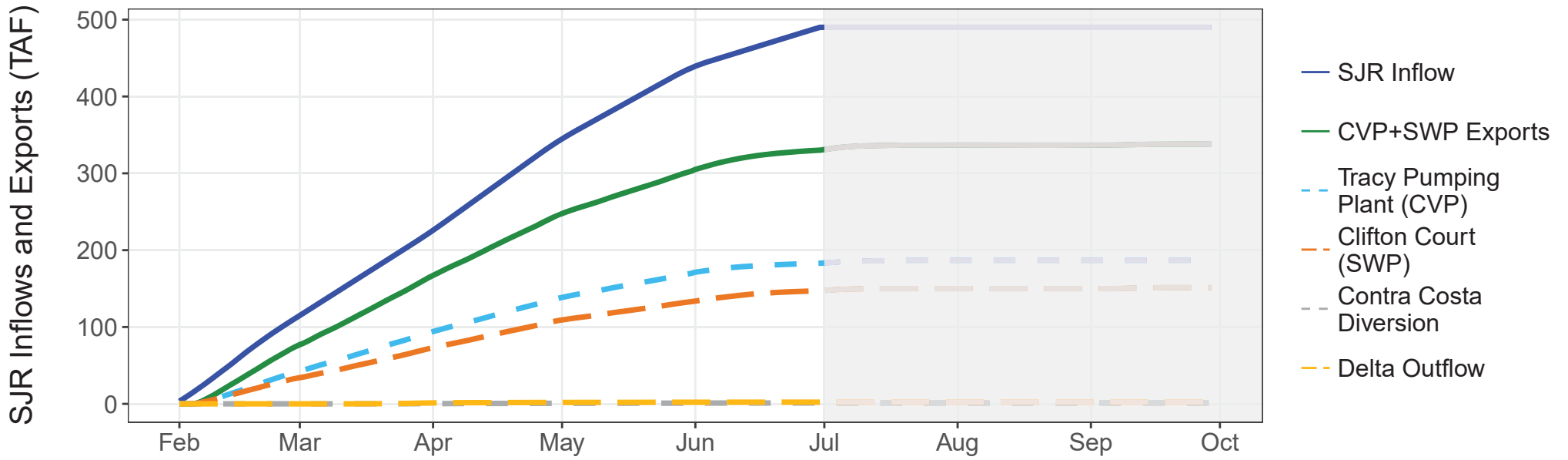
Cumulative Flow; WY 1987 (Dry); EBC2



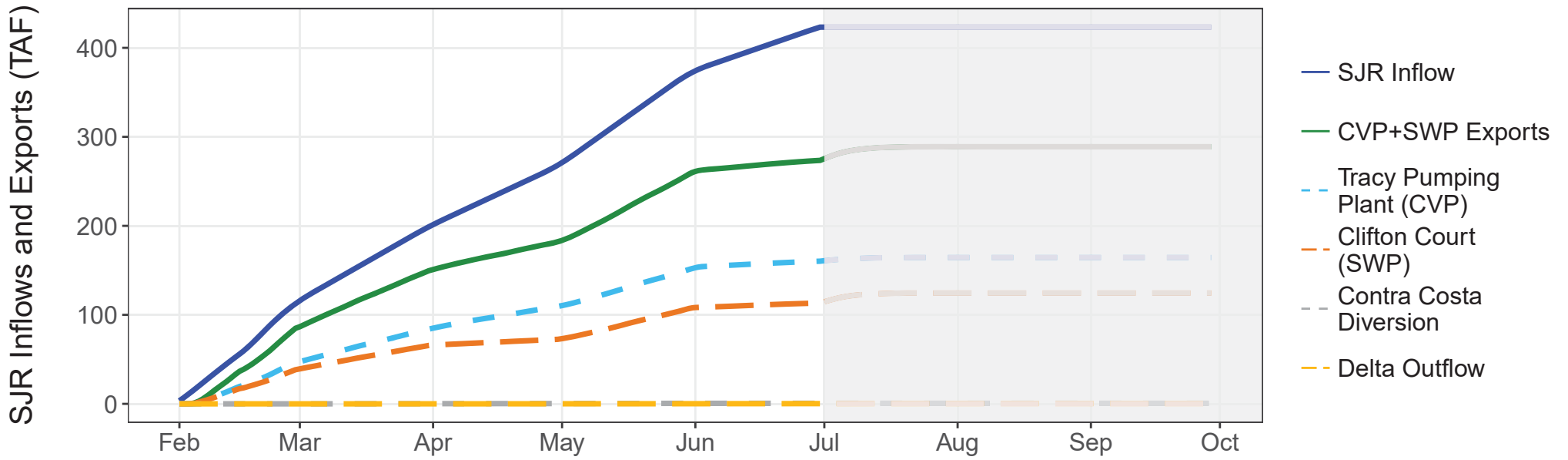
Cumulative Flow; WY 1988 (Critical); EBC2



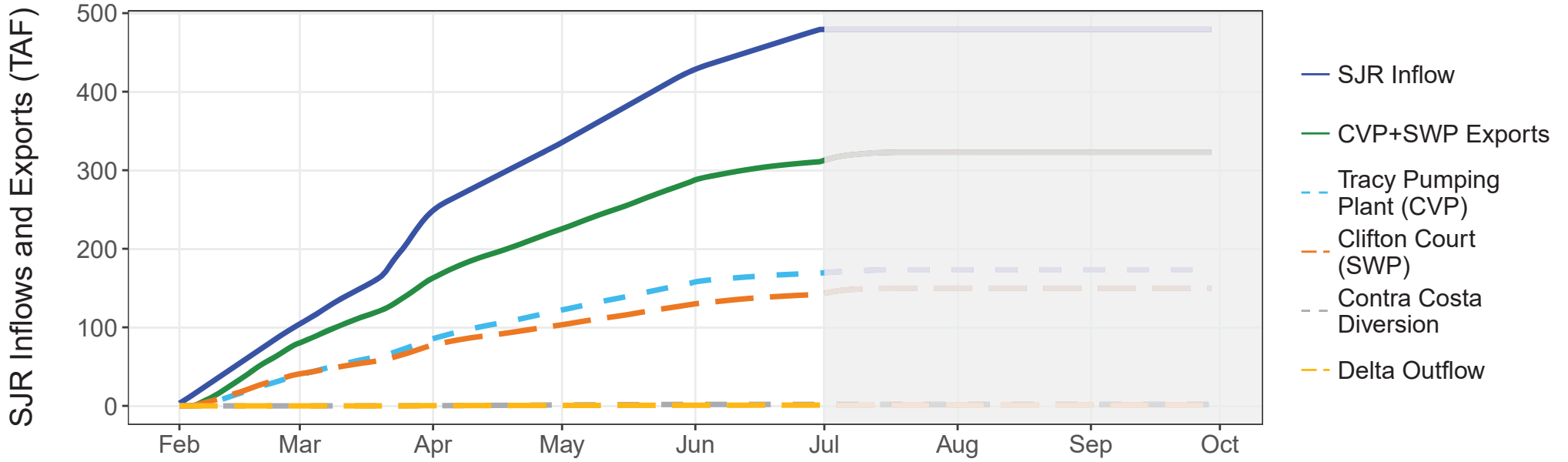
Cumulative Flow; WY 1989 (Dry); EBC2



Cumulative Flow; WY 1990 (Critical); EBC2

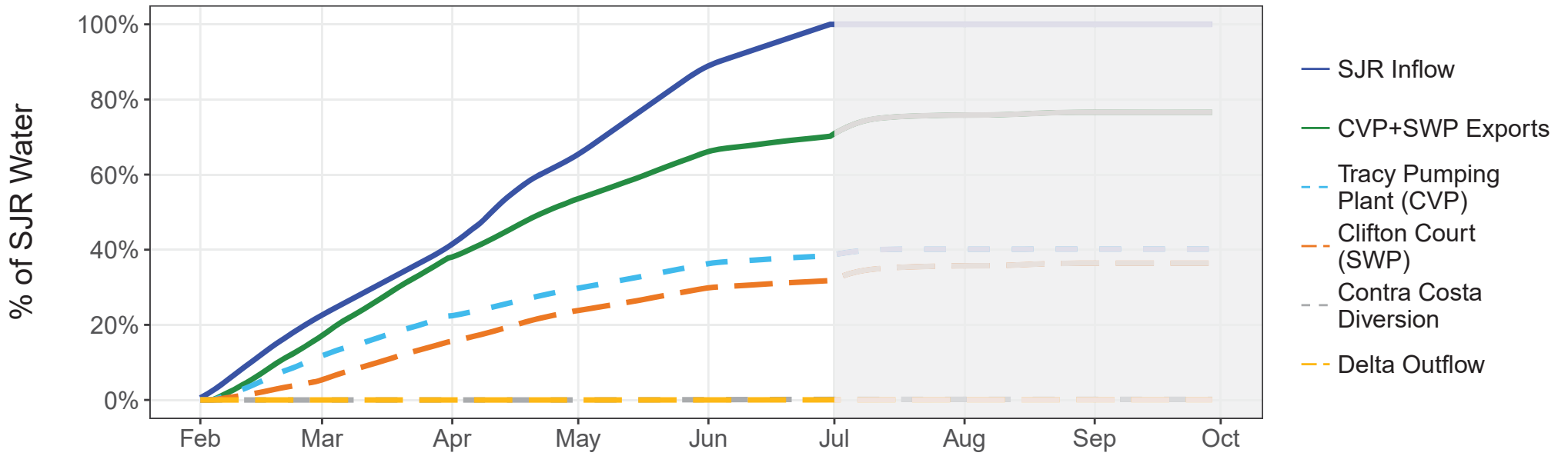


Cumulative Flow; WY 1991 (Critical); EBC2

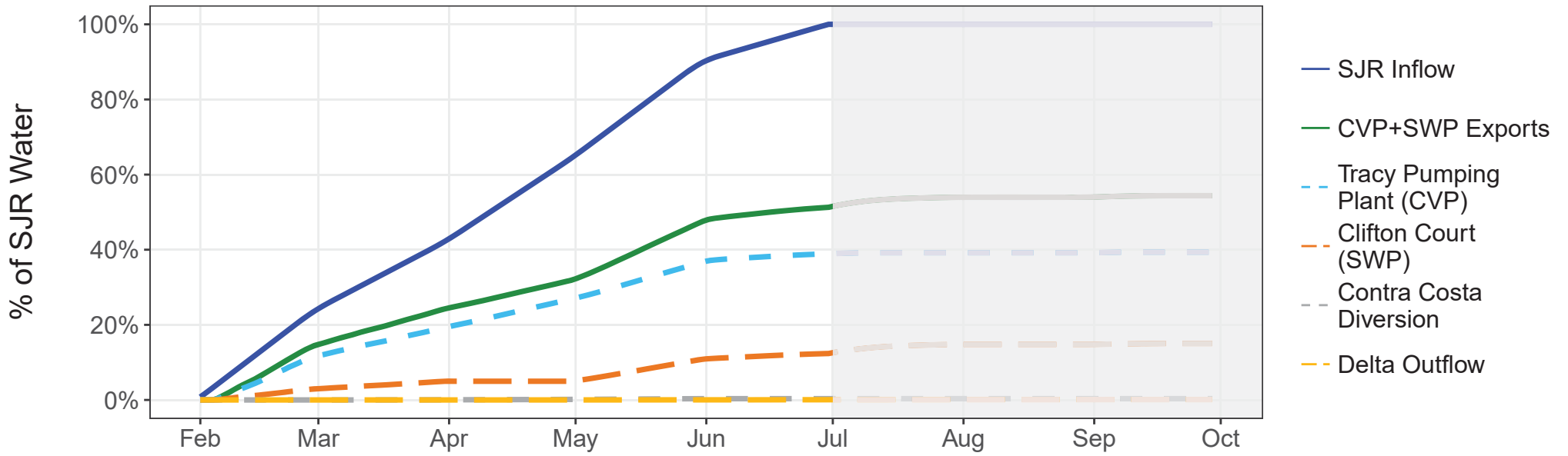


EBC2: Cumulative Percentage

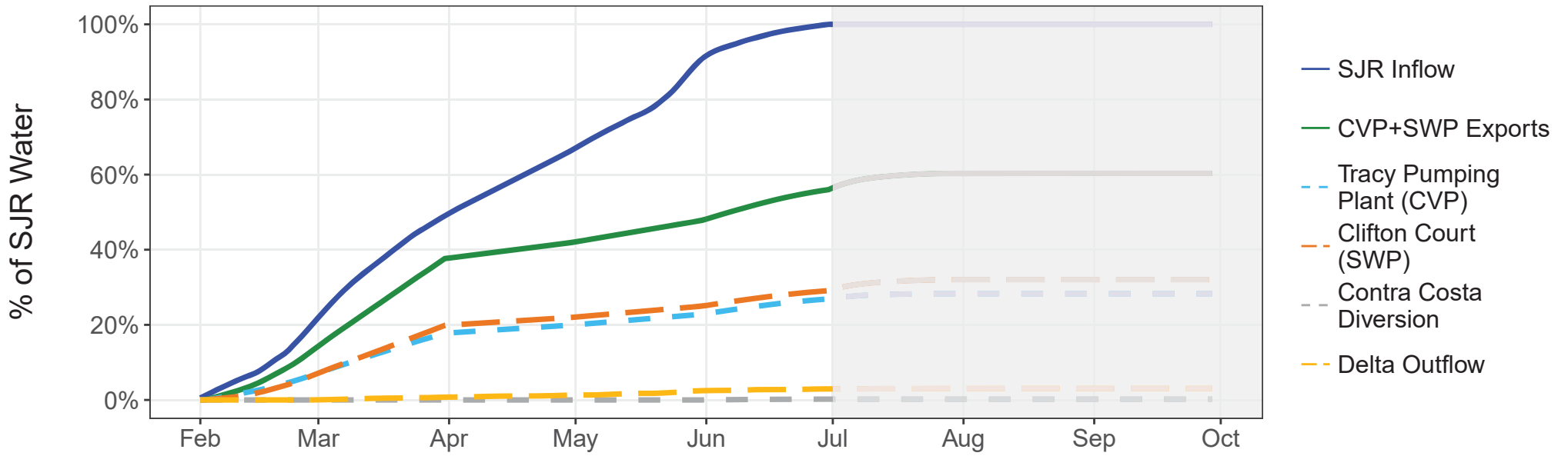
Cumulative Percentage; WY 1976 (Critical); EBC2



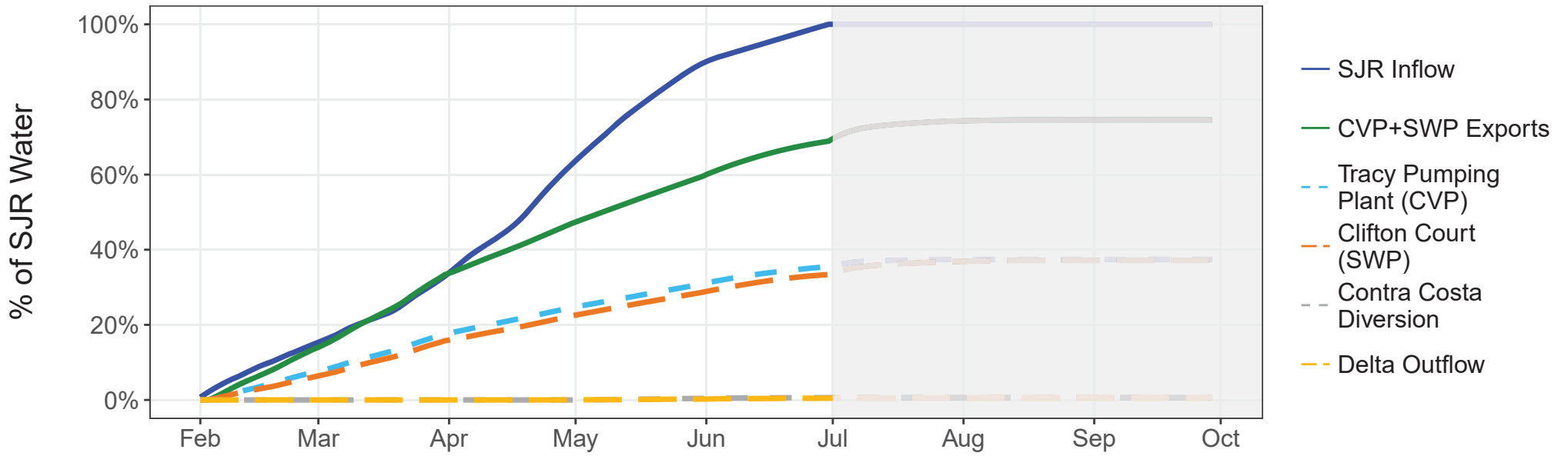
Cumulative Percentage; WY 1977 (Critical); EBC2



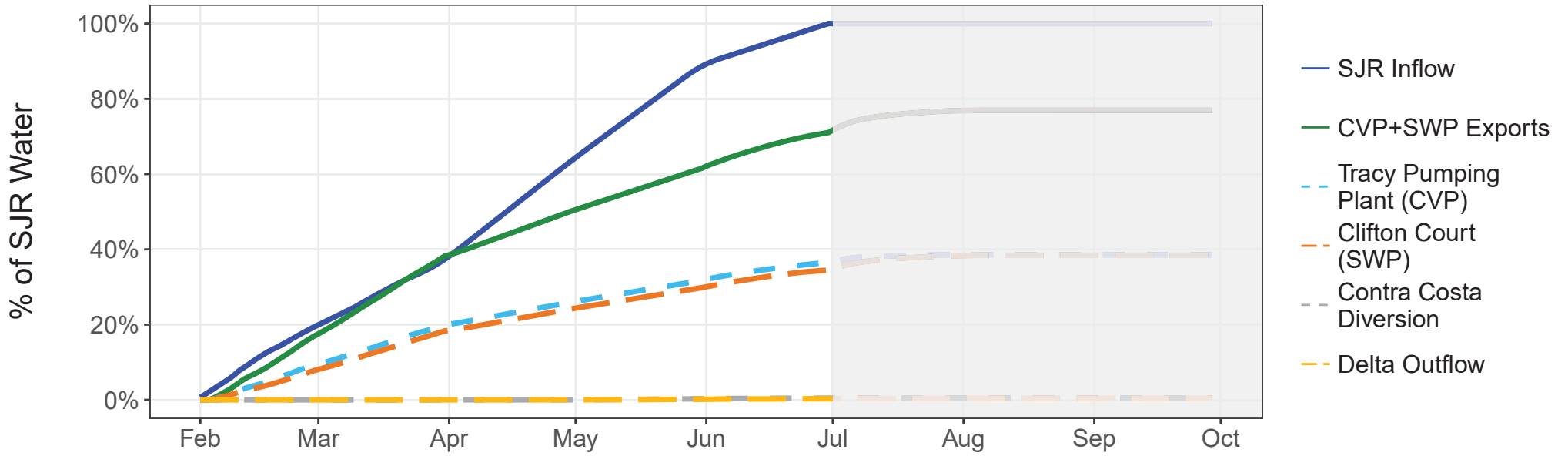
Cumulative Percentage; WY 1979 (Below Normal); EBC2



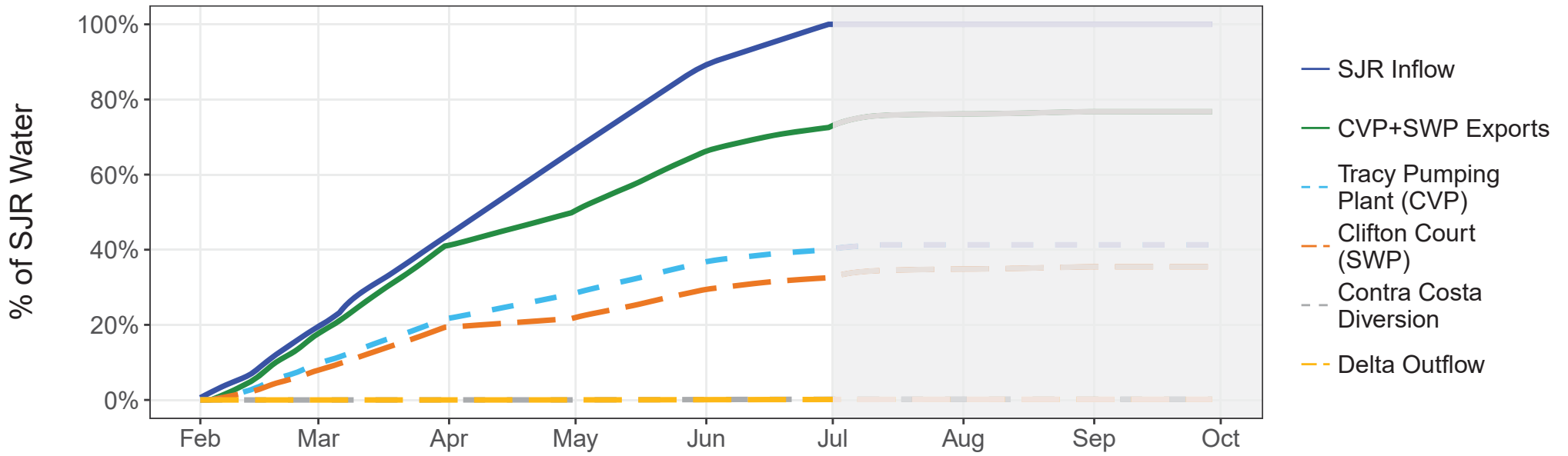
Cumulative Percentage; WY 1981 (Dry); EBC2



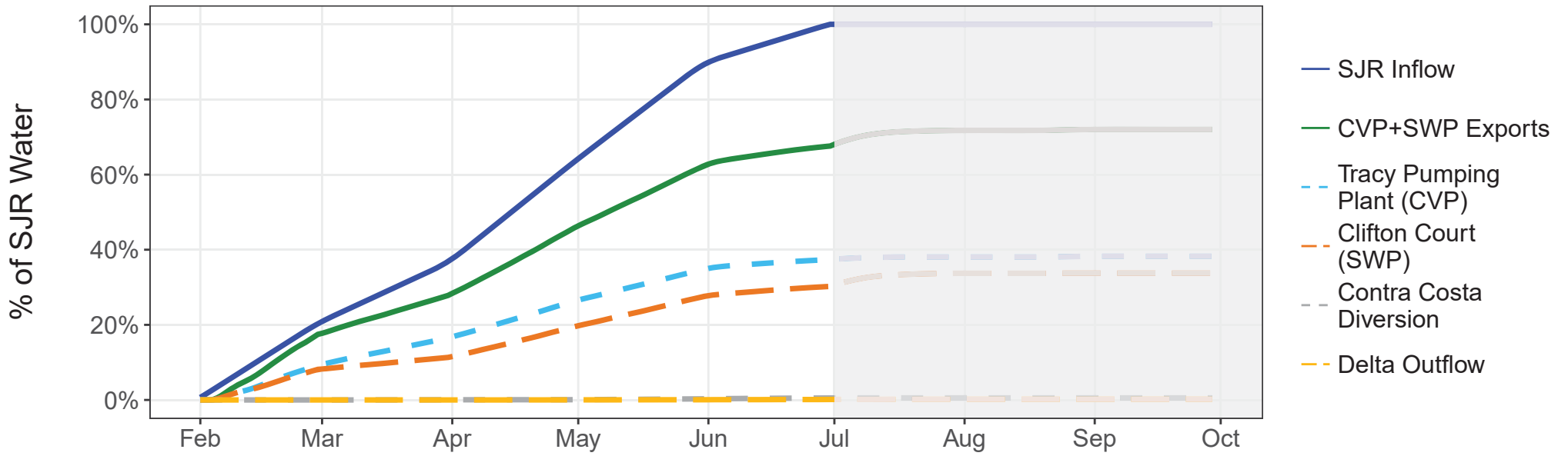
Cumulative Percentage; WY 1985 (Dry); EBC2



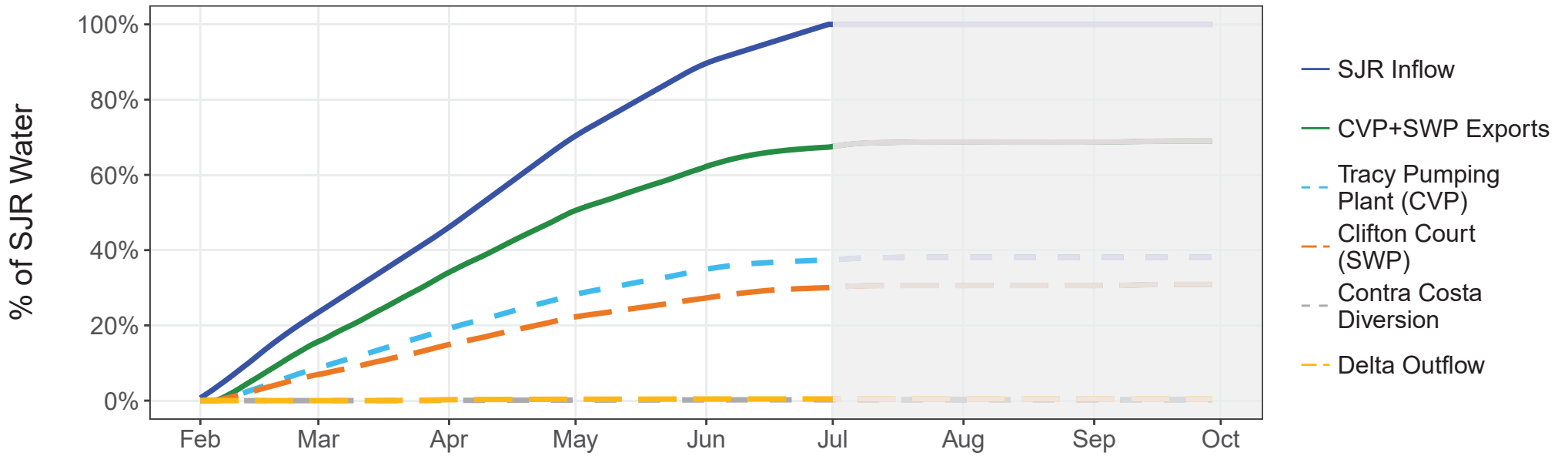
Cumulative Percentage; WY 1987 (Dry); EBC2



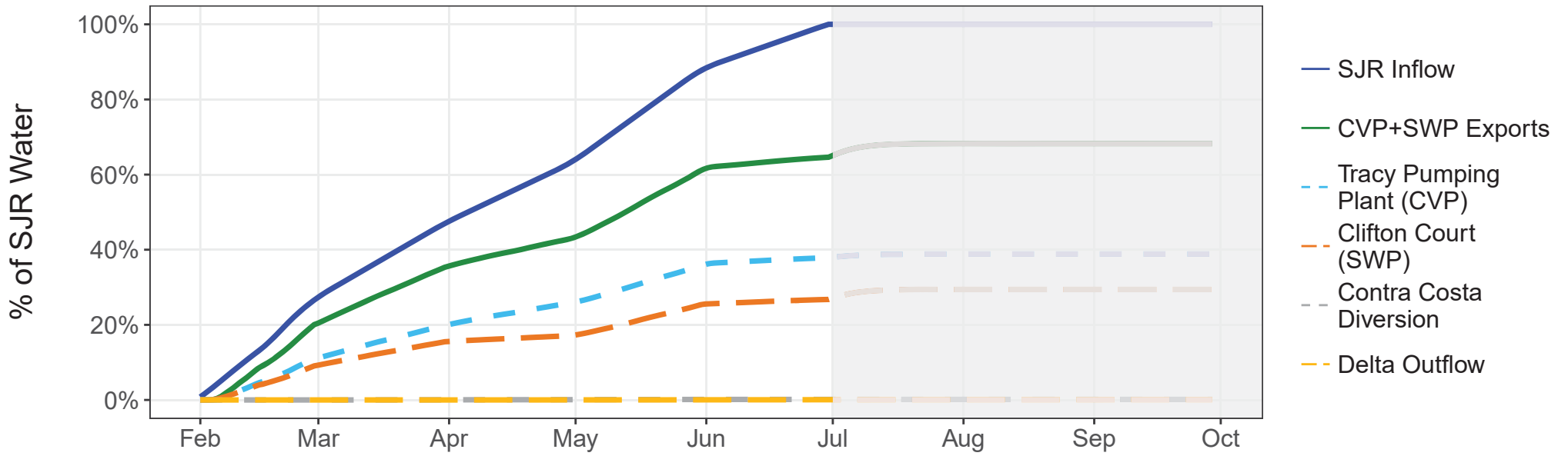
Cumulative Percentage; WY 1988 (Critical); EBC2



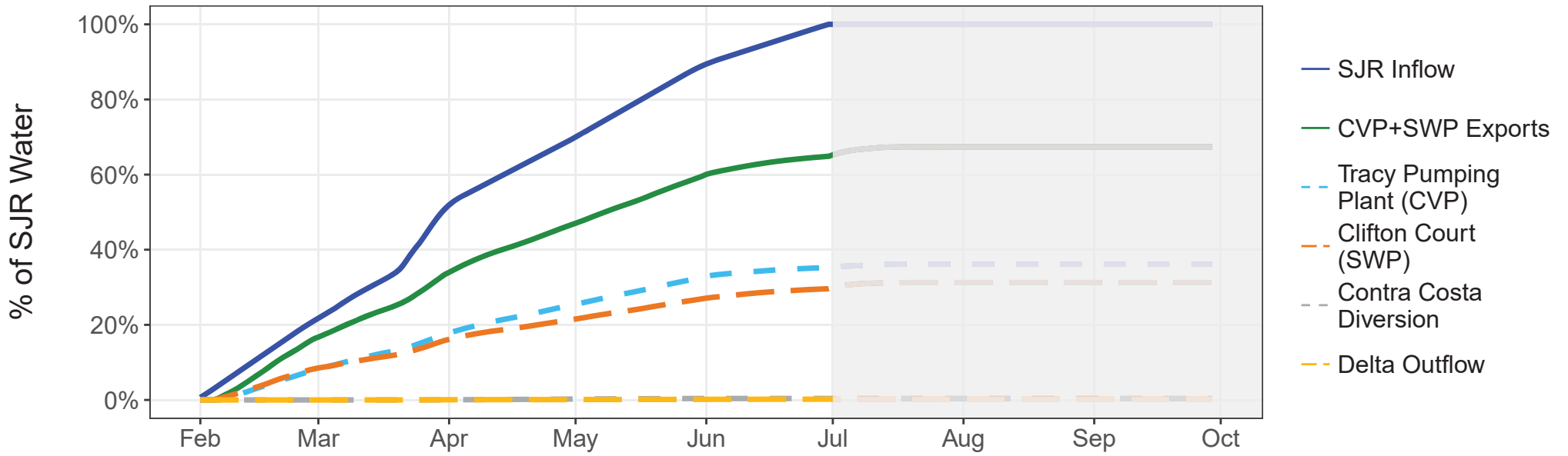
Cumulative Percentage; WY 1989 (Dry); EBC2



Cumulative Percentage; WY 1990 (Critical); EBC2

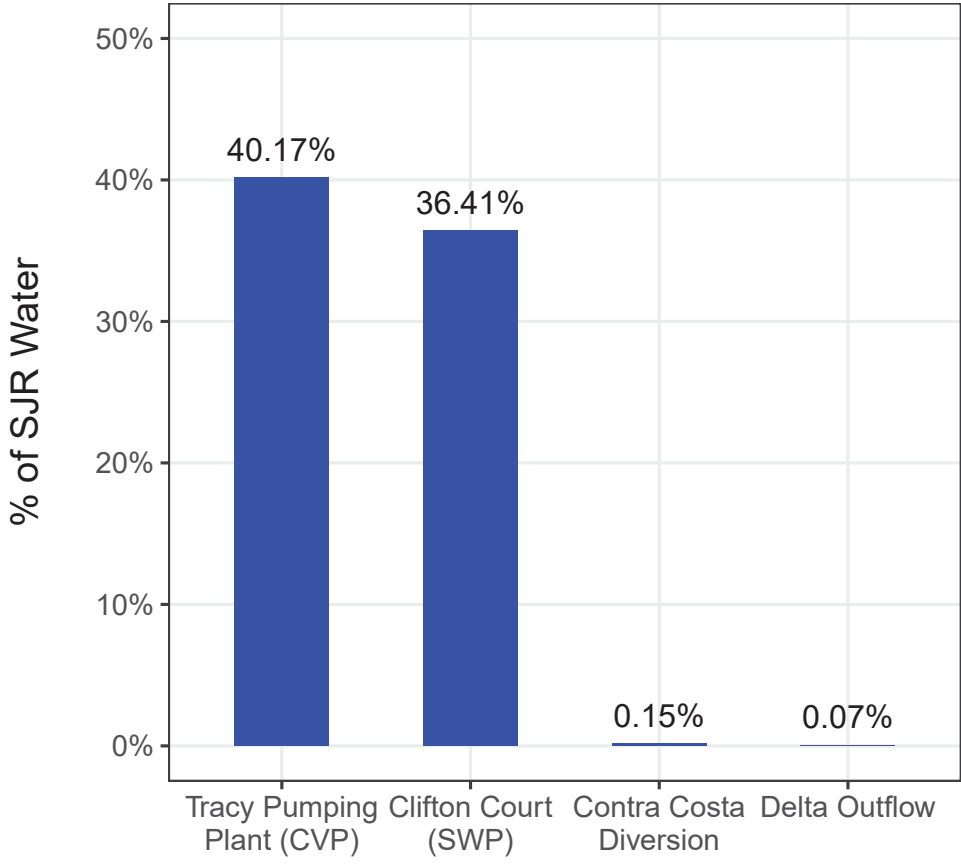


Cumulative Percentage; WY 1991 (Critical); EBC2

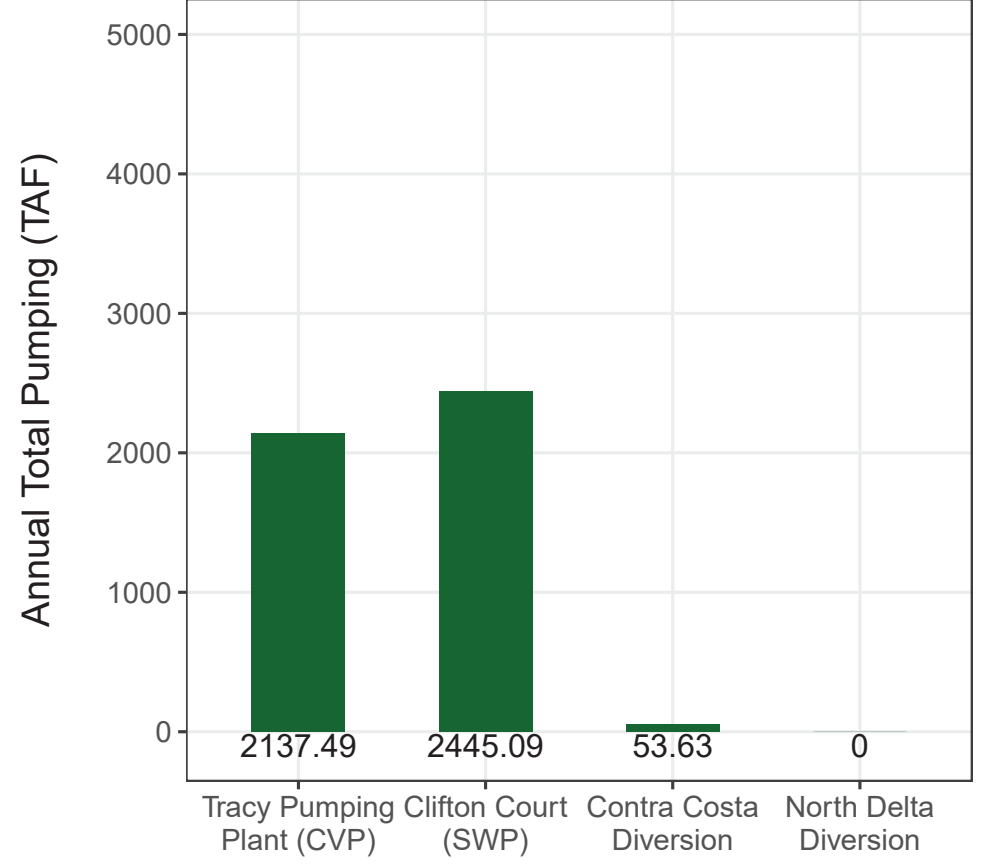


EBC2: Fate of San Joaquin River Water and Total Exports/Diversions

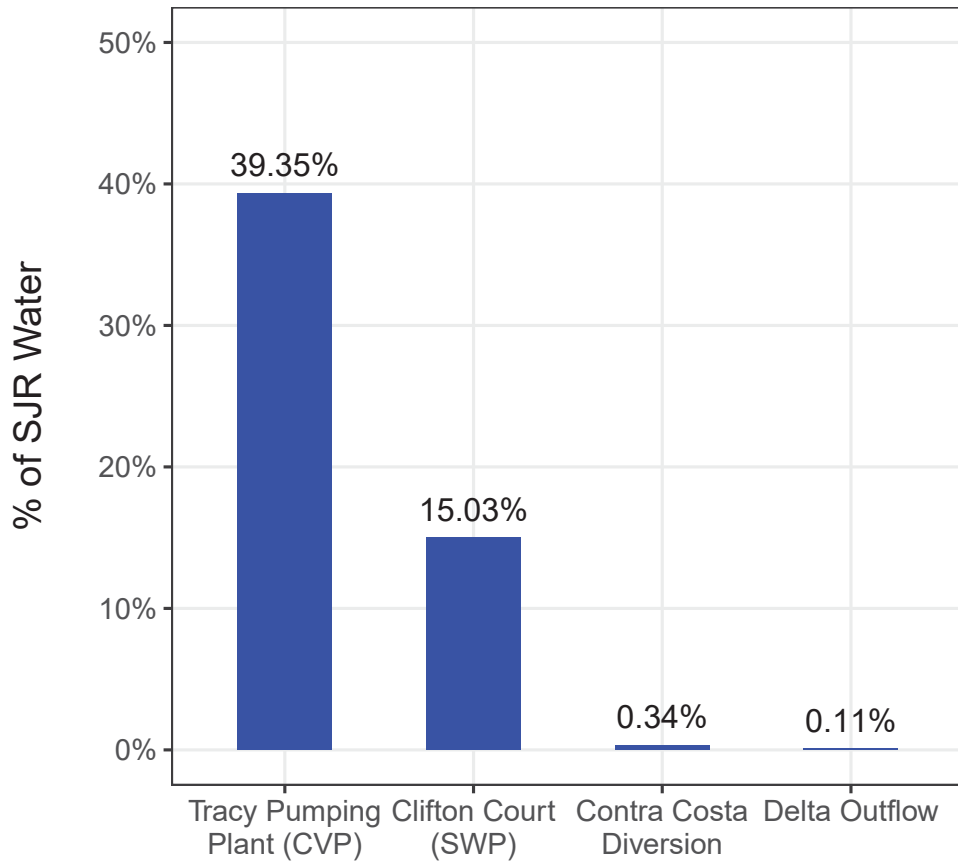
WY 1976 (Critical); EBC2



WY 1976 (Critical); EBC2

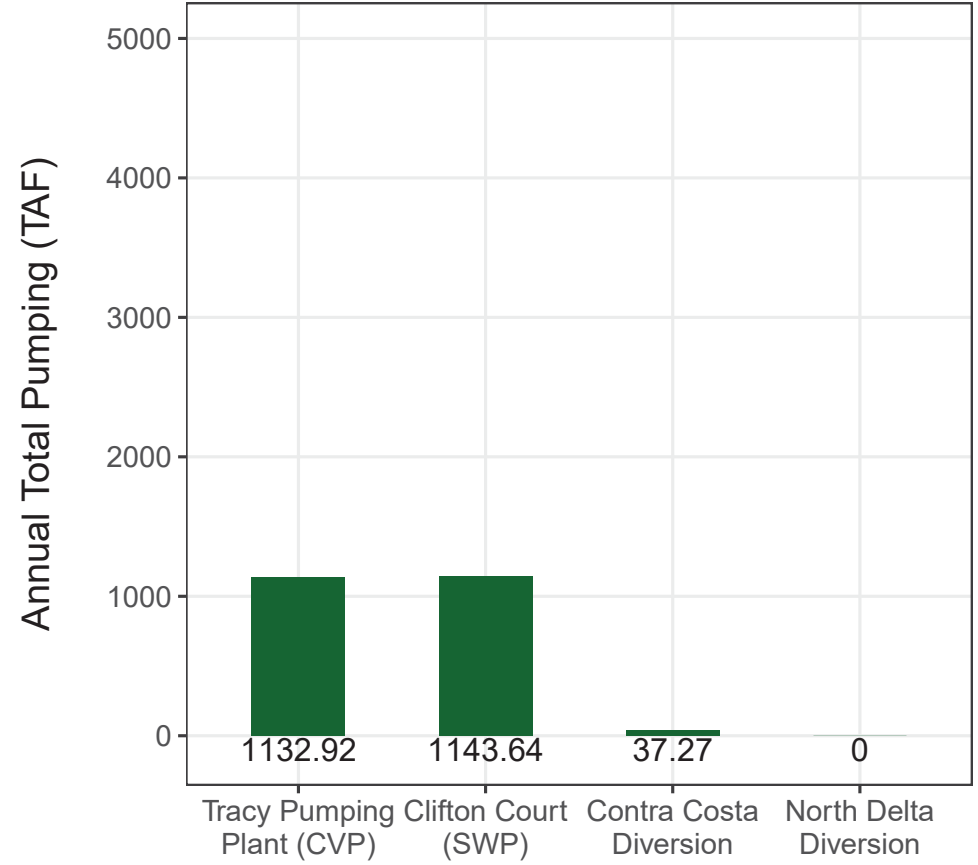


WY 1977 (Critical); EBC2

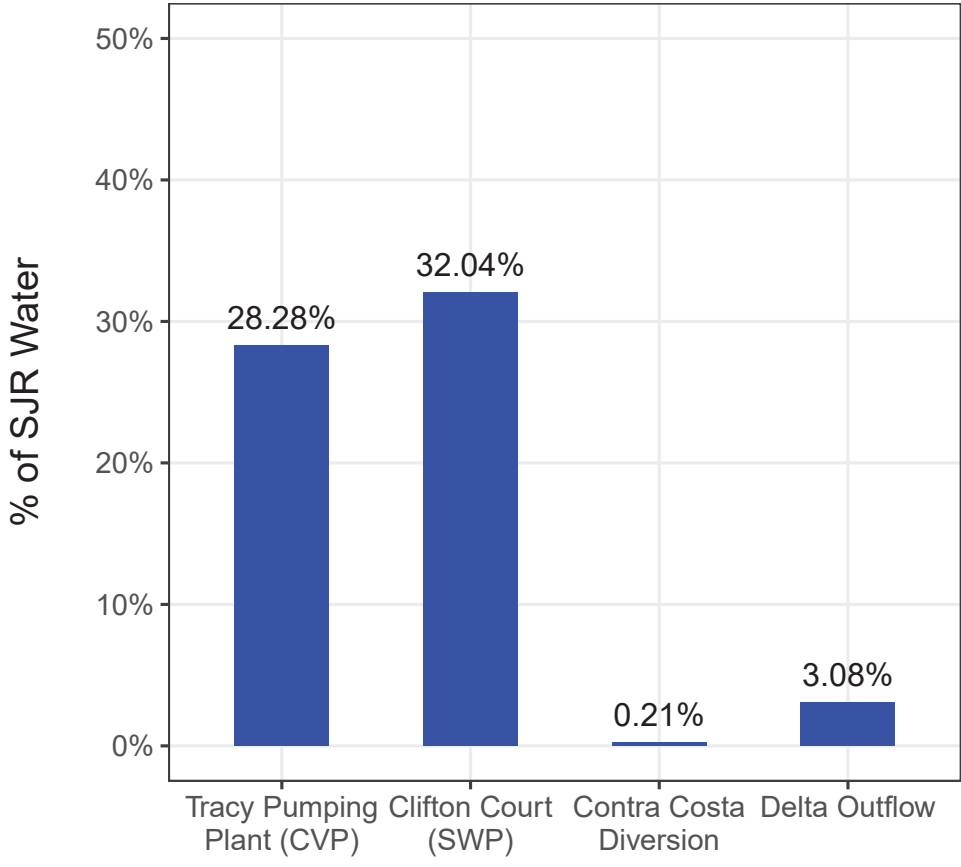


WY 1977 (Critical); EBC2

SJTA-306

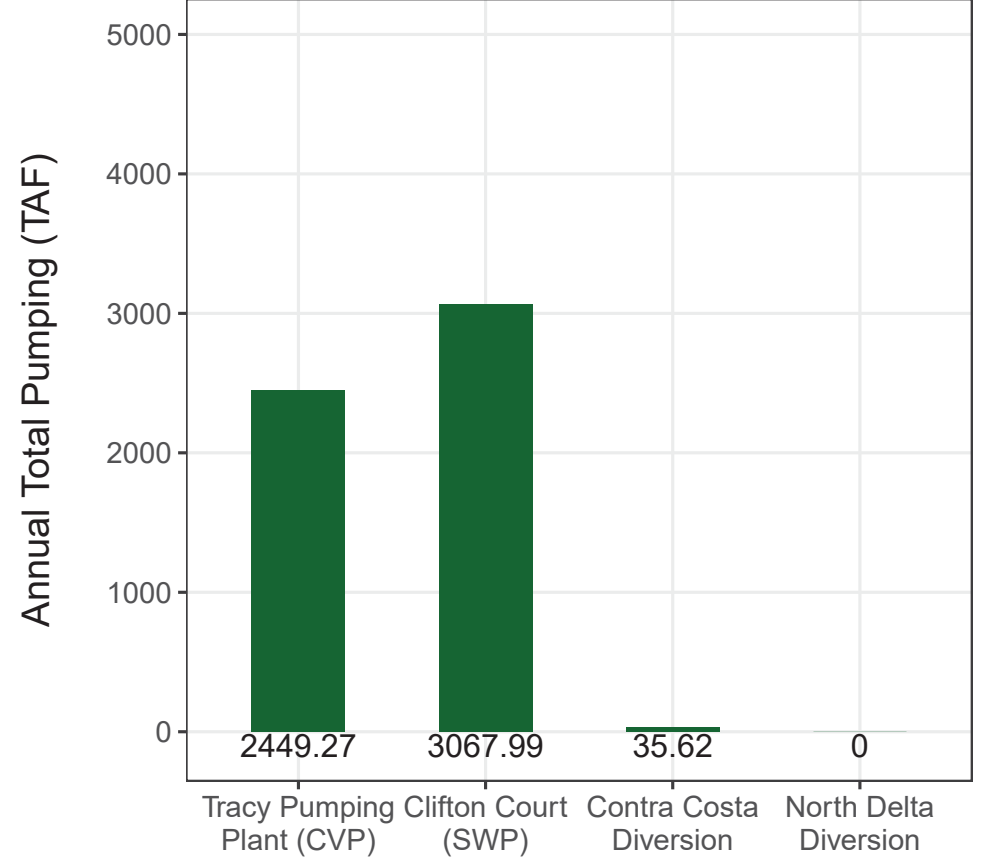


WY 1979 (Below Normal); EBC2

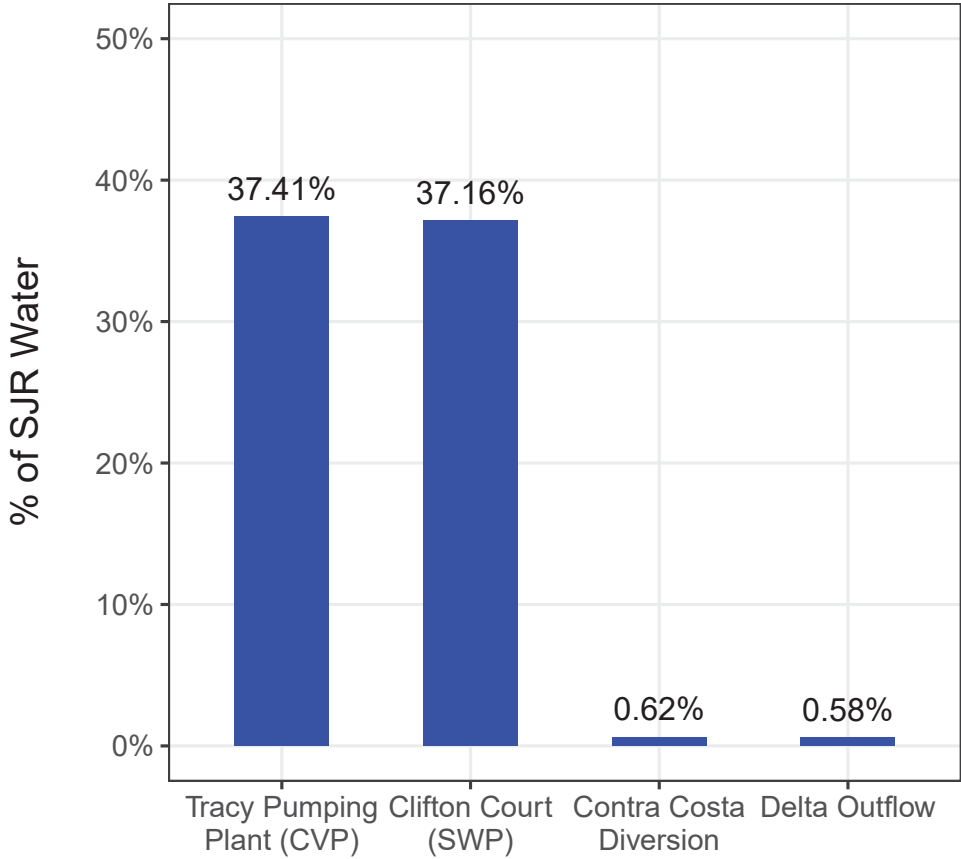


SJTA-306

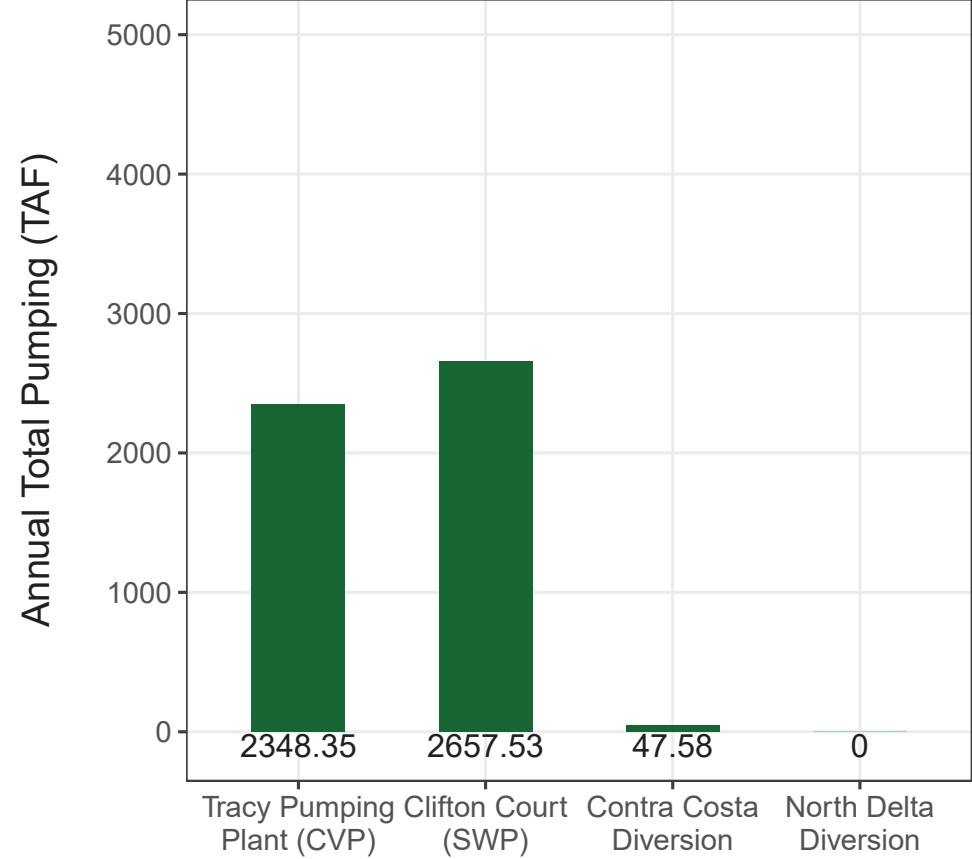
WY 1979 (Below Normal); EBC2



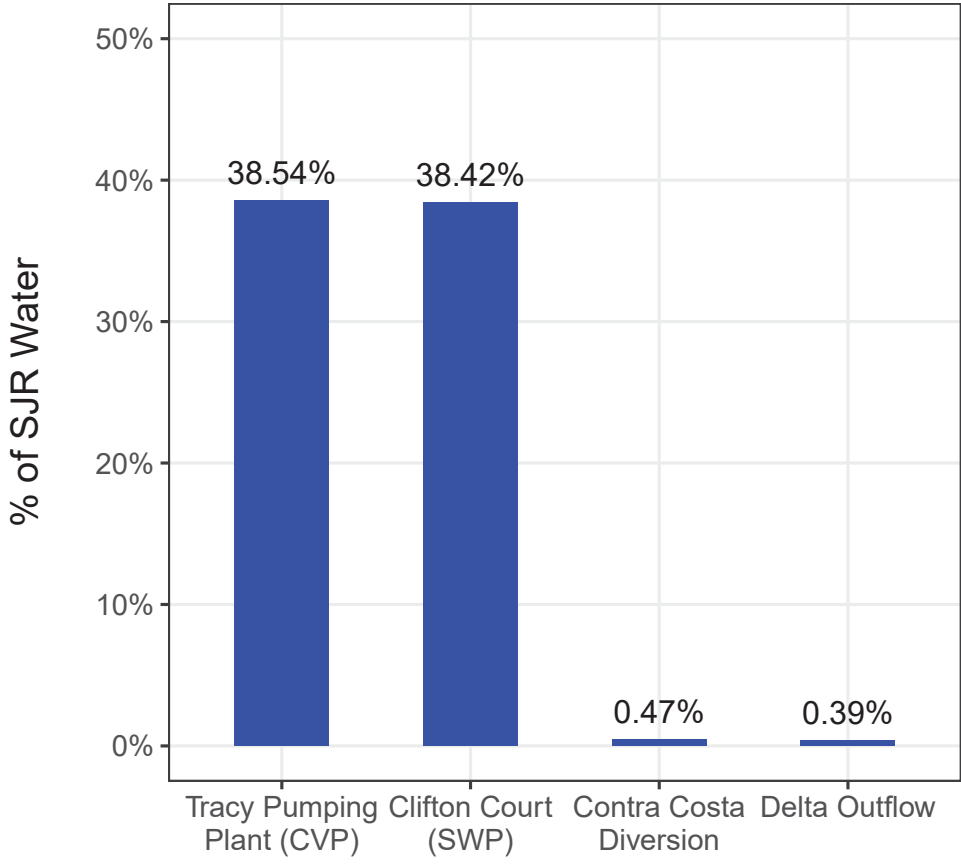
WY 1981 (Dry); EBC2



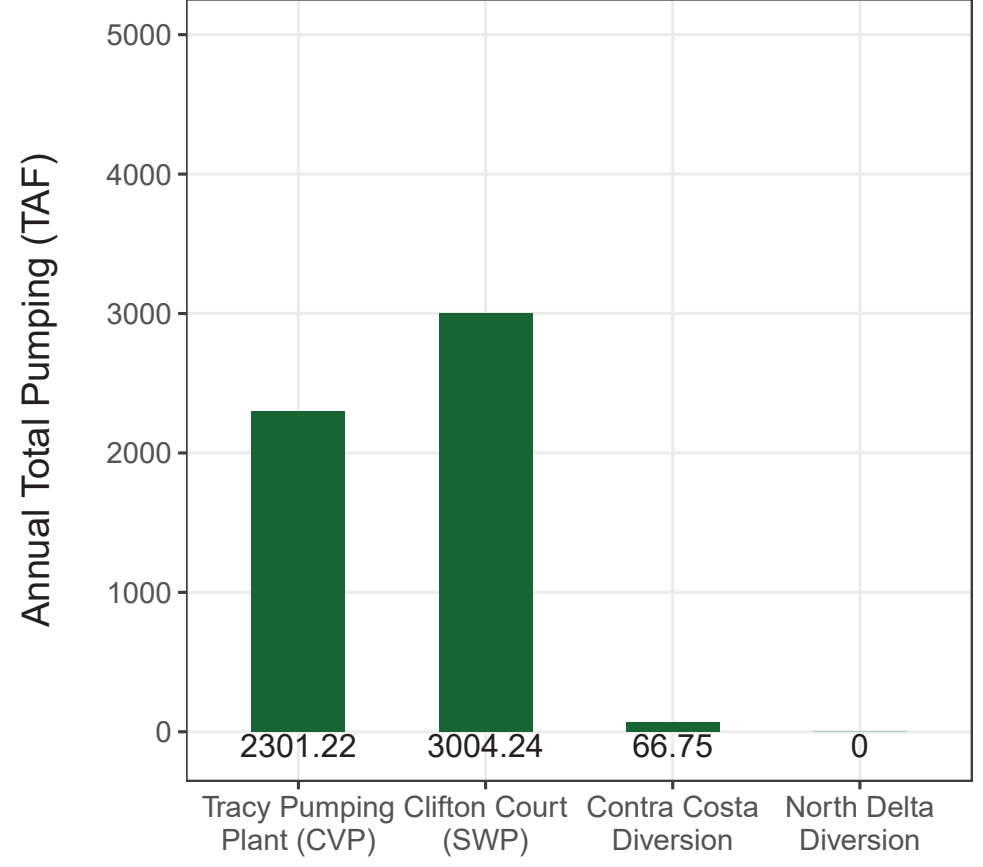
WY 1981 (Dry); EBC2



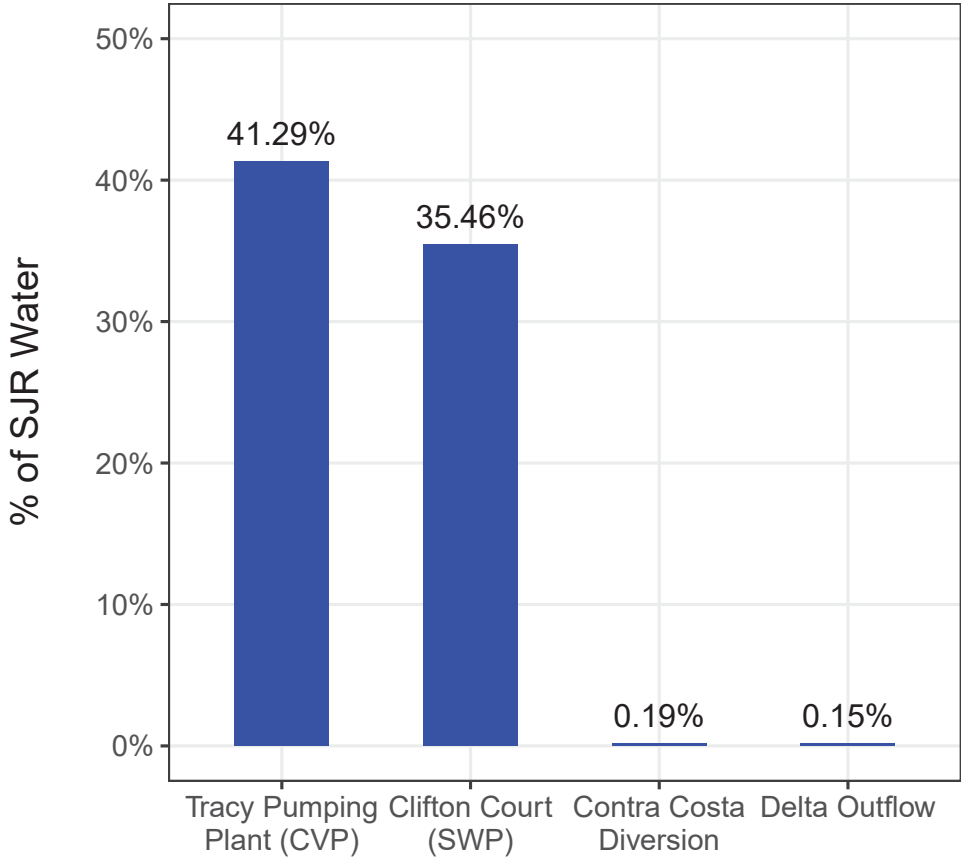
WY 1985 (Dry); EBC2



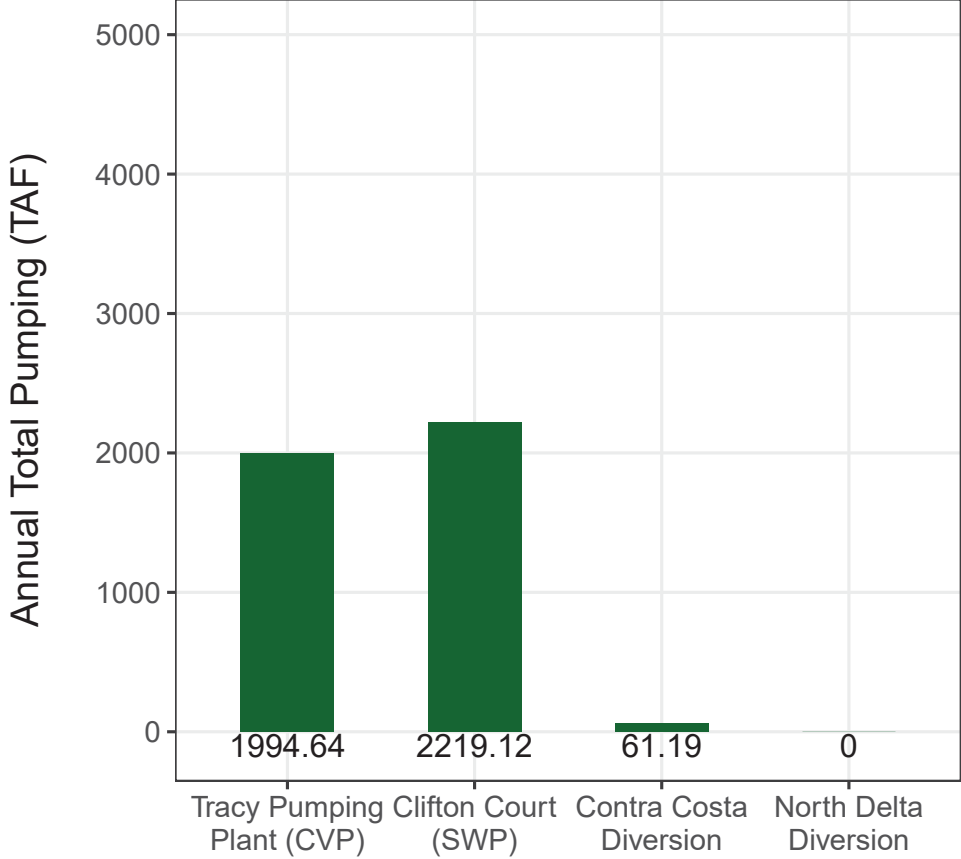
WY 1985 (Dry); EBC2



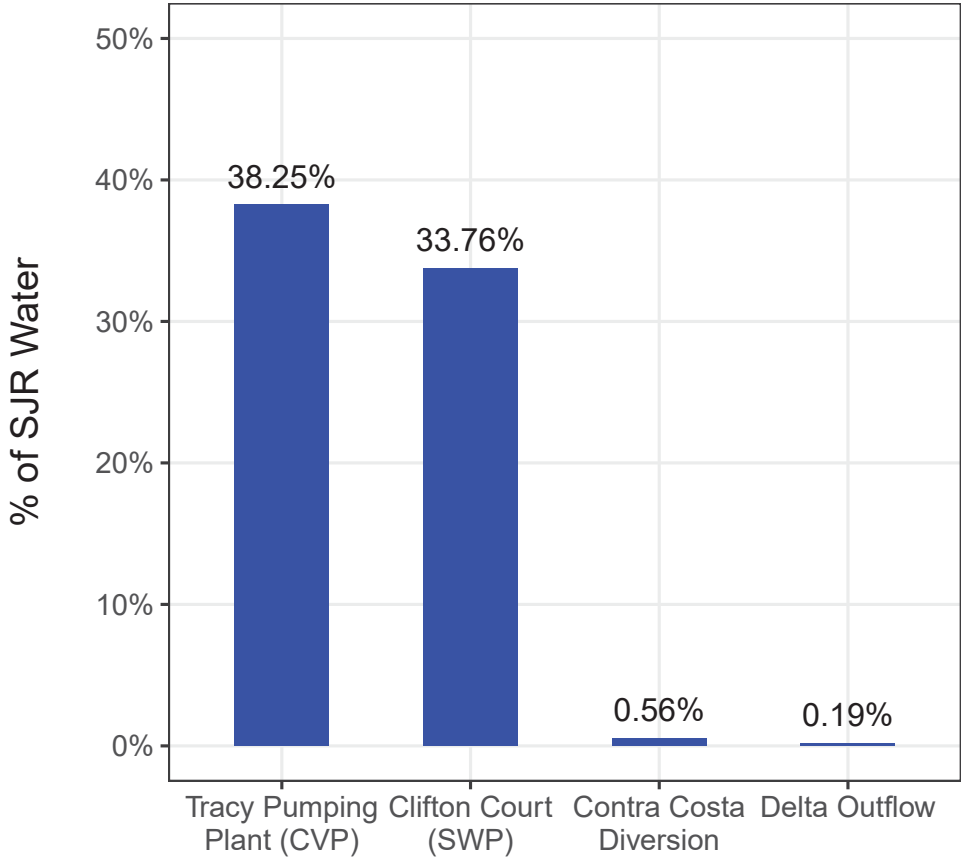
WY 1987 (Dry); EBC2



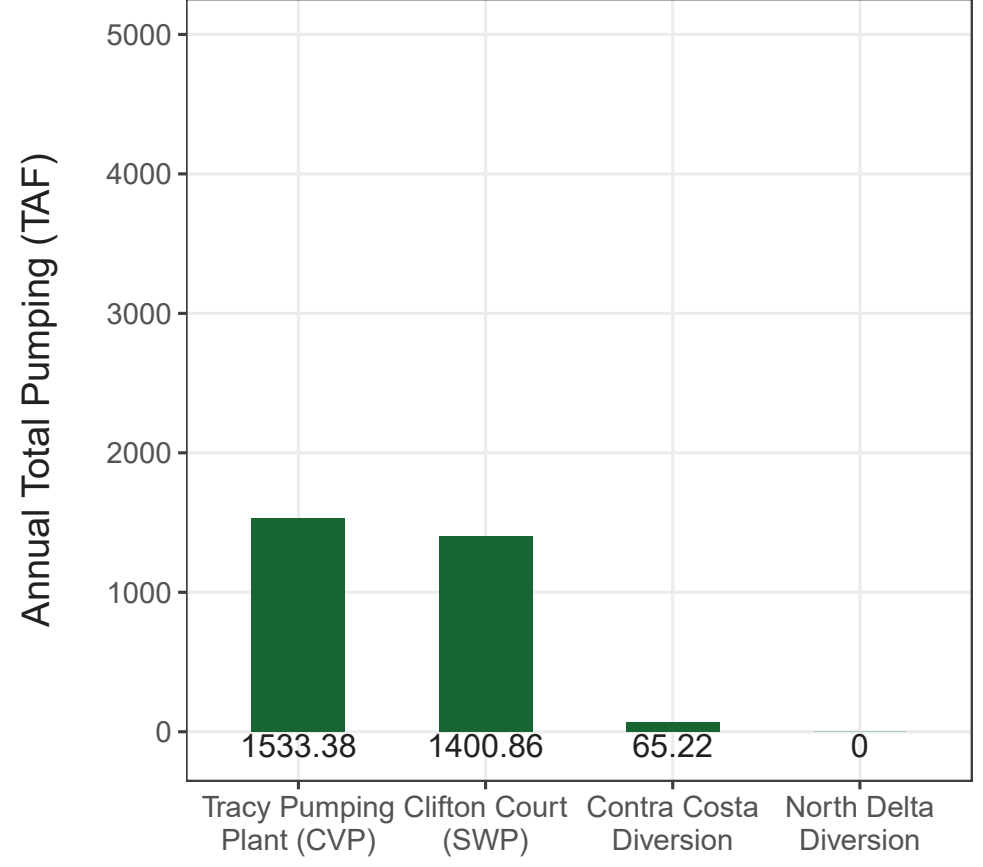
WY 1987 (Dry); EBC2



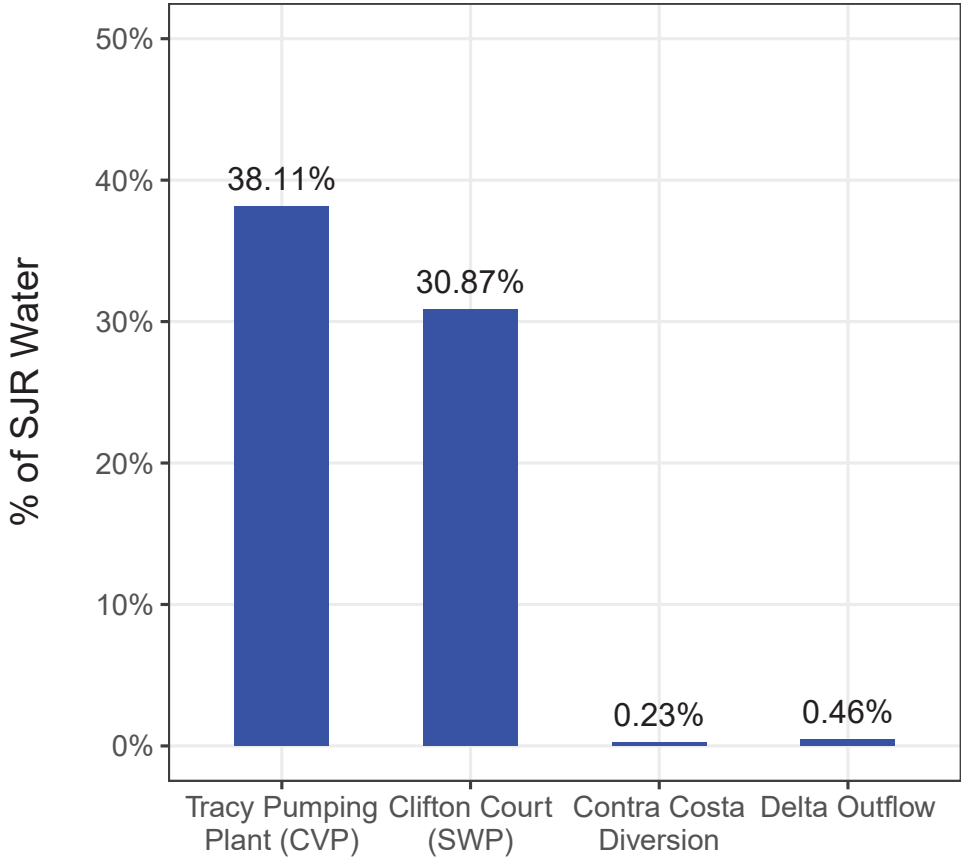
WY 1988 (Critical); EBC2



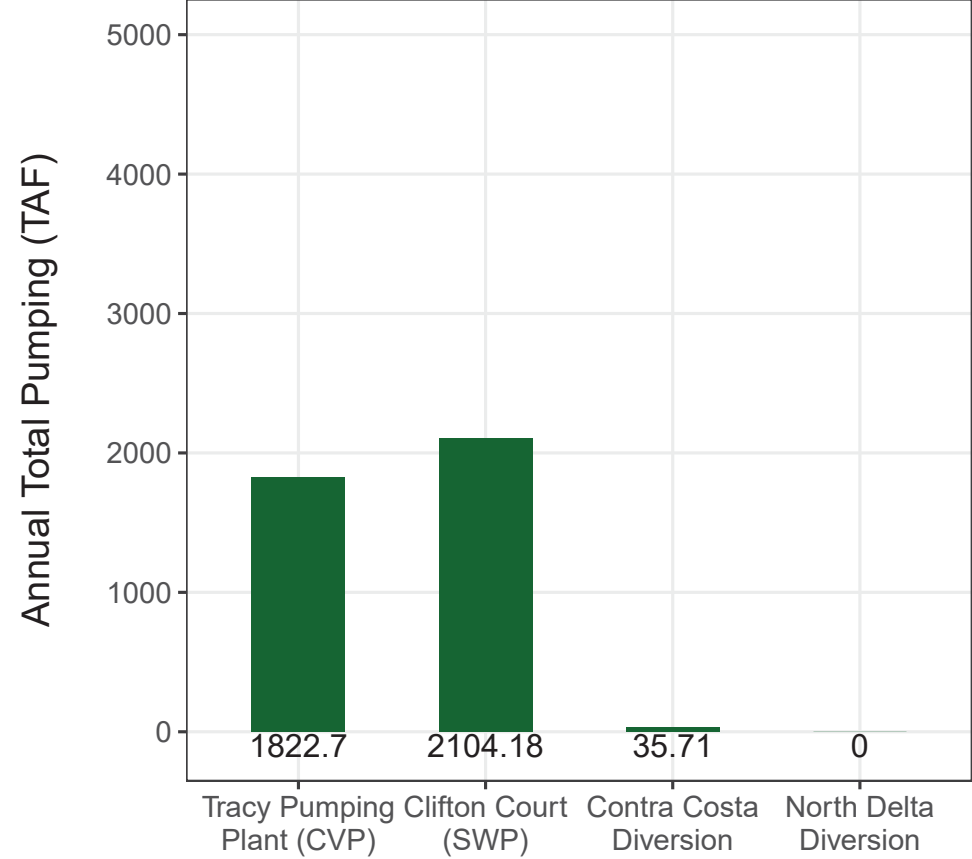
WY 1988 (Critical); EBC2



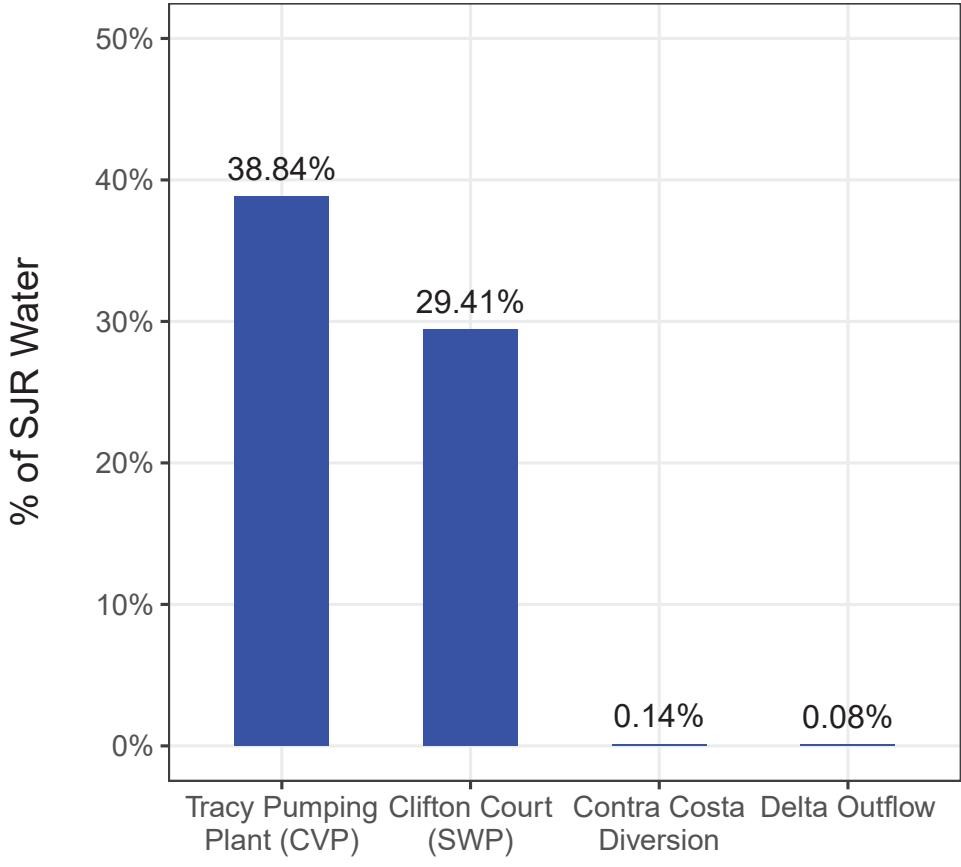
WY 1989 (Dry); EBC2



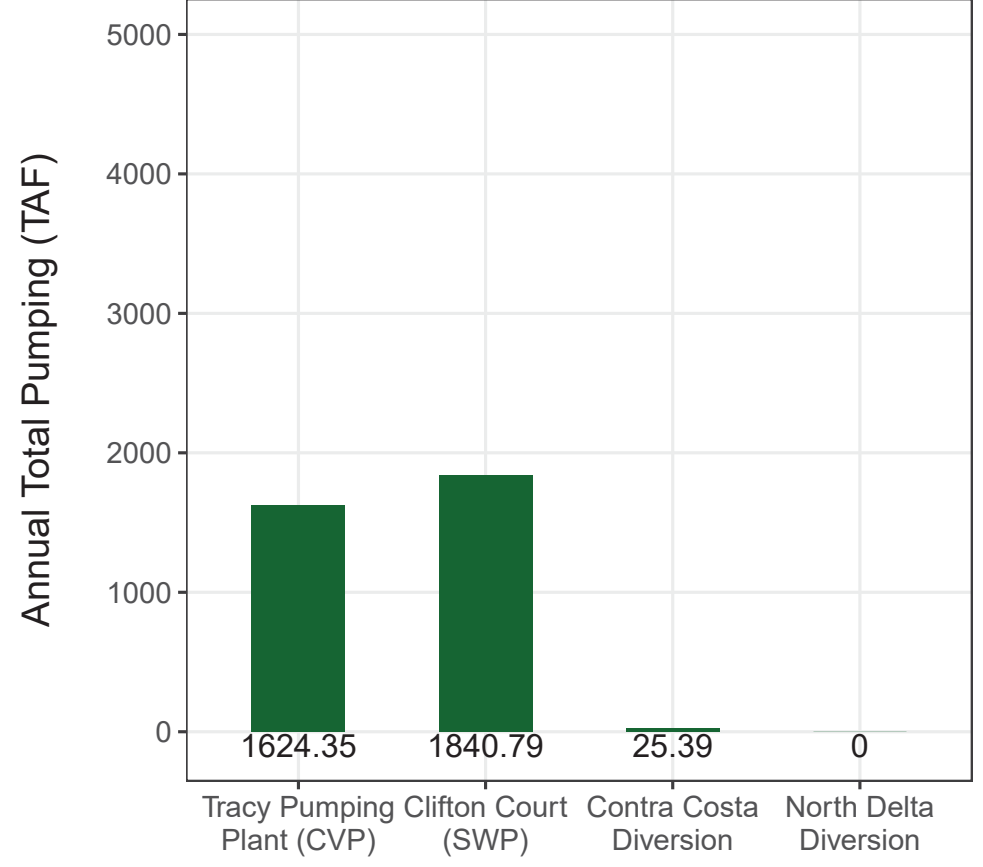
WY 1989 (Dry); EBC2



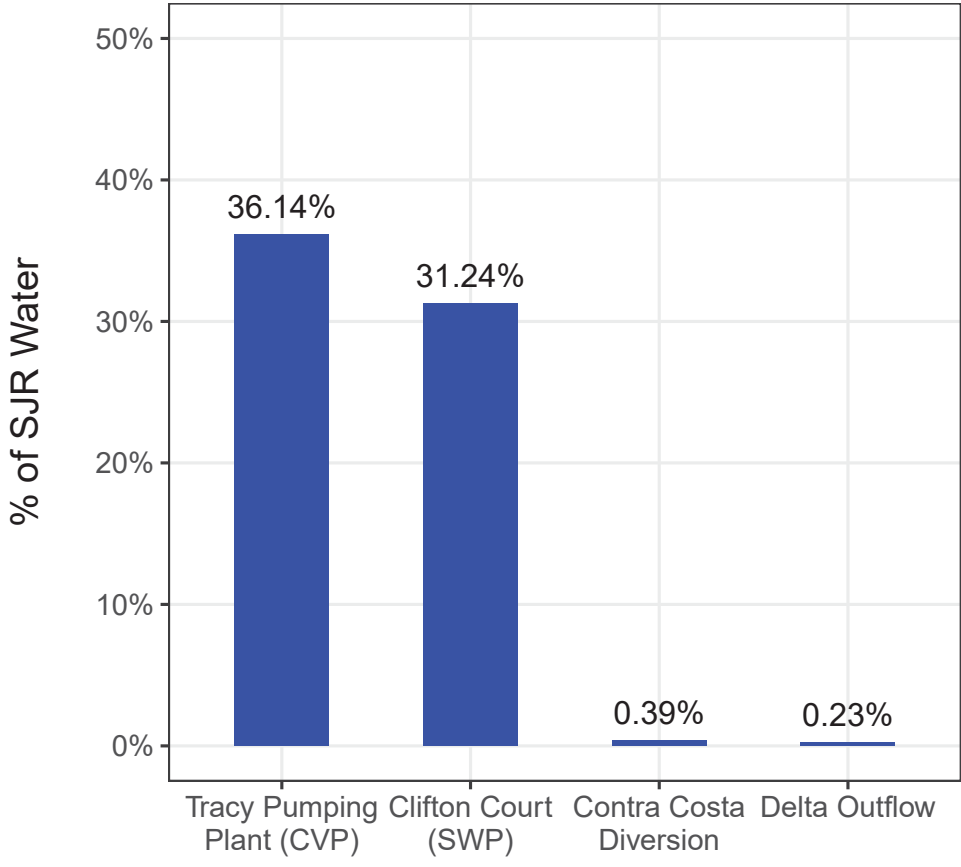
WY 1990 (Critical); EBC2



WY 1990 (Critical); EBC2

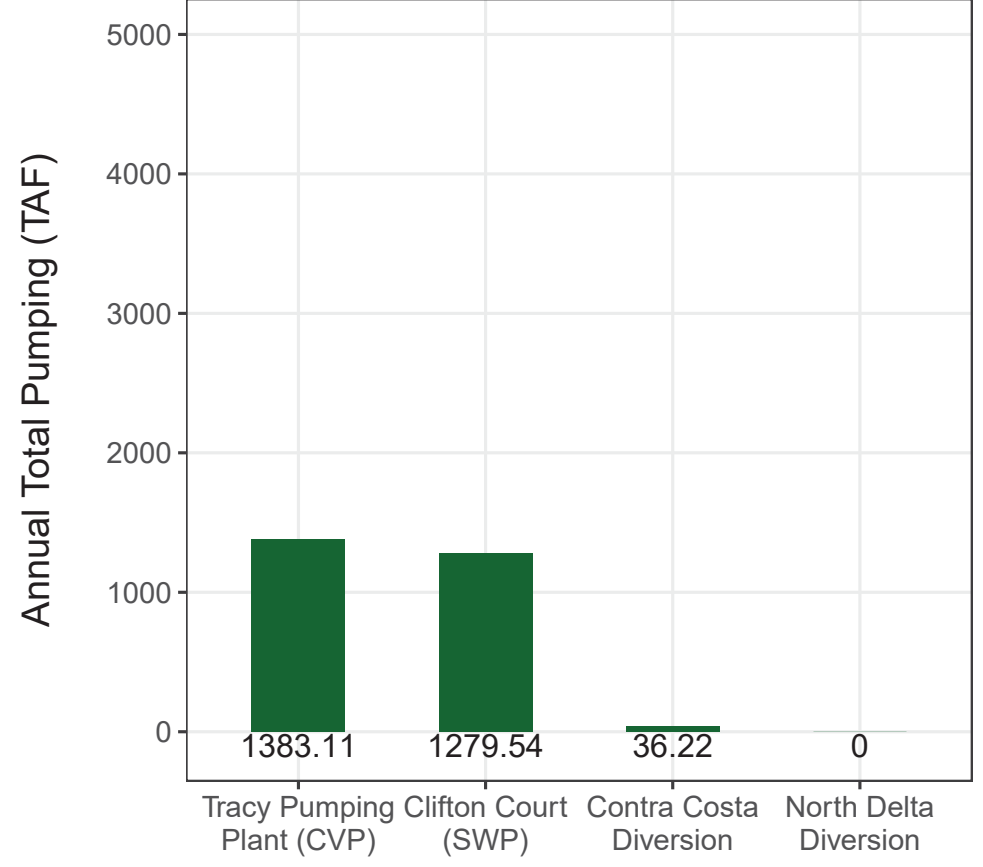


WY 1991 (Critical); EBC2



SJTA-306

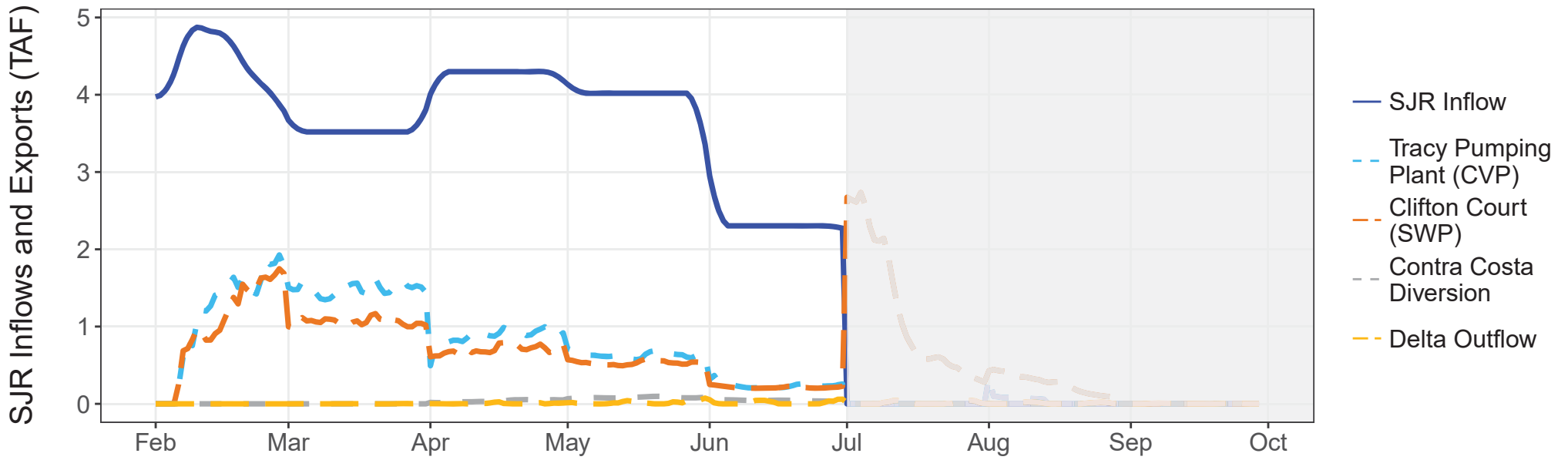
WY 1991 (Critical); EBC2



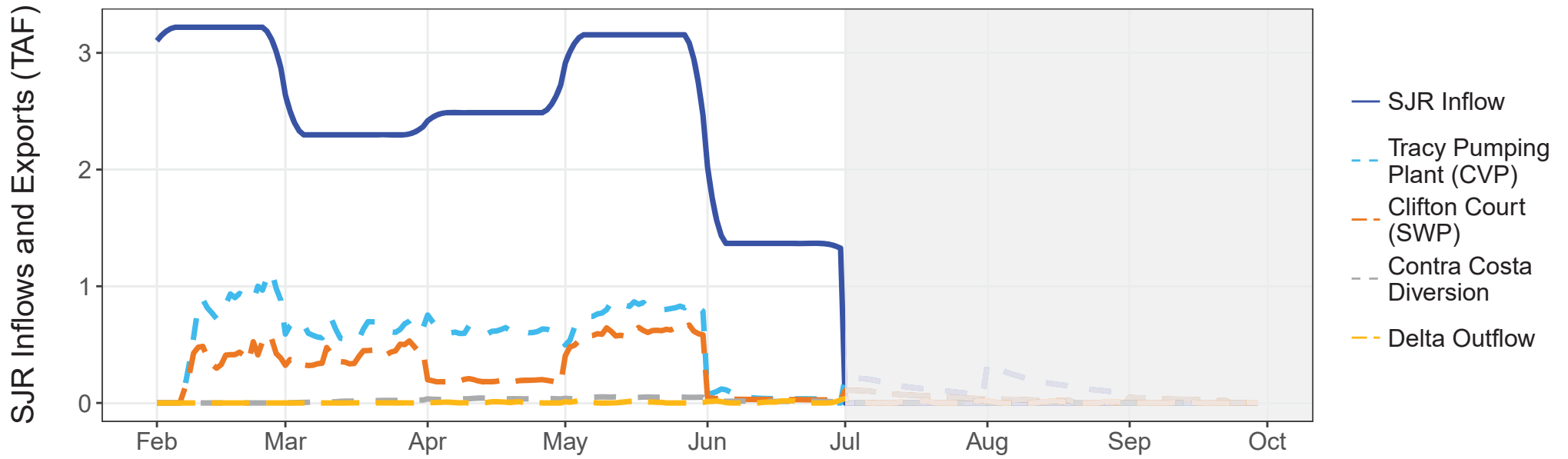
Scenario H4 Volumetric Fingerprinting Results

H4: Mean Daily Flow

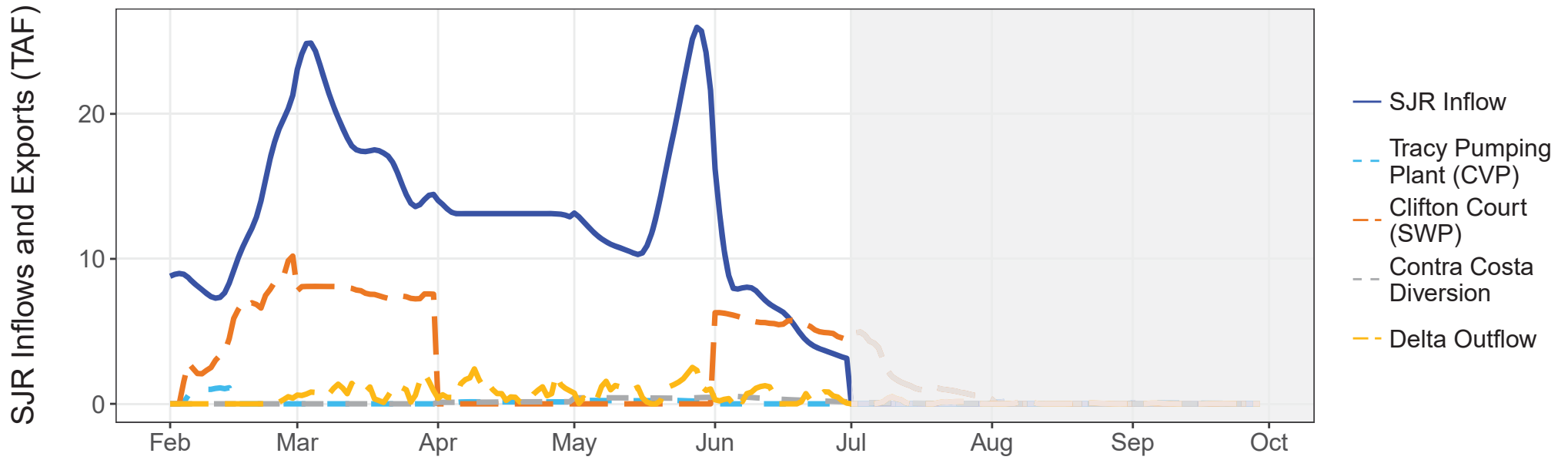
Daily Mean Flow; WY 1976 (Critical); H4



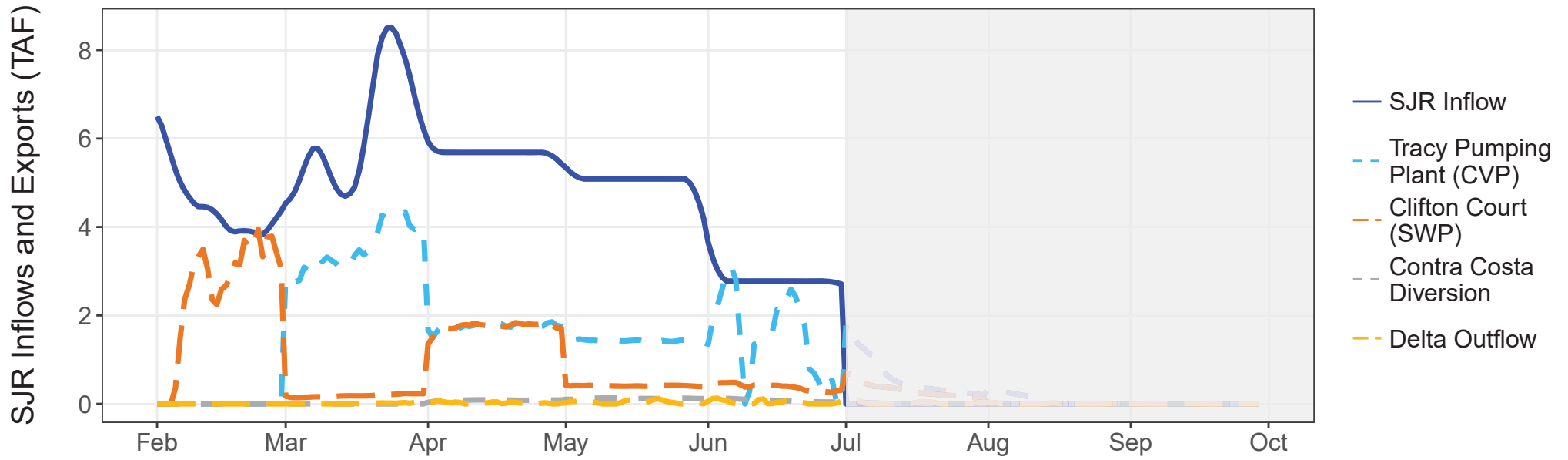
Daily Mean Flow; WY 1977 (Critical); H4

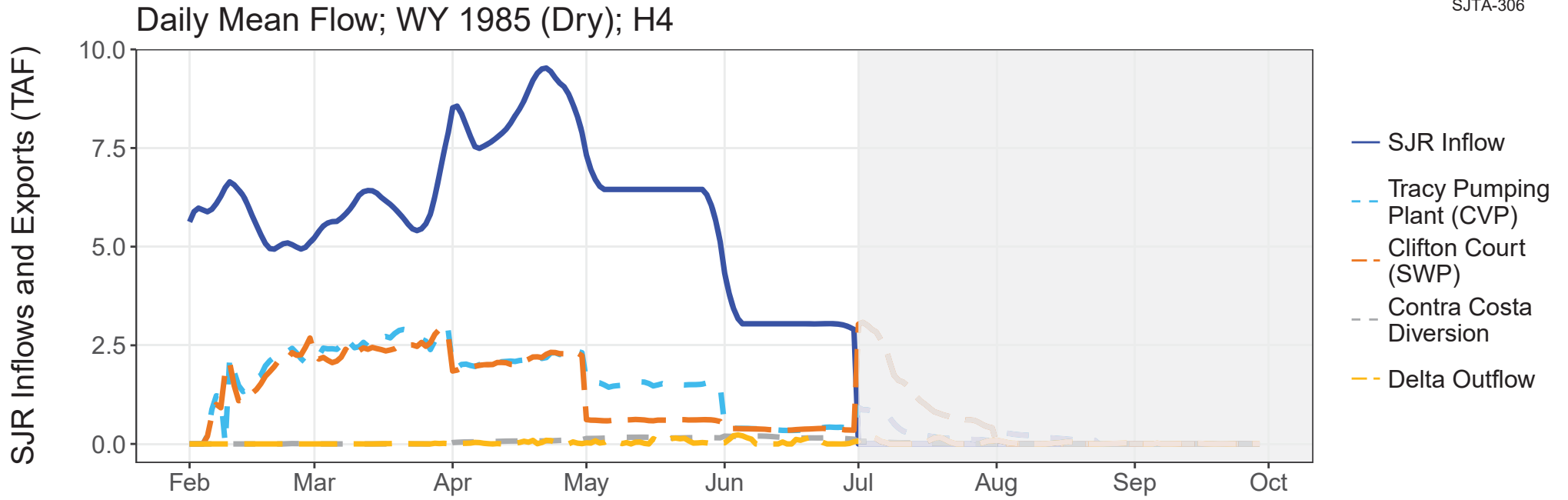


Daily Mean Flow; WY 1979 (Below Normal); H4

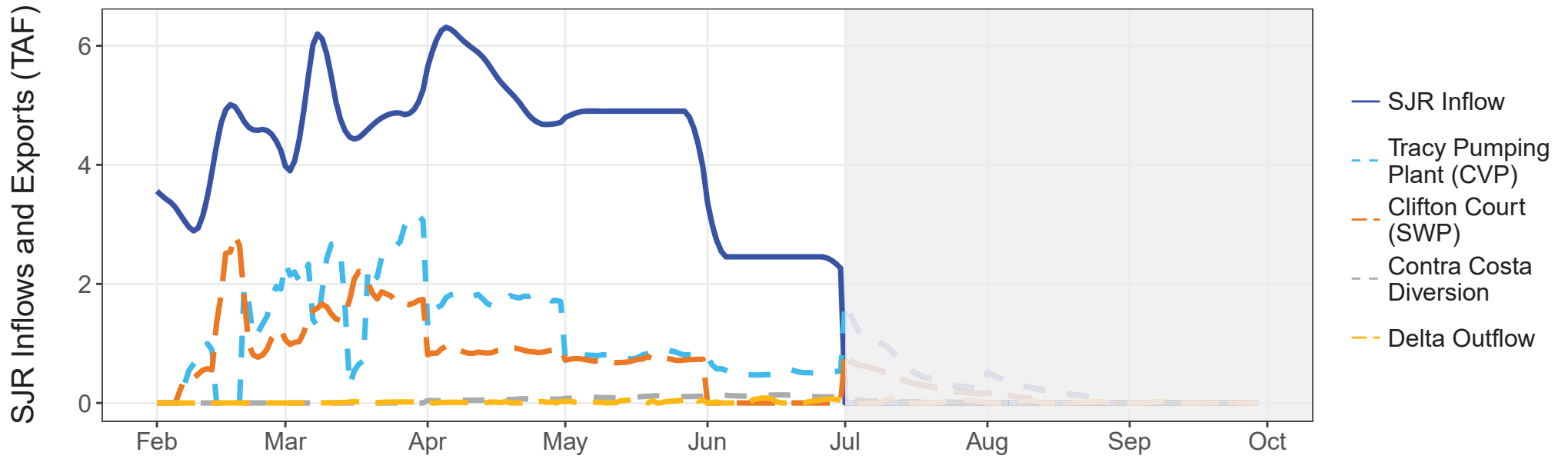


Daily Mean Flow; WY 1981 (Dry); H4

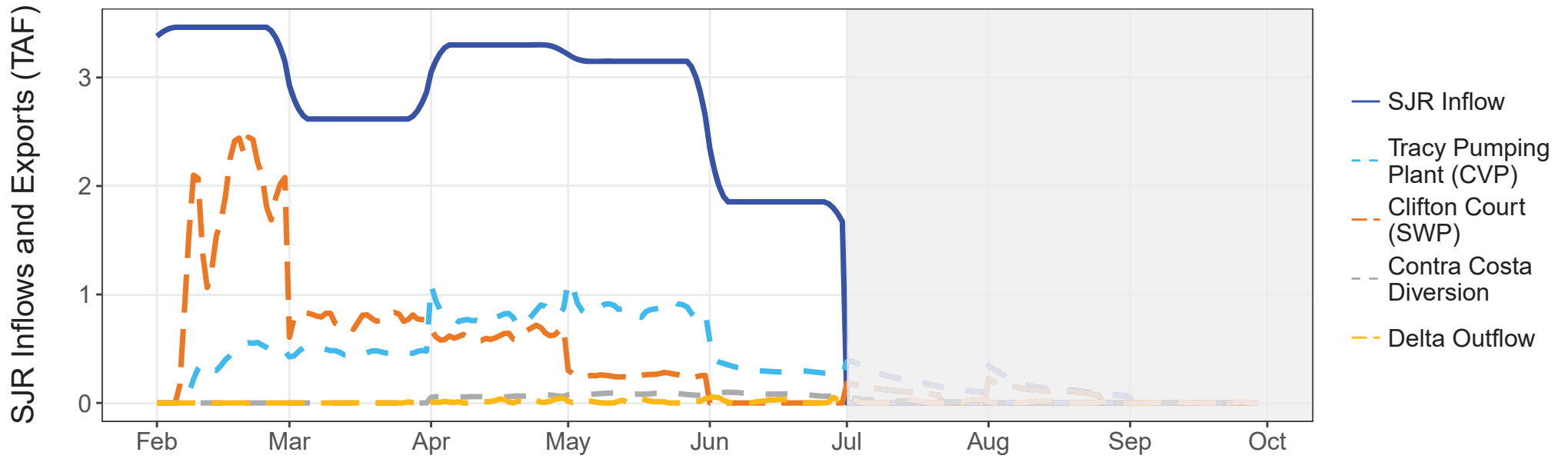




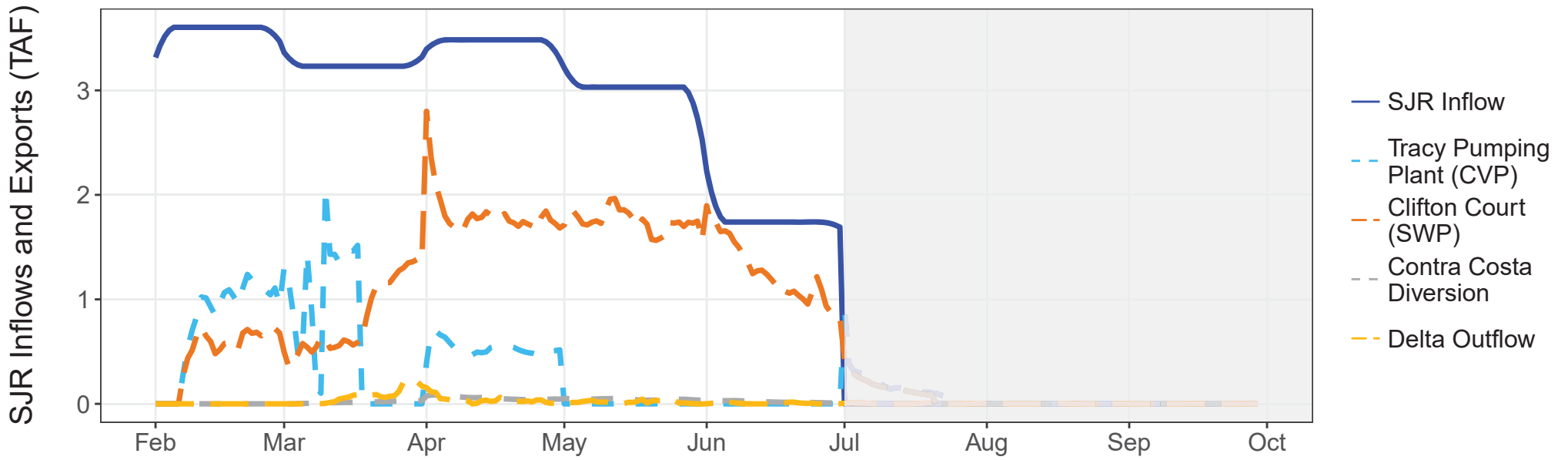
Daily Mean Flow; WY 1987 (Dry); H4



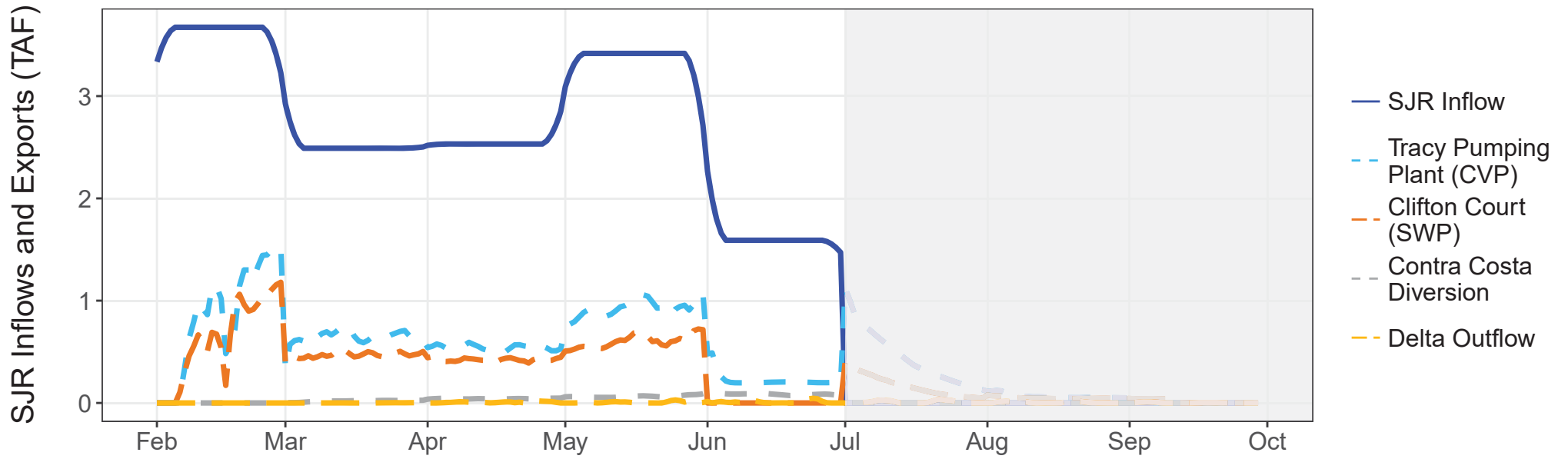
Daily Mean Flow; WY 1988 (Critical); H4



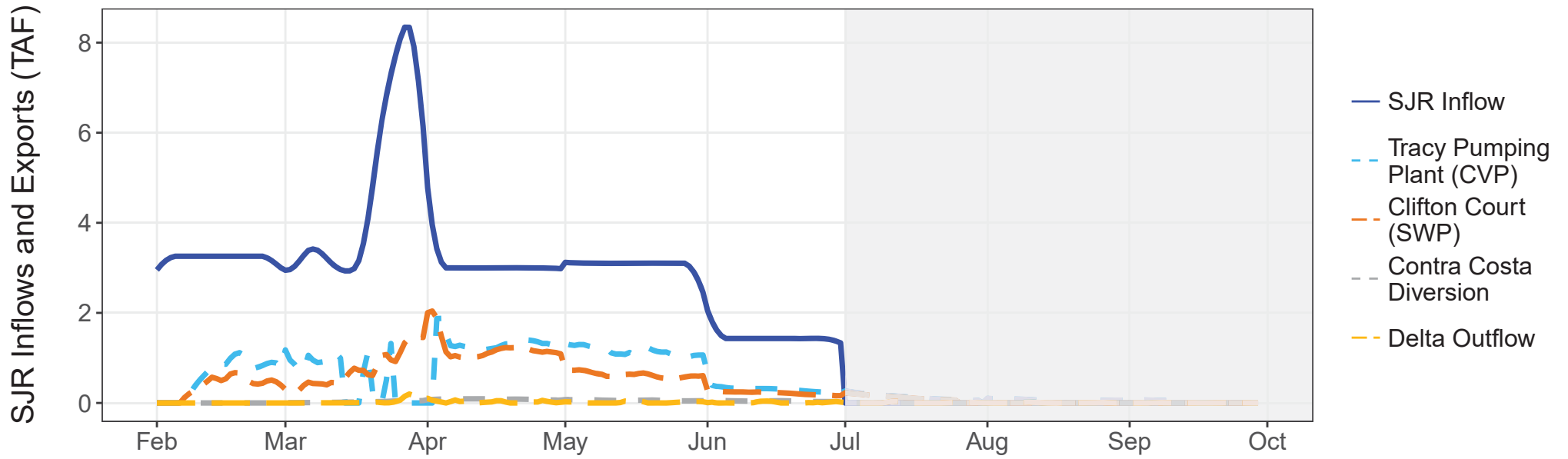
Daily Mean Flow; WY 1989 (Dry); H4



Daily Mean Flow; WY 1990 (Critical); H4

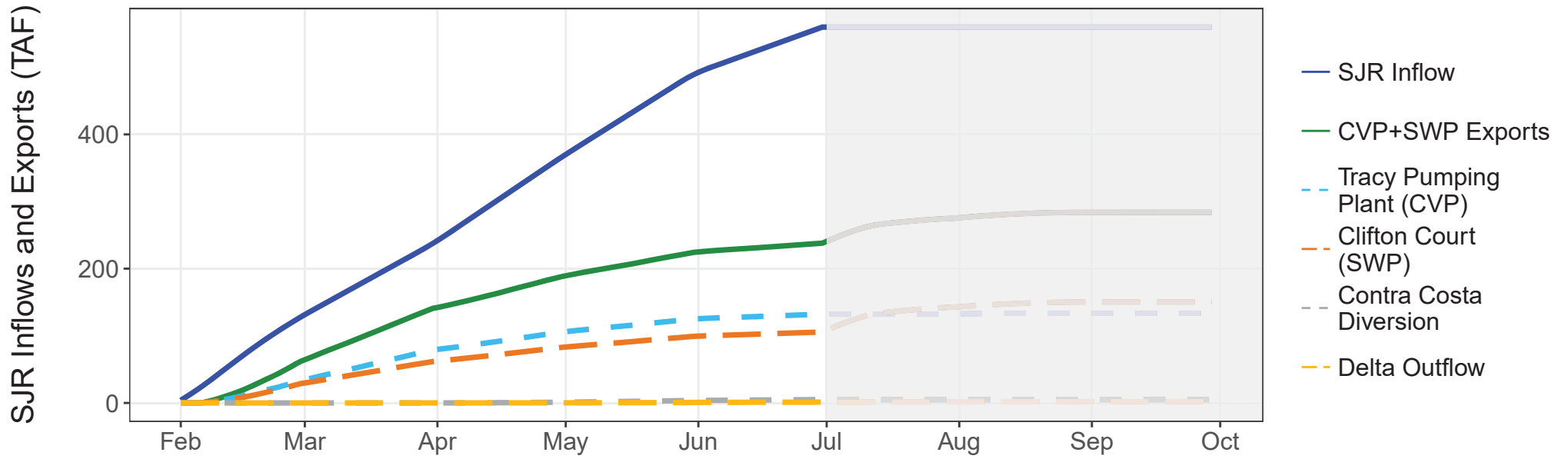


Daily Mean Flow; WY 1991 (Critical); H4

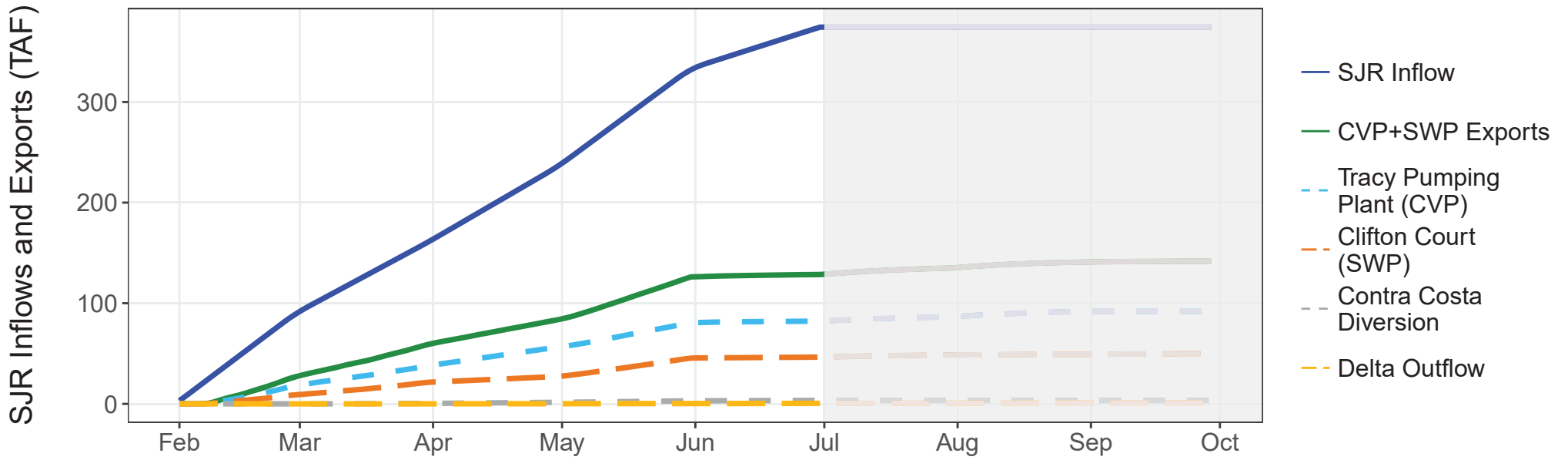


H4: Cumulative Flow

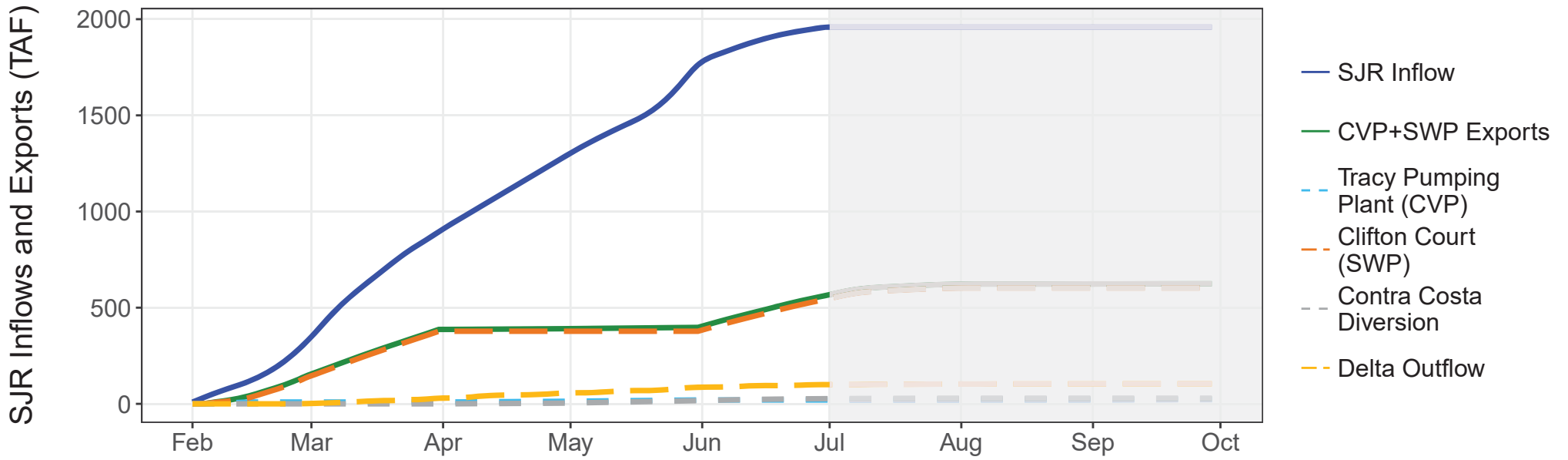
Cumulative Flow; WY 1976 (Critical); H4



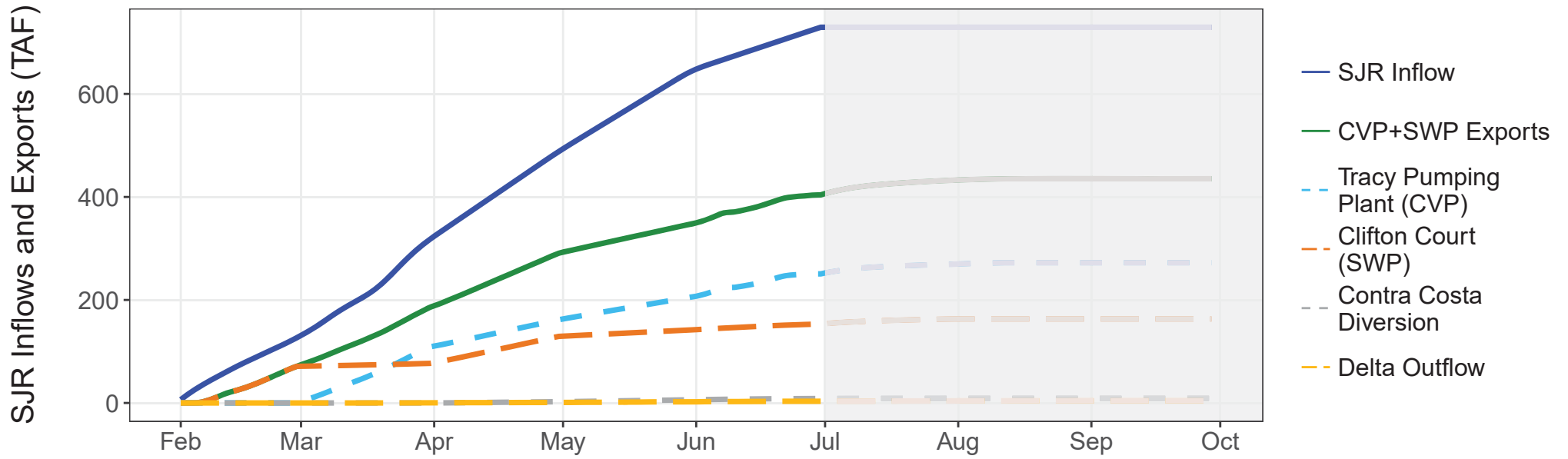
Cumulative Flow; WY 1977 (Critical); H4



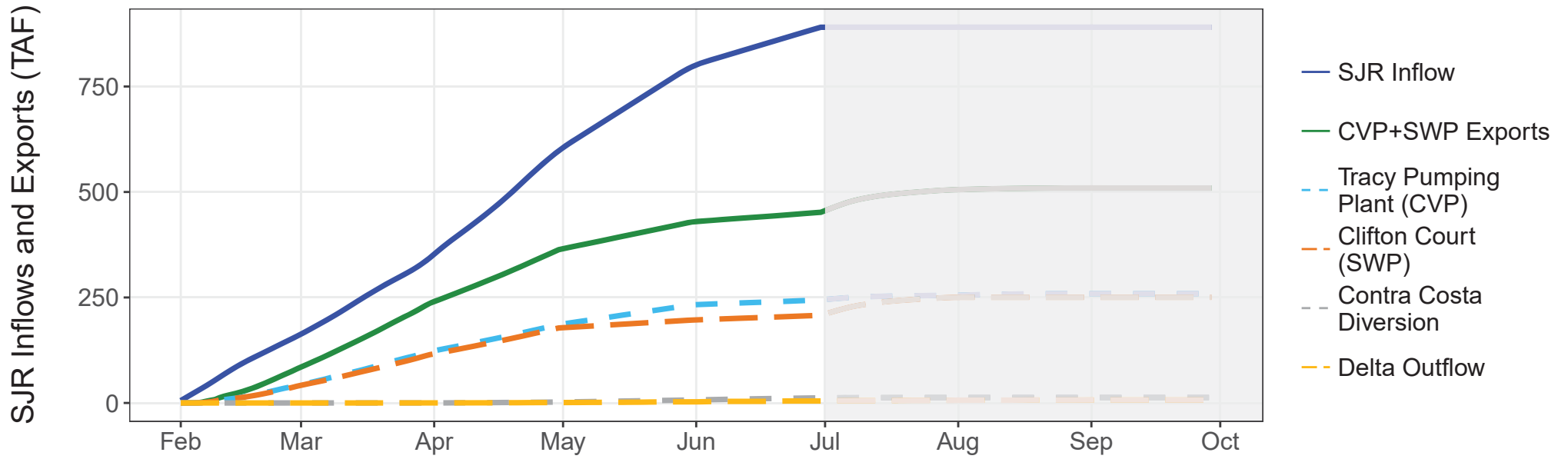
Cumulative Flow; WY 1979 (Below Normal); H4



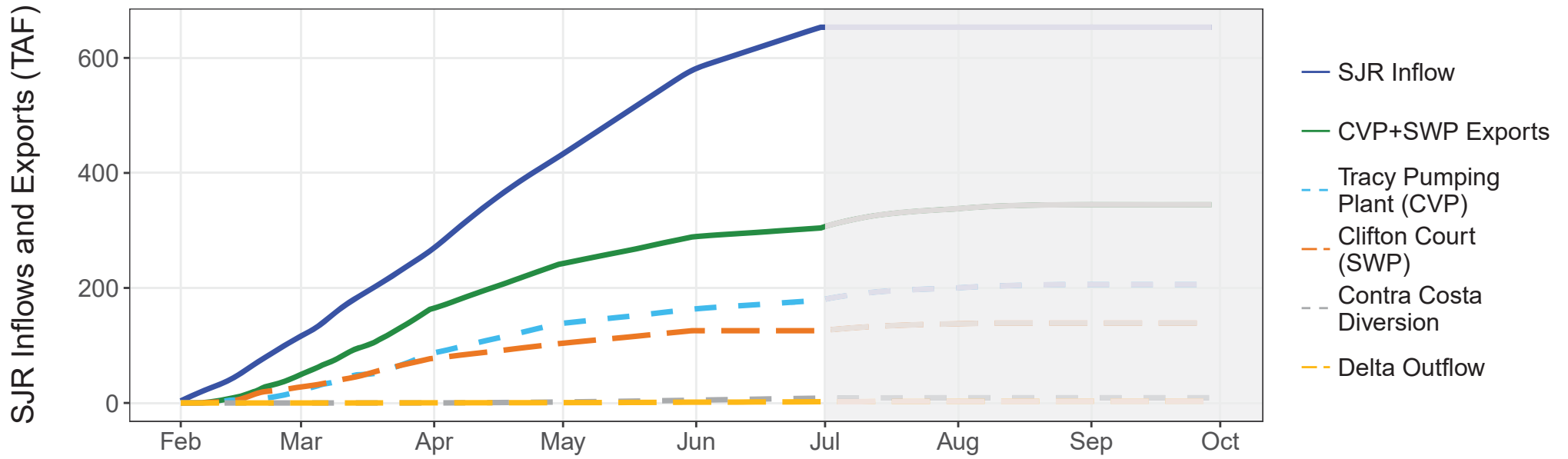
Cumulative Flow; WY 1981 (Dry); H4



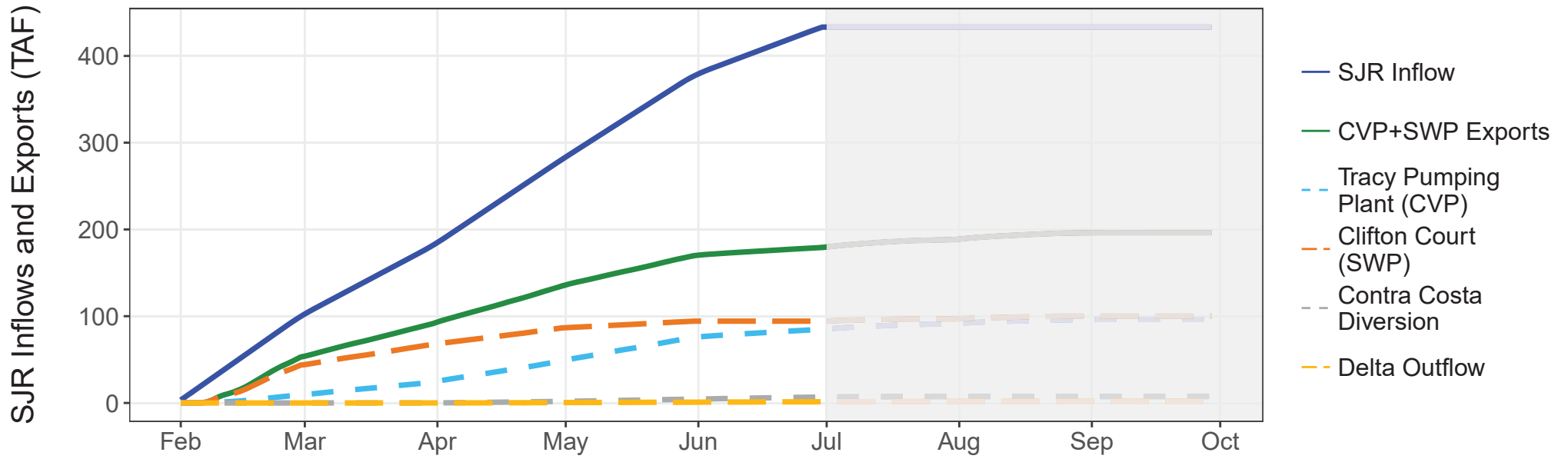
Cumulative Flow; WY 1985 (Dry); H4



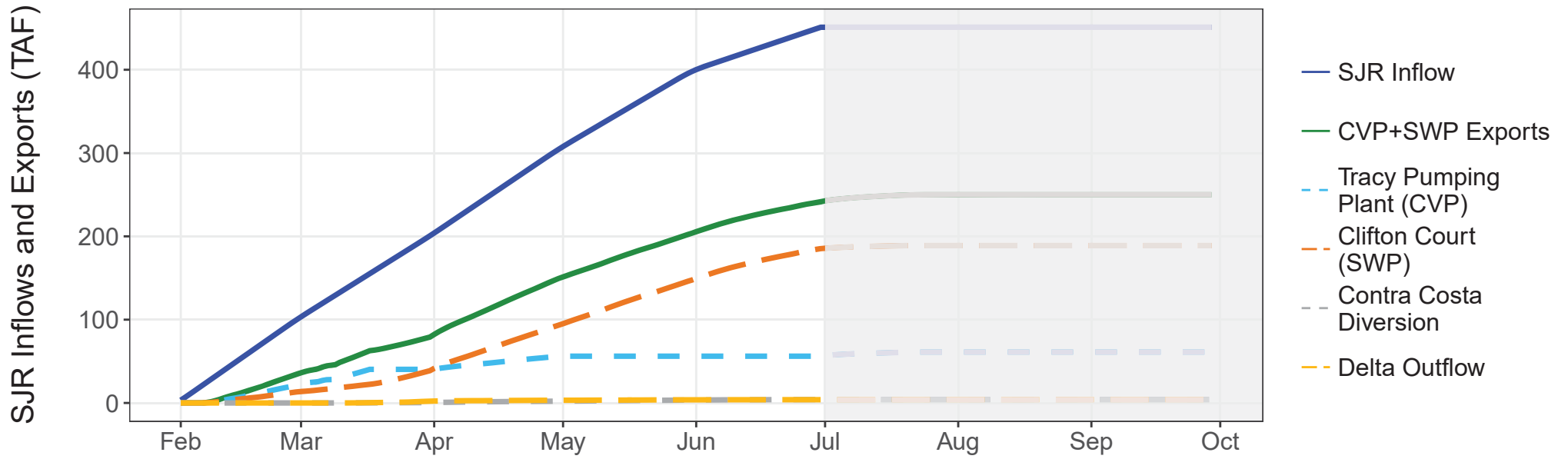
Cumulative Flow; WY 1987 (Dry); H4



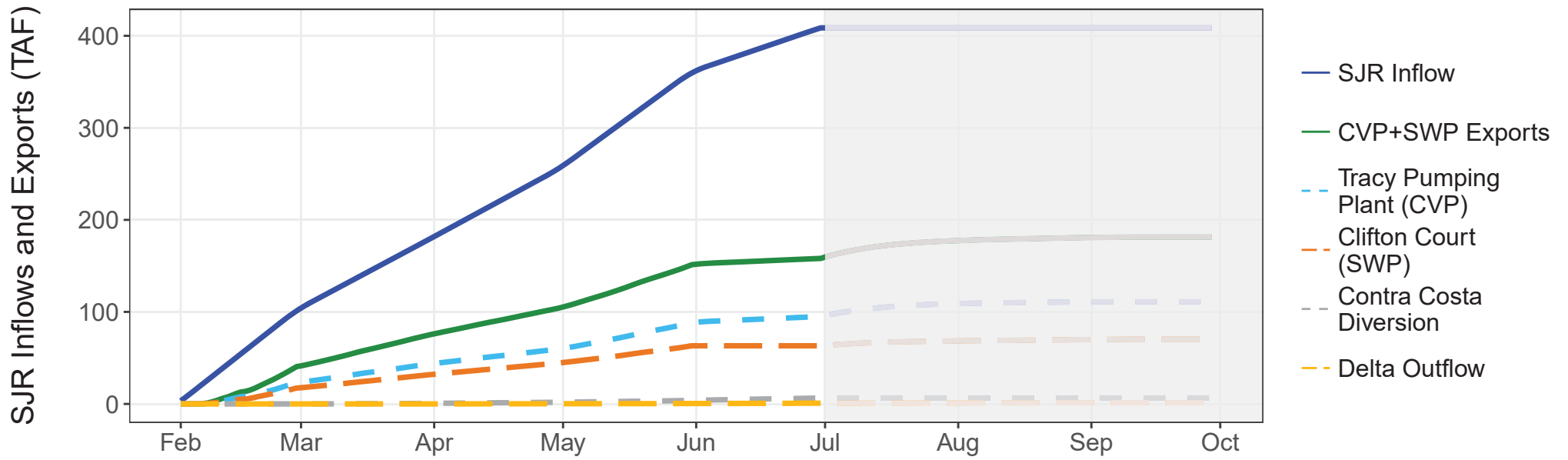
Cumulative Flow; WY 1988 (Critical); H4



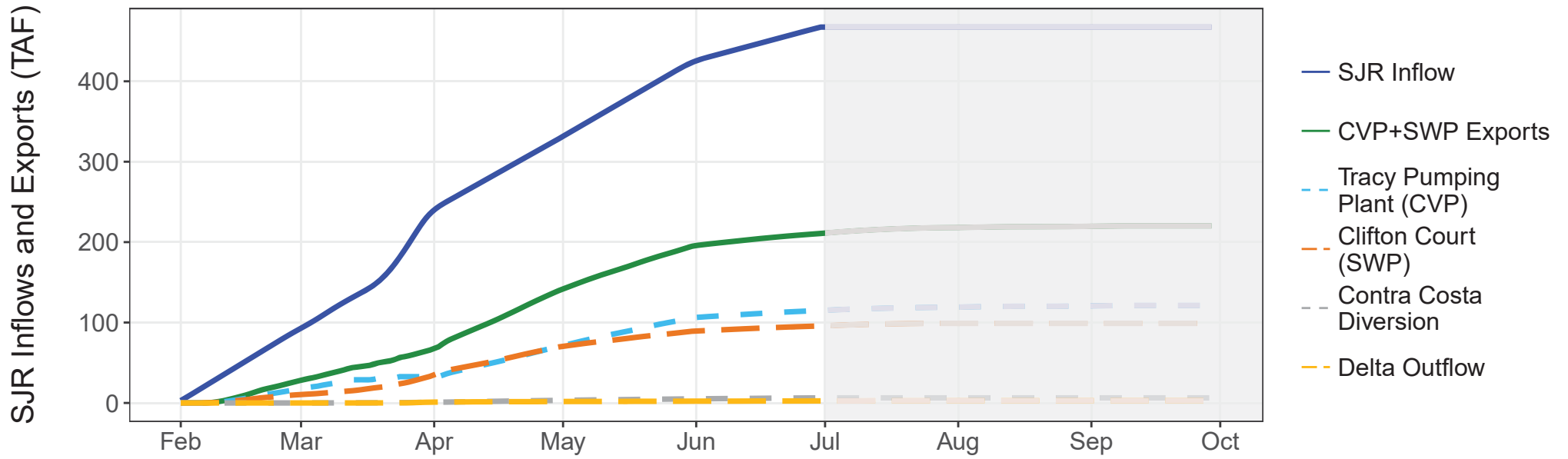
Cumulative Flow; WY 1989 (Dry); H4



Cumulative Flow; WY 1990 (Critical); H4

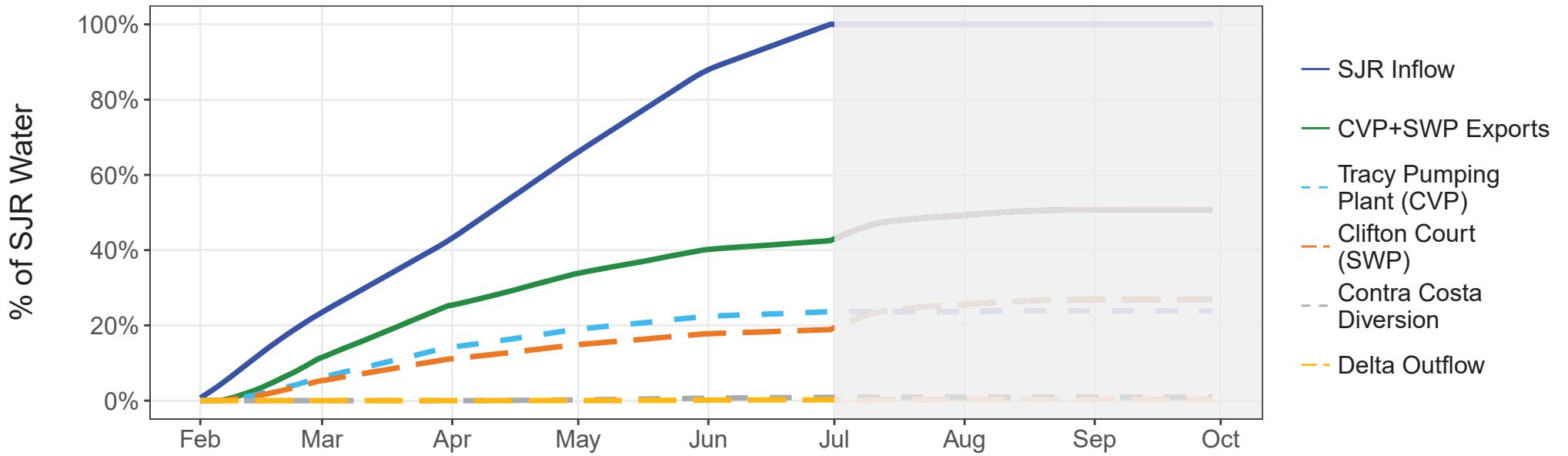


Cumulative Flow; WY 1991 (Critical); H4

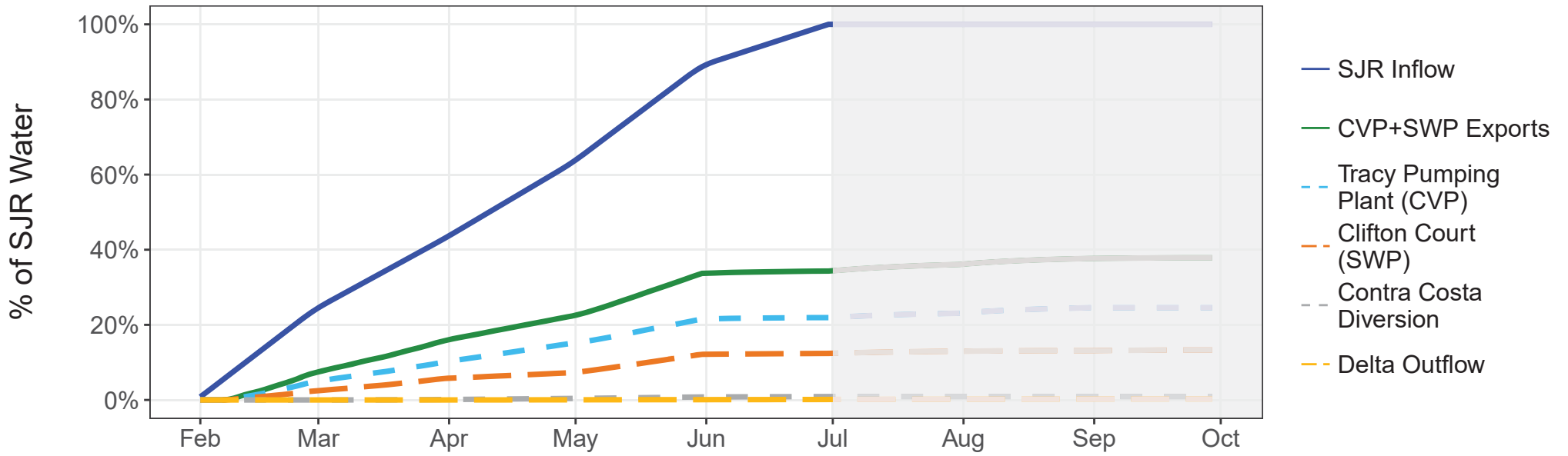


EBC2: Cumulative Percentage

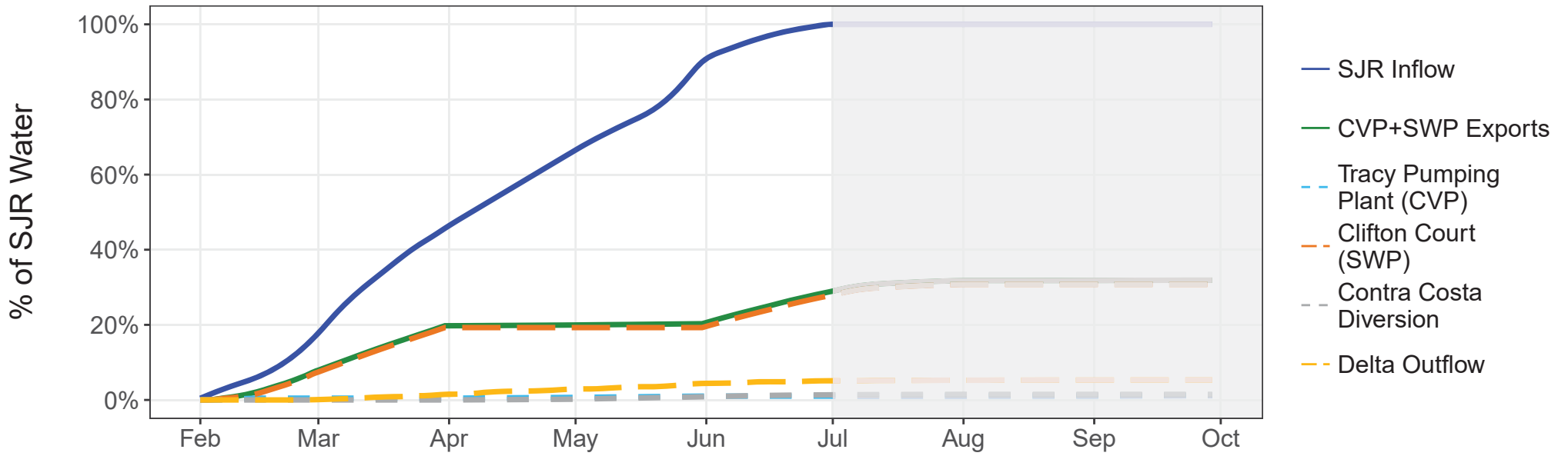
Cumulative Percentage; WY 1976 (Critical); H4



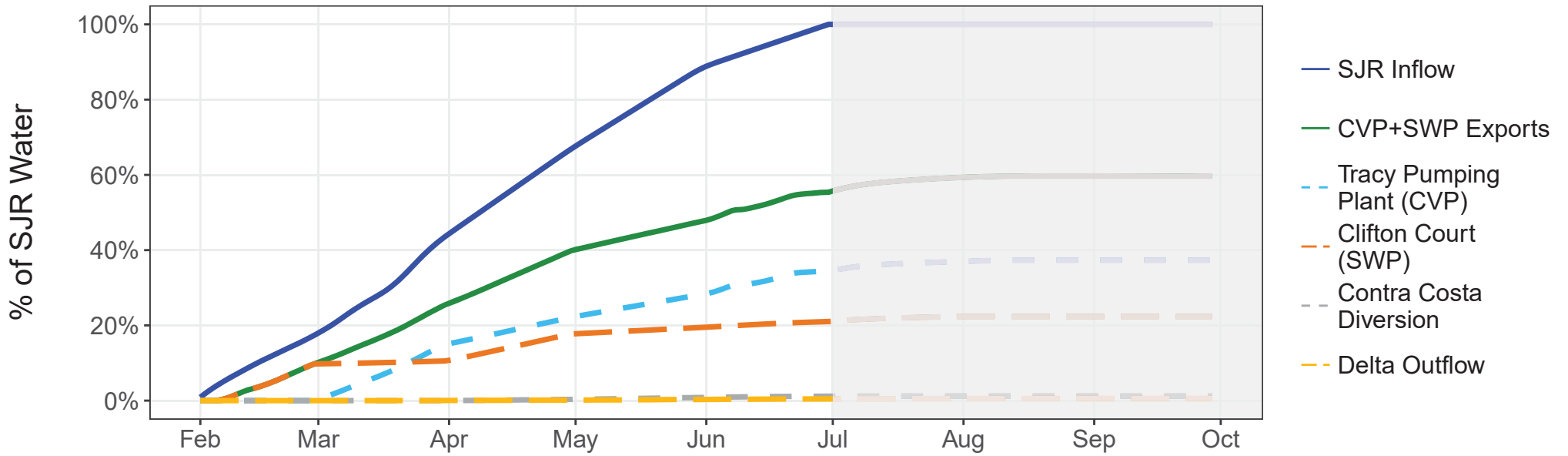
Cumulative Percentage; WY 1977 (Critical); H4



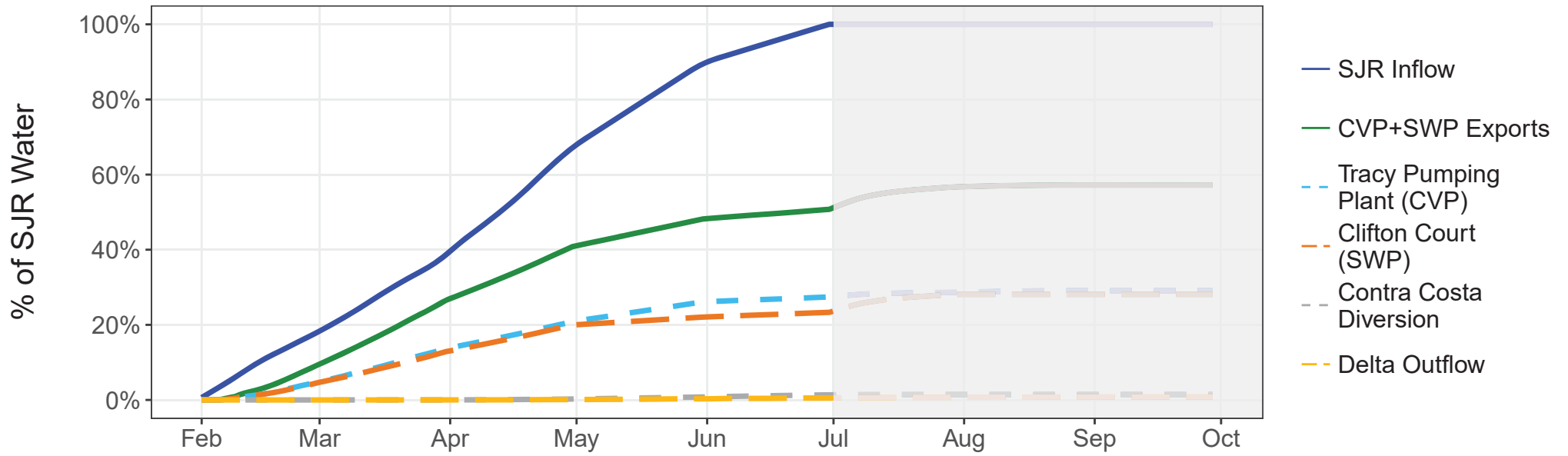
Cumulative Percentage; WY 1979 (Below Normal); H4



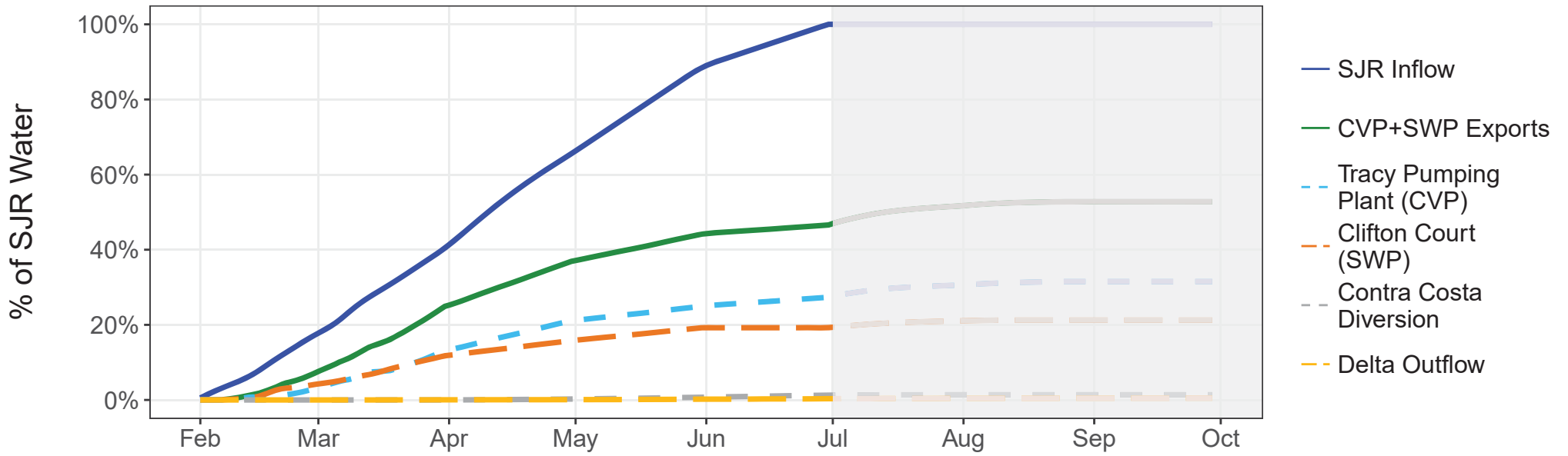
Cumulative Percentage; WY 1981 (Dry); H4



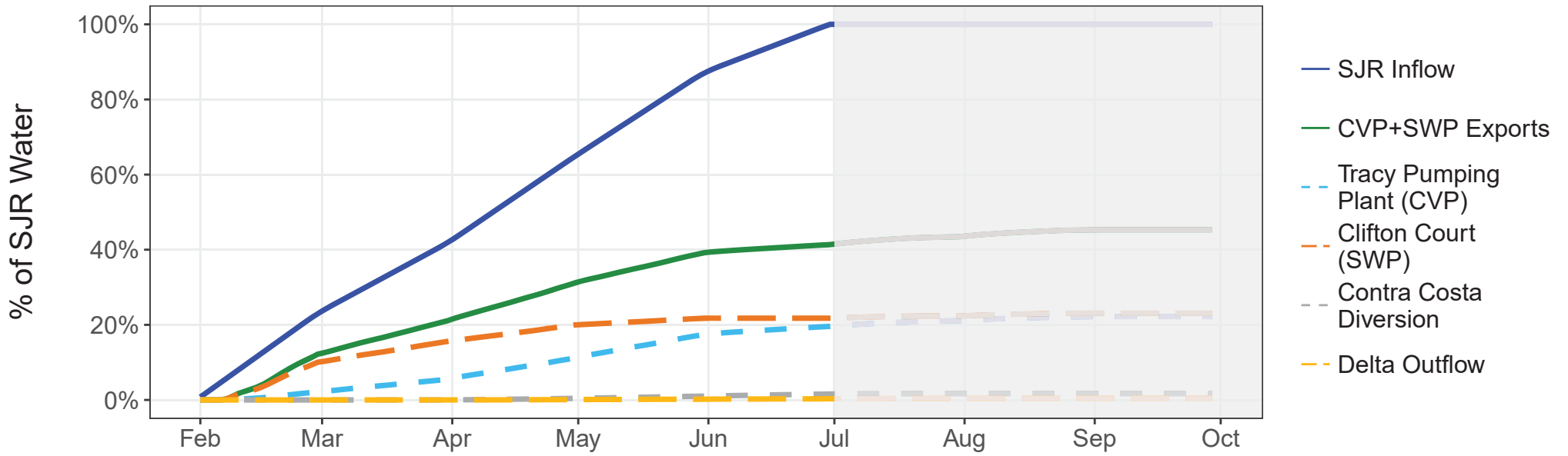
Cumulative Percentage; WY 1985 (Dry); H4



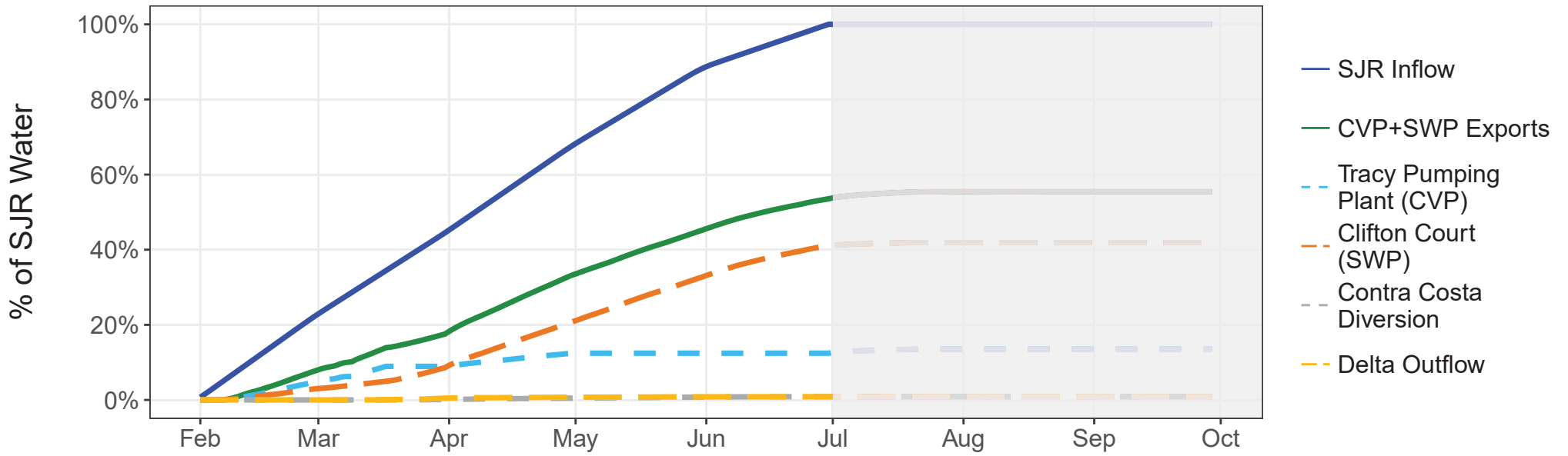
Cumulative Percentage; WY 1987 (Dry); H4



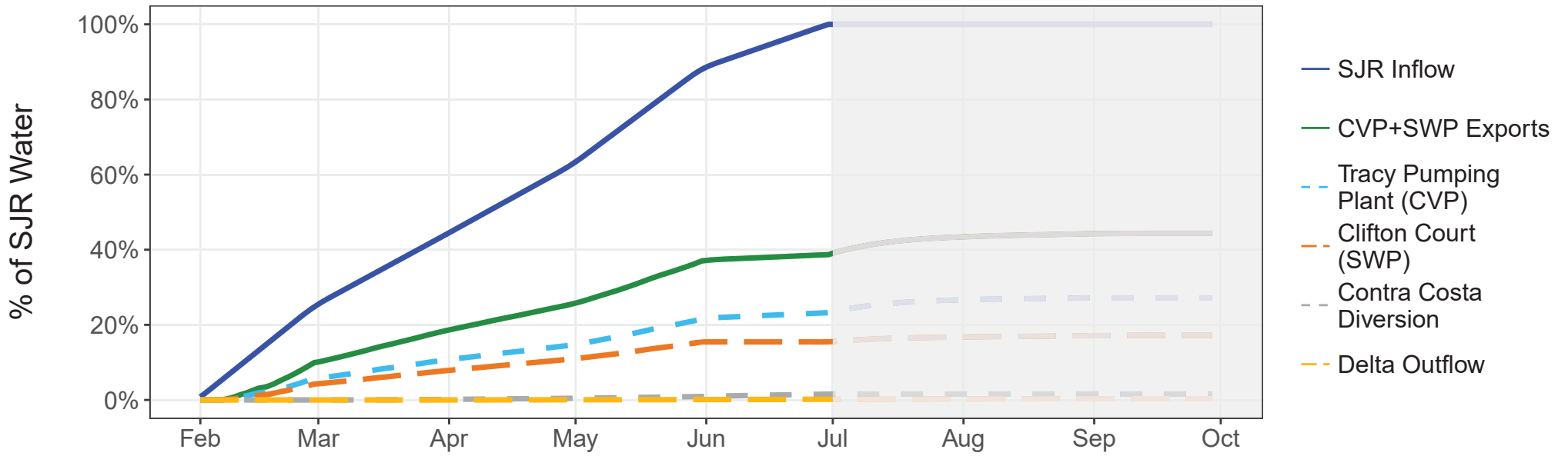
Cumulative Percentage; WY 1988 (Critical); H4



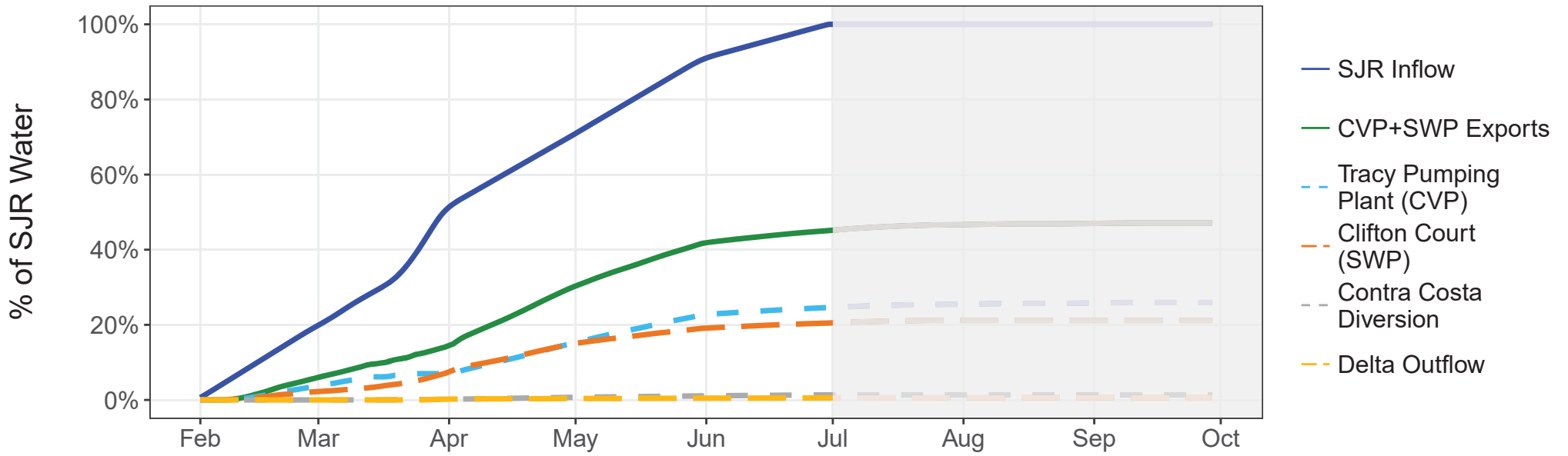
Cumulative Percentage; WY 1989 (Dry); H4



Cumulative Percentage; WY 1990 (Critical); H4

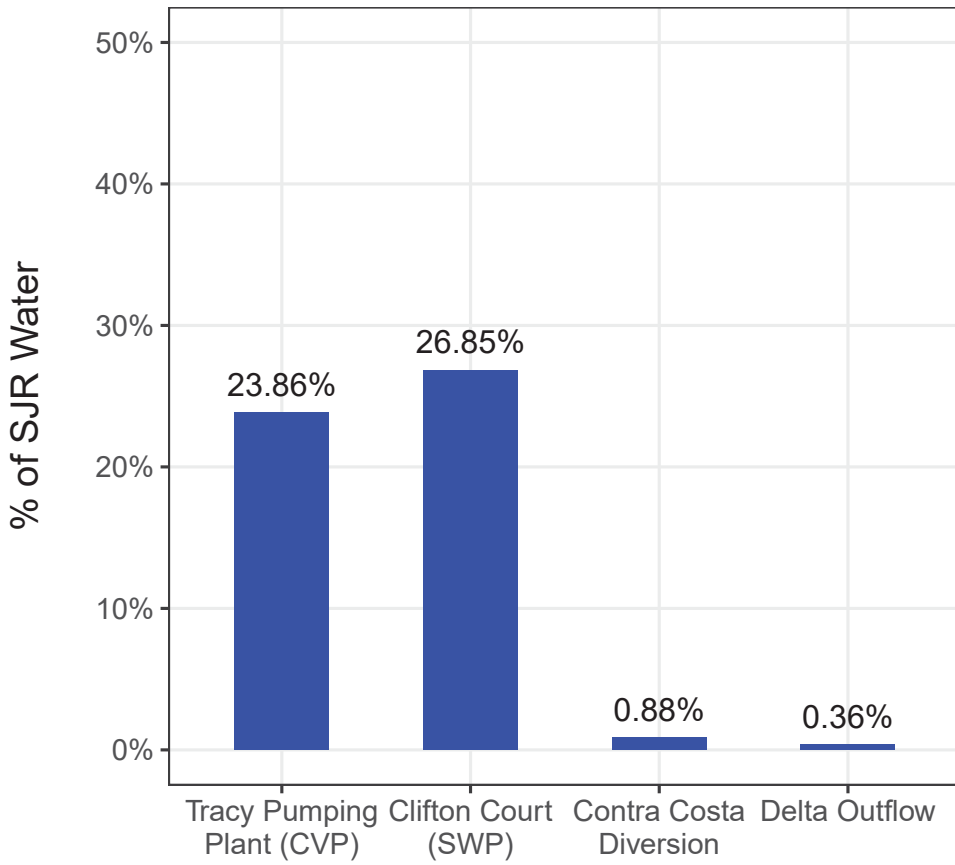


Cumulative Percentage; WY 1991 (Critical); H4



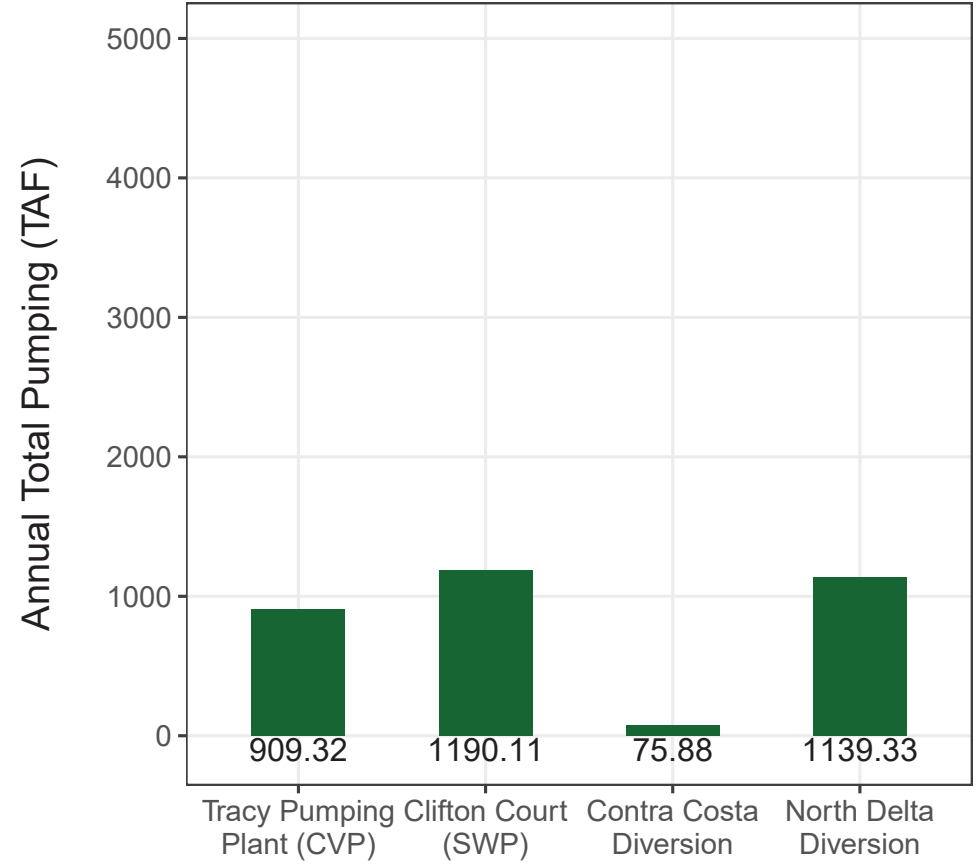
EBC2: Fate of San Joaquin River Water and Total Exports/Diversions

WY 1976 (Critical); H4

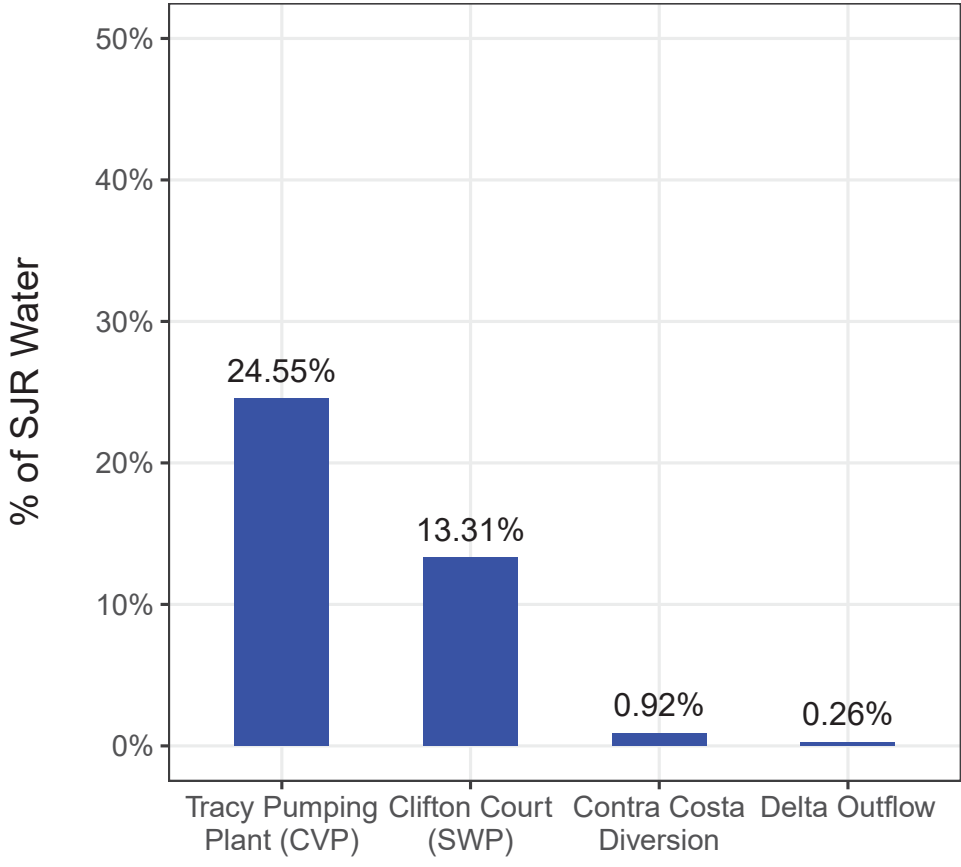


WY 1976 (Critical); H4

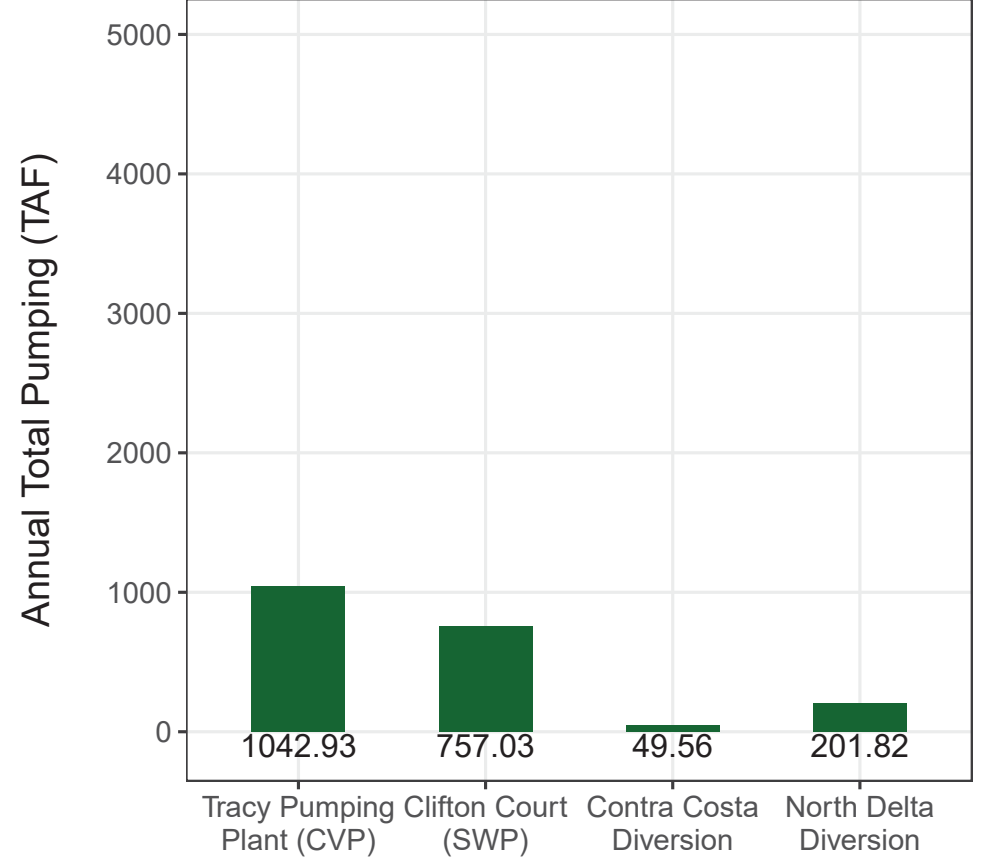
SJTA-306



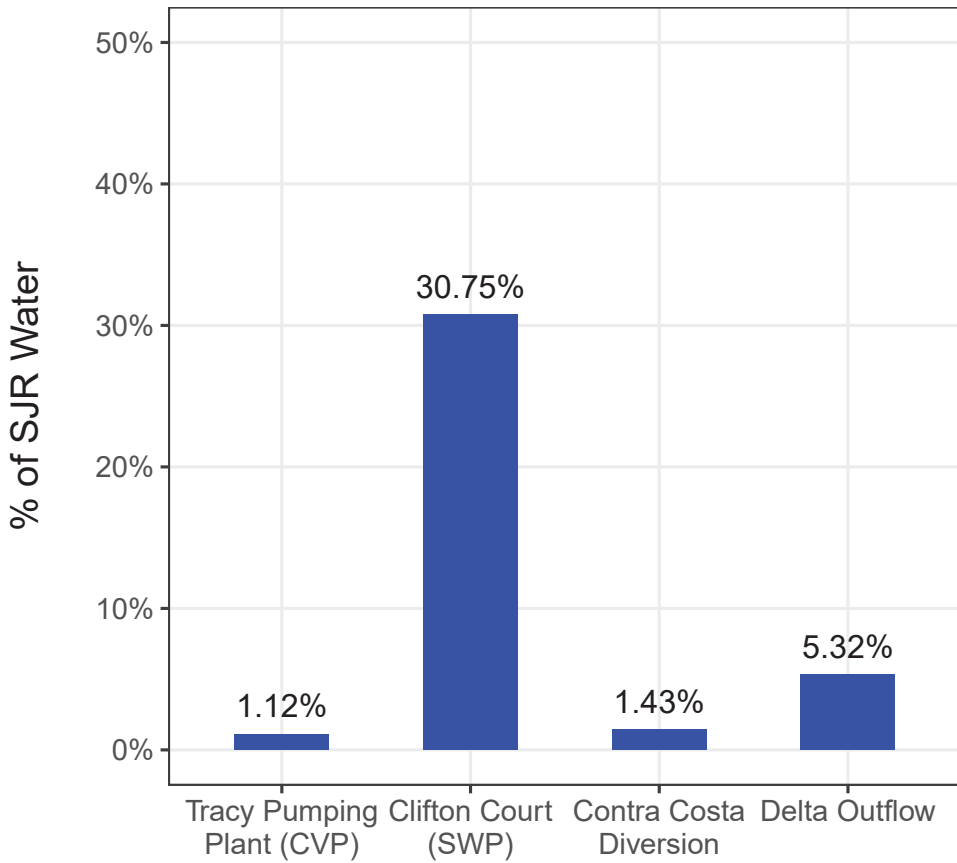
WY 1977 (Critical); H4



WY 1977 (Critical); H4

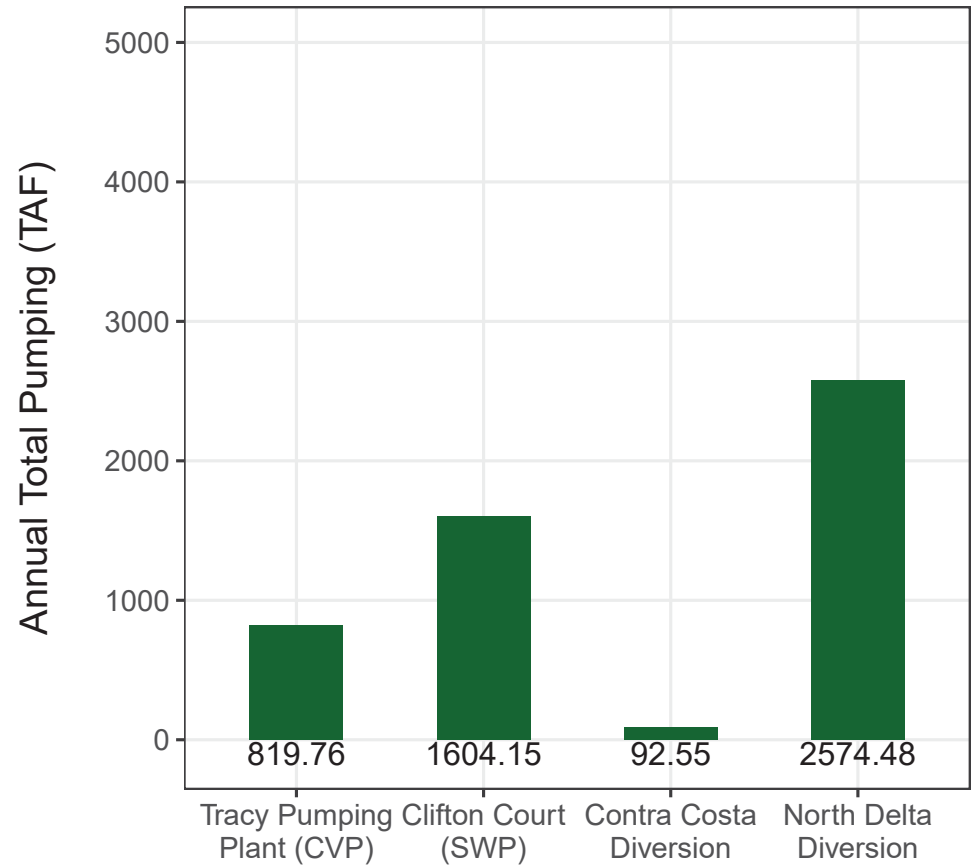


WY 1979 (Below Normal); H4

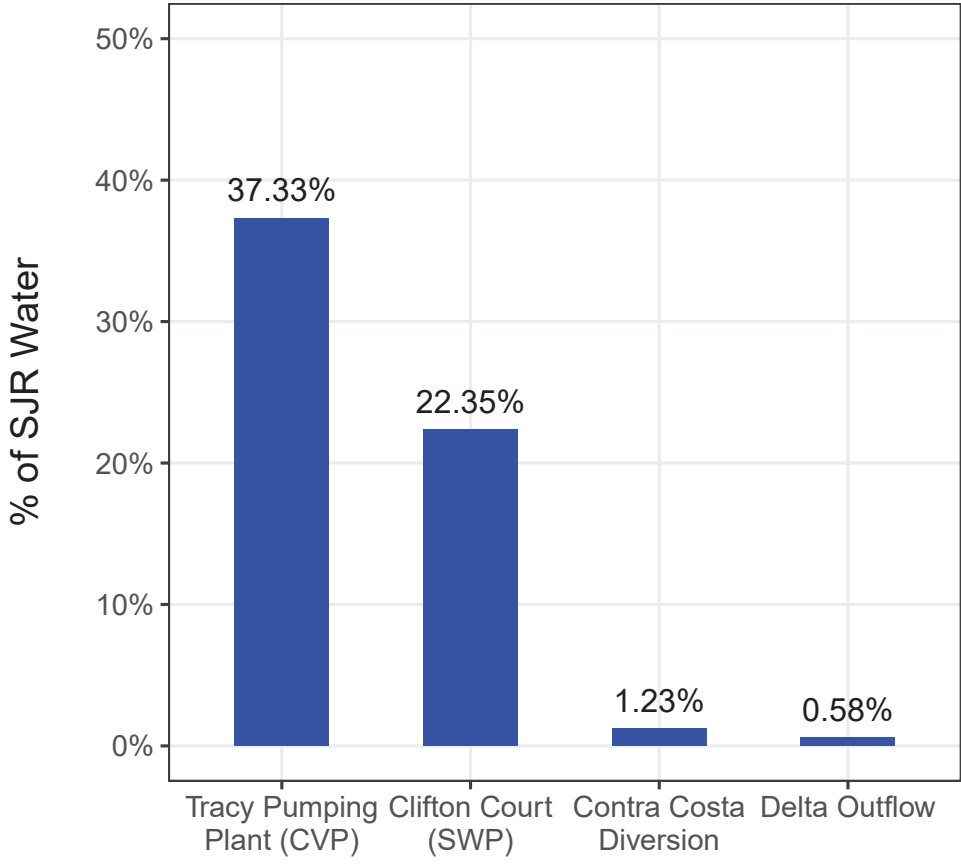


SJTA-306

WY 1979 (Below Normal); H4

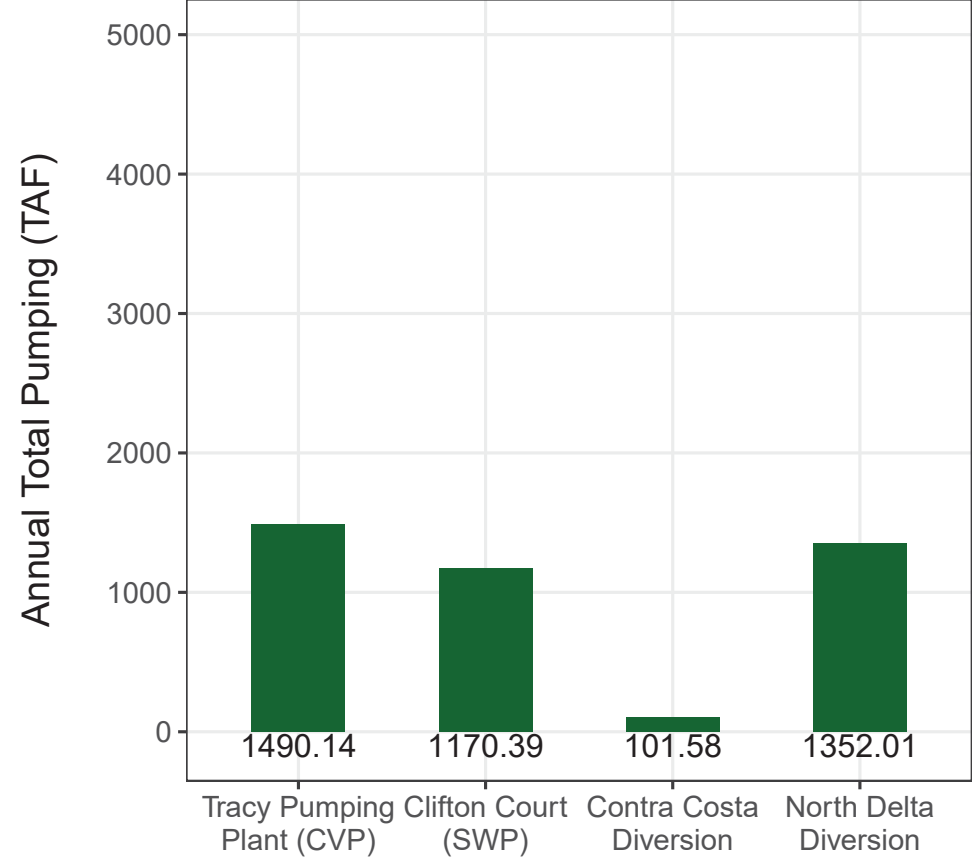


WY 1981 (Dry); H4

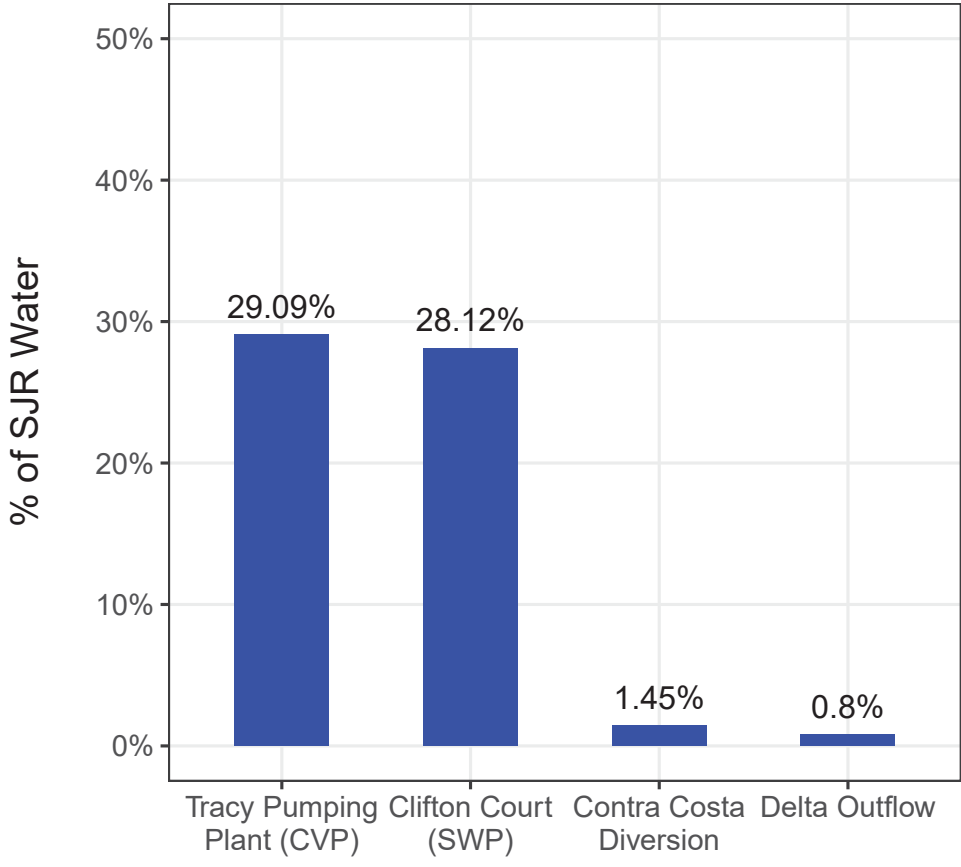


SJTA-306

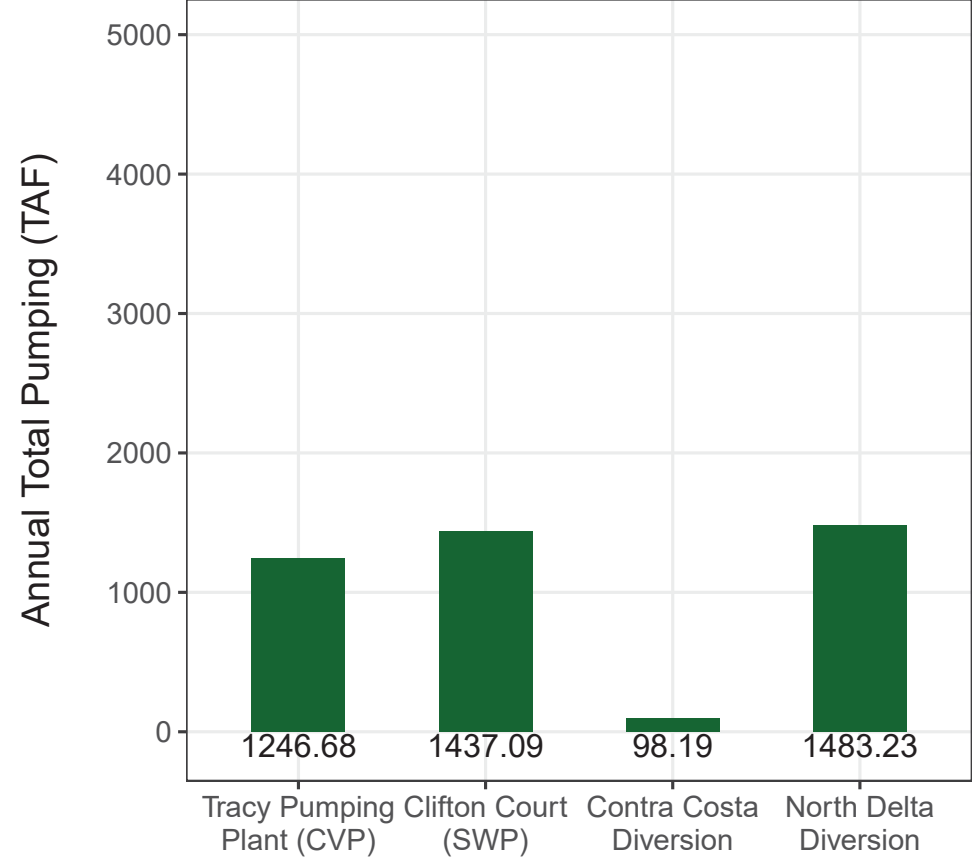
WY 1981 (Dry); H4



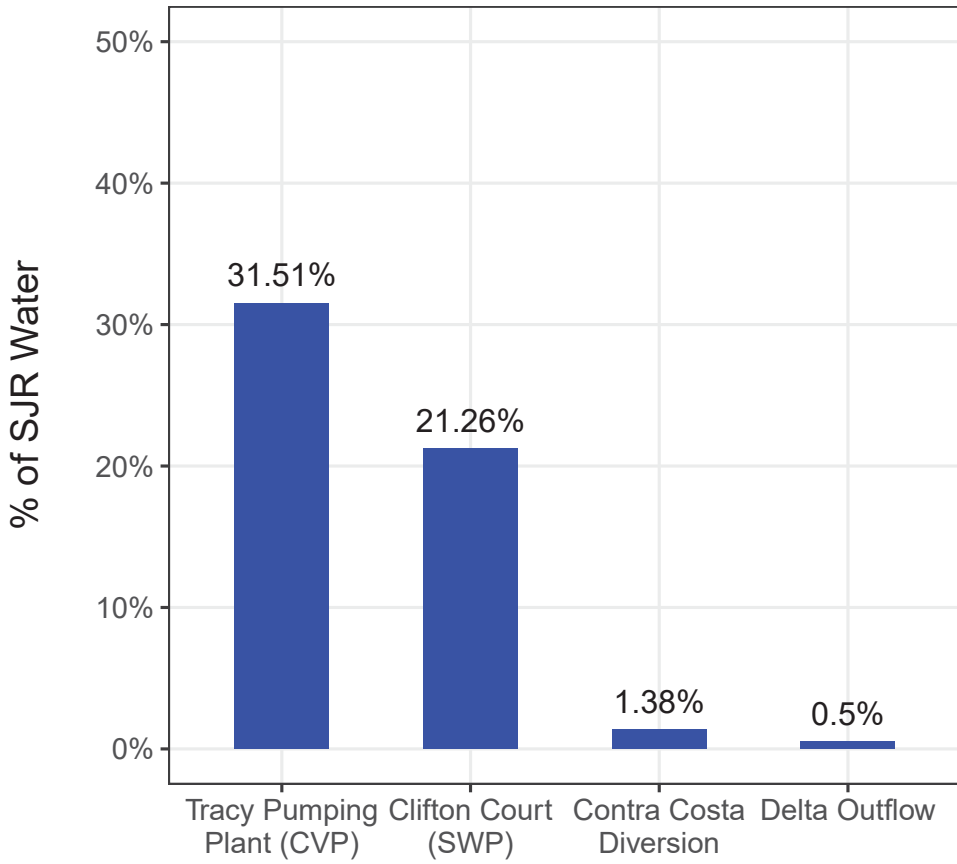
WY 1985 (Dry); H4



WY 1985 (Dry); H4

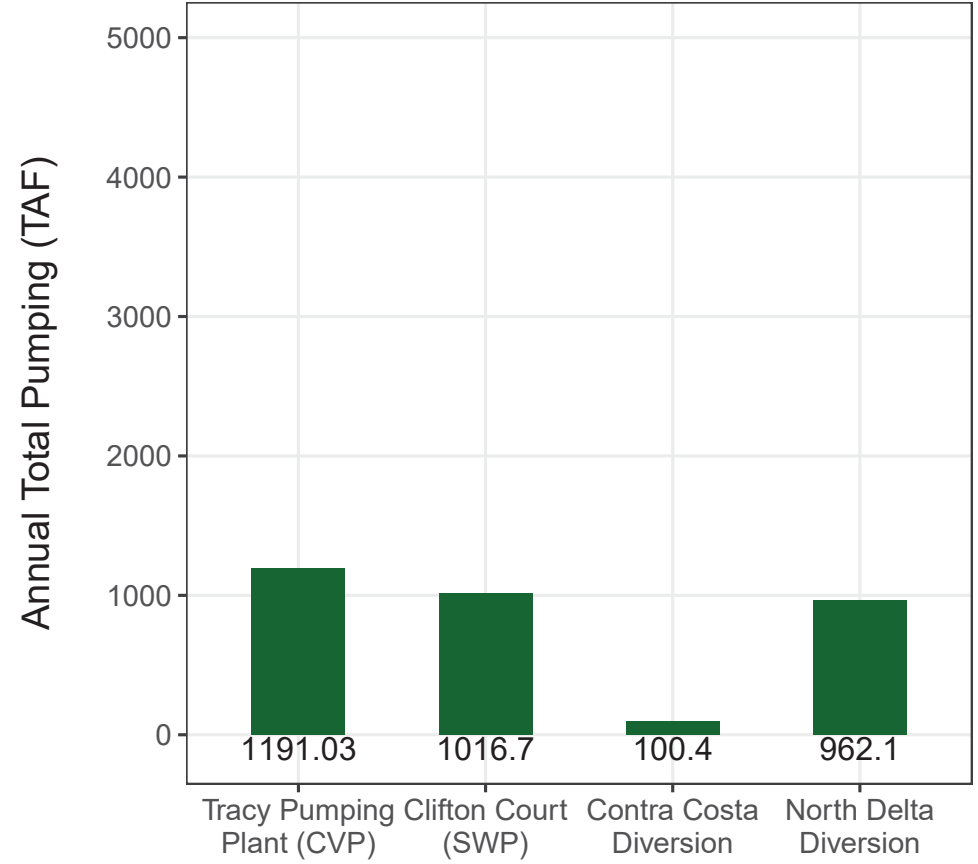


WY 1987 (Dry); H4

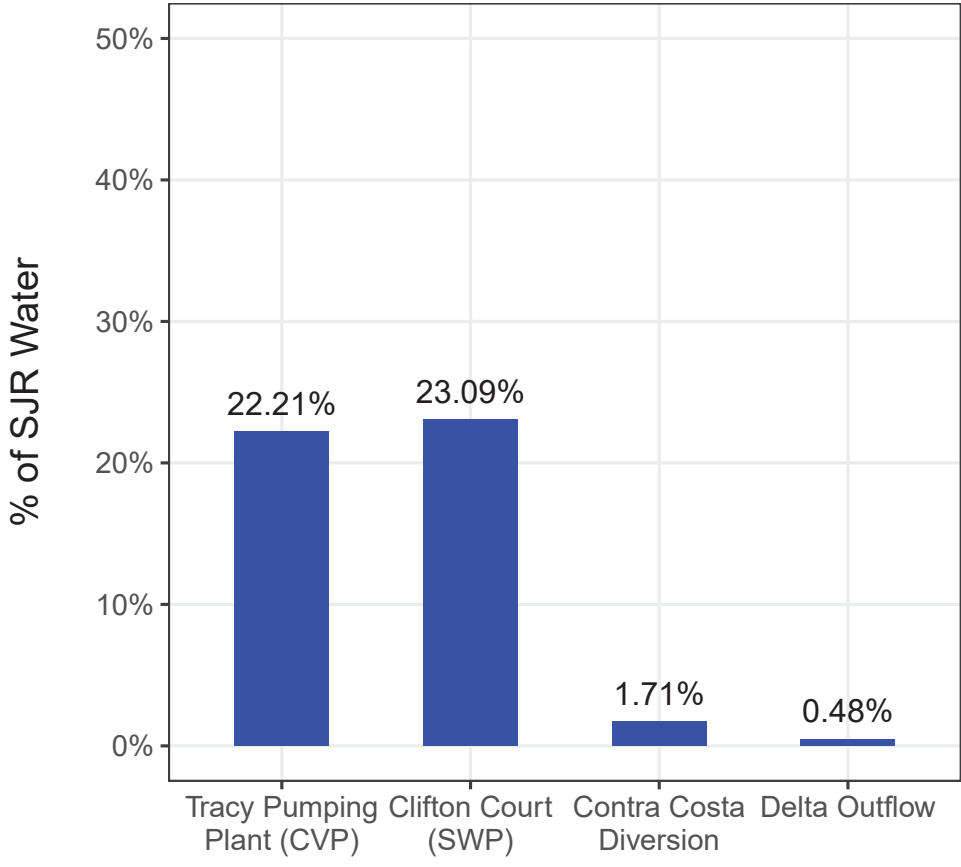


SJTA-306

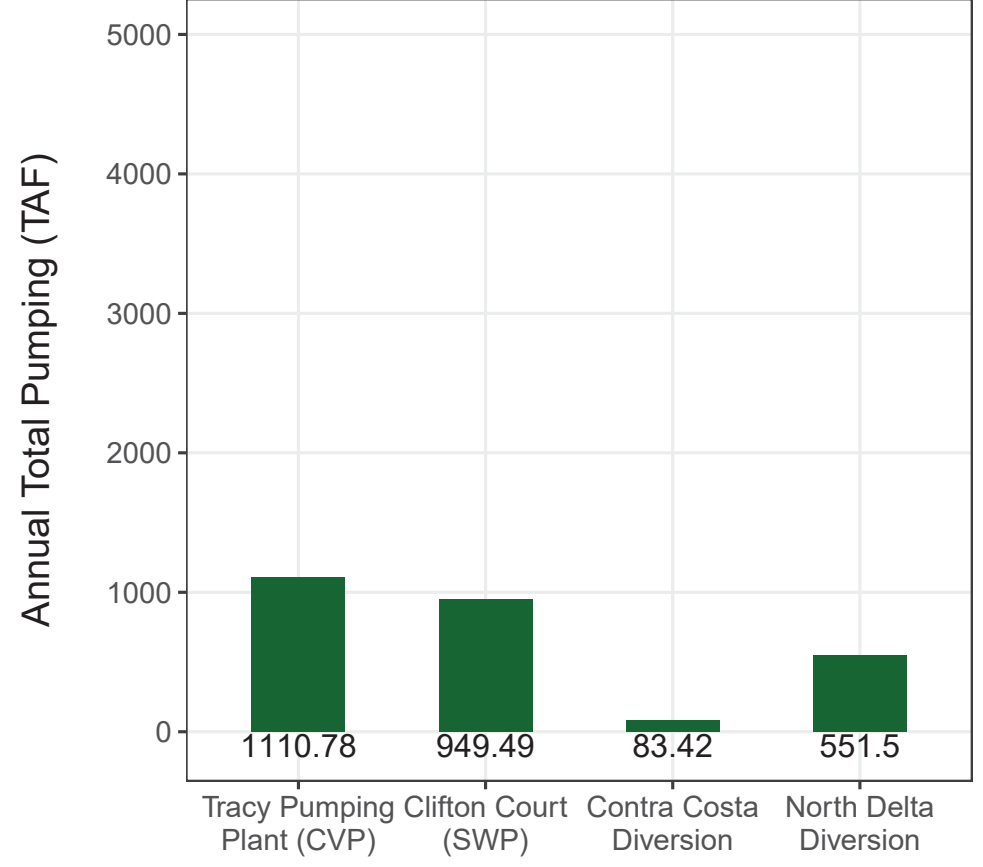
WY 1987 (Dry); H4



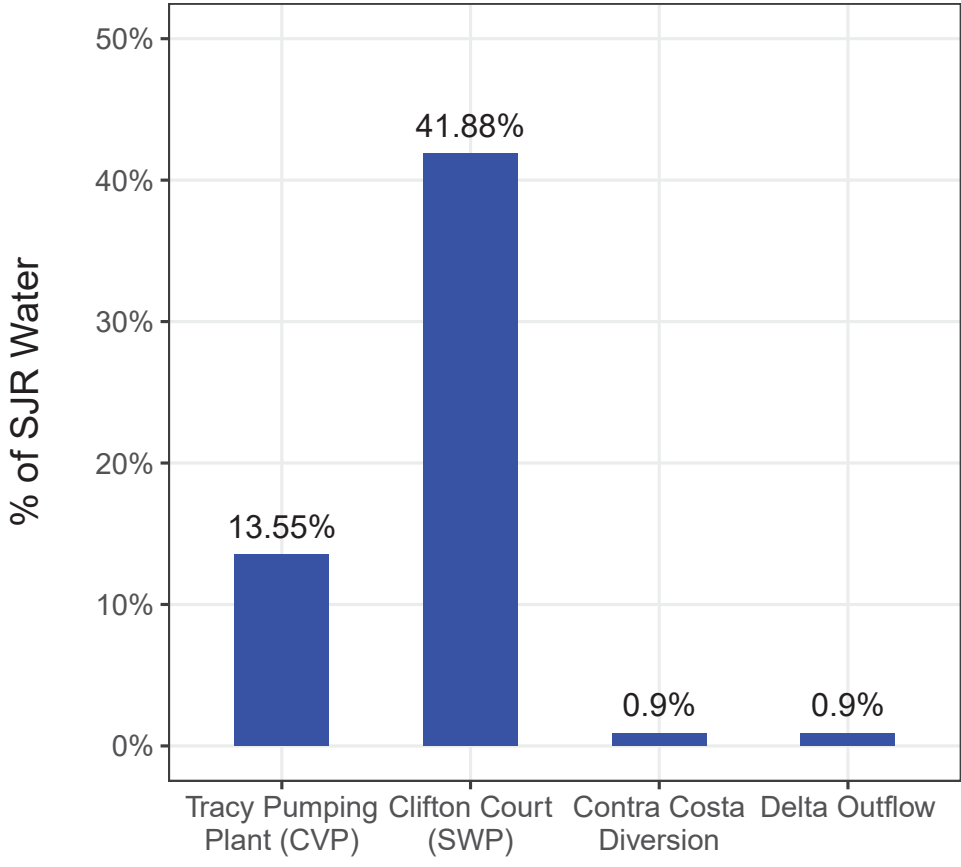
WY 1988 (Critical); H4



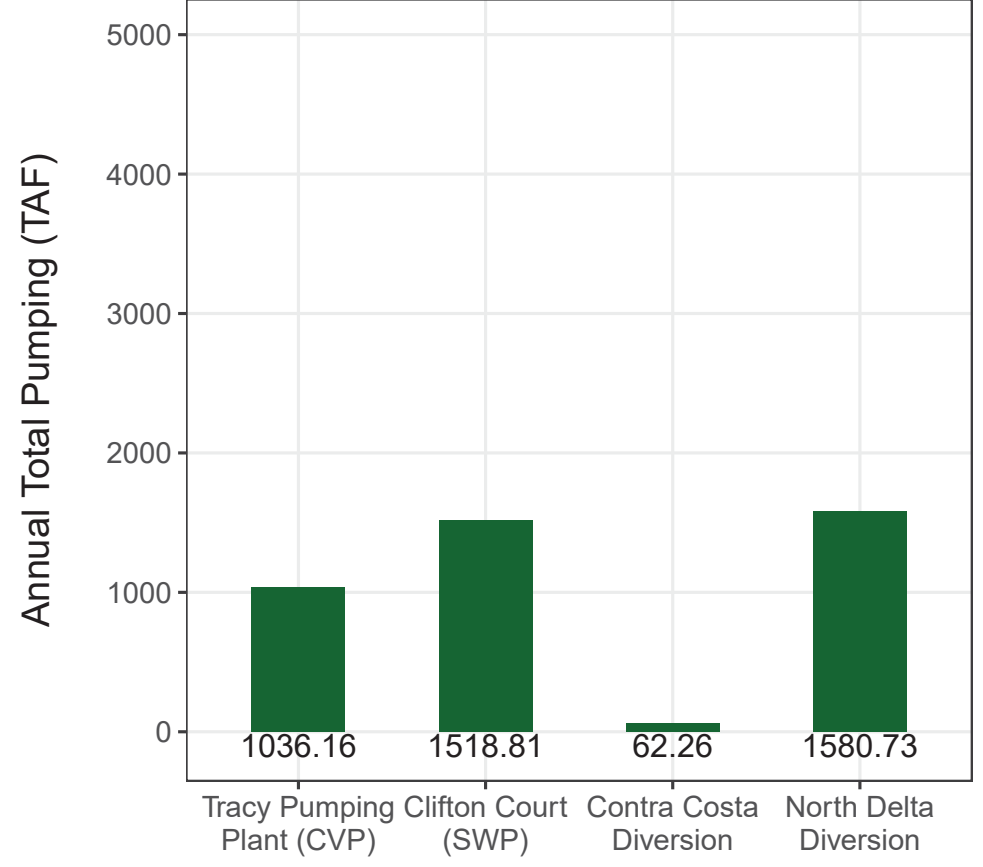
WY 1988 (Critical); H4



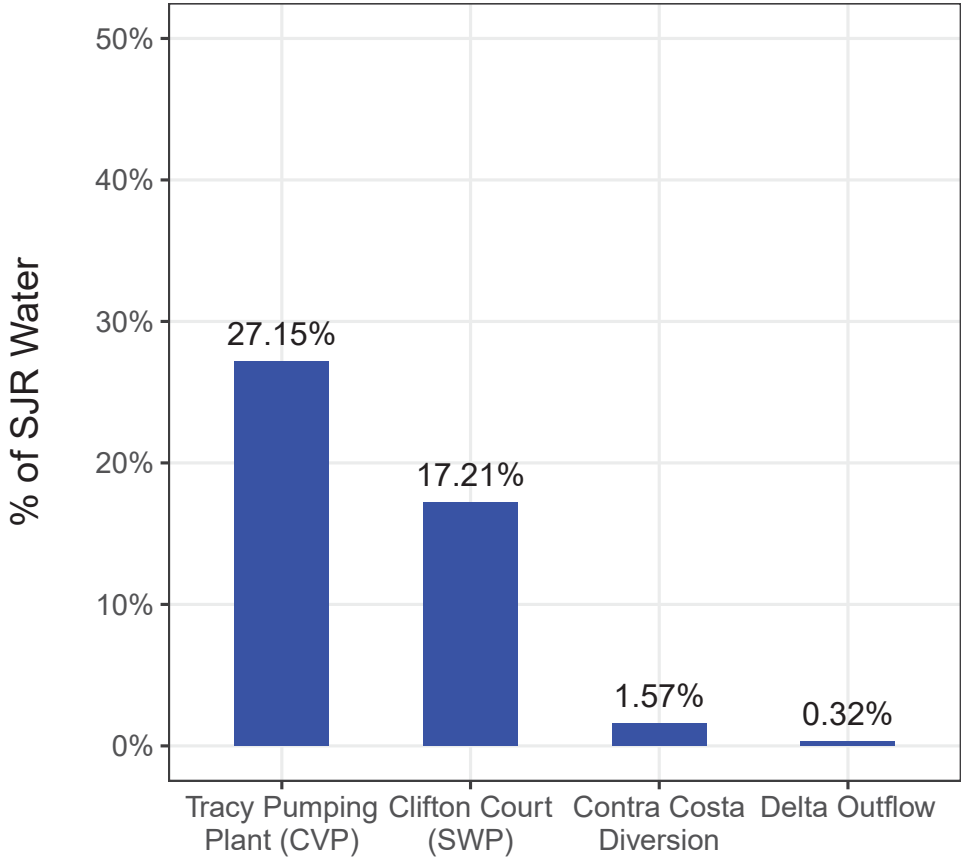
WY 1989 (Dry); H4



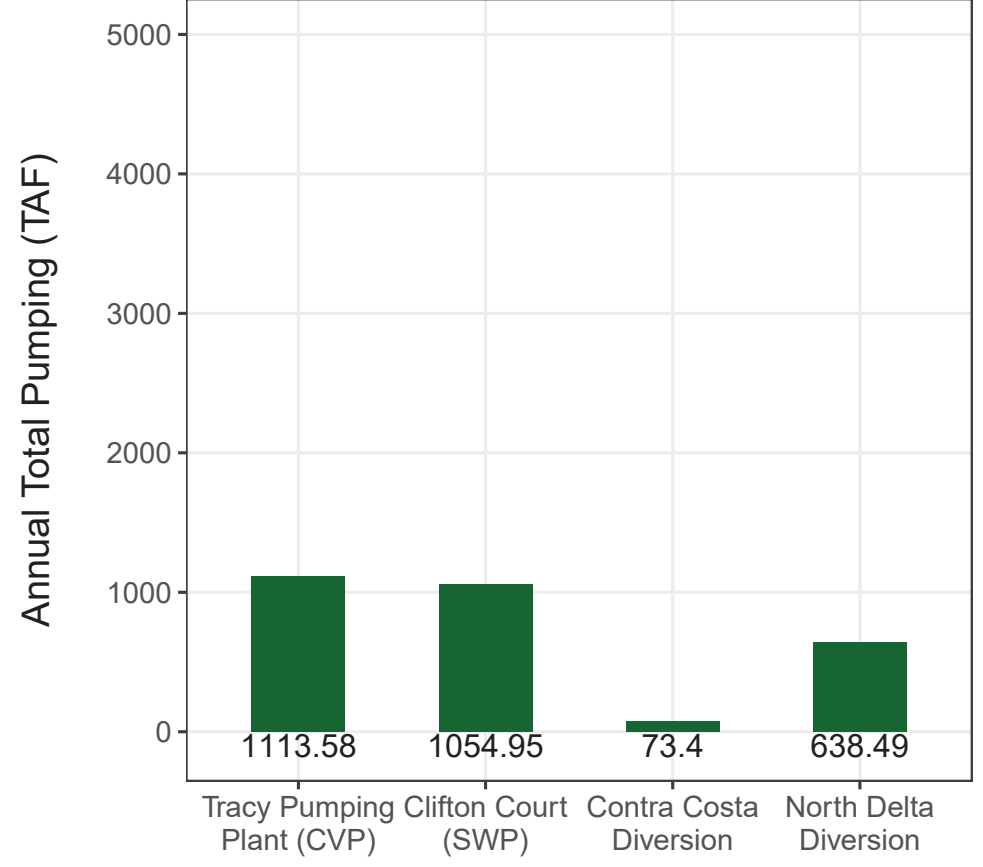
WY 1989 (Dry); H4



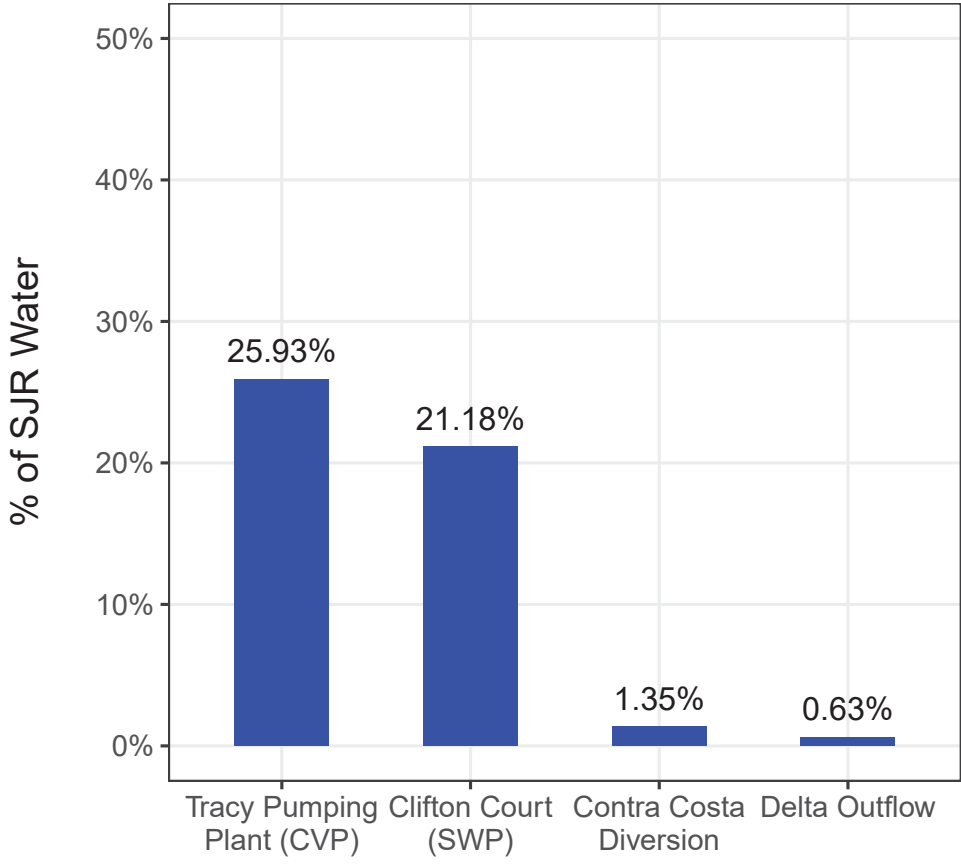
WY 1990 (Critical); H4



WY 1990 (Critical); H4



WY 1991 (Critical); H4



WY 1991 (Critical); H4

