



## CONFIDENTIAL SETTLEMENT COMMUNICATION

### TECHNICAL MEMORANDUM

DATE: November 11, 2009

TO: Karna Harrigfeld, Herum\Crabtree

FROM: Gerry Nakano, Project Manager  
Elizabeth Drayer, Project Engineer

SUBJECT: West Side Irrigation District Project No.: 451-02-08-01  
Quantification of Diversion and Use of Water from Old River



### INTRODUCTION AND PURPOSE

In January 2008, the West Side Irrigation District (WSID) received a Notice of Proposed Partial Revocation from the State Water Resources Control Board (SWRCB) for its water right license on the Old River. The notice states that the SWRCB is proposing to partially revoke the WSID license because the WSID "has ceased to put the full amount of water granted under the license to a useful or beneficial purpose and has failed to observe terms and conditions in the license."

West Yost Associates (West Yost) was retained by Herum\Crabtree, legal counsel for the WSID, to evaluate historical water use by the WSID and prepare this Technical Memorandum (TM) in response to SWRCB's proposed action. This TM describes the WSID water right license and the SWRCB's proposed action and its flow diversion calculation methodology, and then describes West Yost's evaluation of the WSID's water use in support of the WSID's need to continue to retain the entire irrigation diversion right provided for in the current WSID water right license.

### WSID OLD RIVER WATER RIGHTS (LICENSE 1381)

#### Current License for Diversion and Use of Water

The WSID holds a water right for the use of the waters of Old River as specified in the License for Diversion and Use of Water (License 1381, Permit 270, Application 301) issued by the State of California Department of Public Works Division of Water Resources on September 29, 1933 (a copy of the License is provided in Attachment A). The license provides for a diversion rate of 82.5 cubic feet per second (cfs) from about April 1<sup>st</sup> to about October 31<sup>st</sup> of each season for the purposes of irrigation. The license also states that "in case of rotation the equivalent of such continuous flow allowance for any thirty day period may be diverted in a shorter time if there be no interference with other vested rights." The license indicates that such water is to be put to beneficial use on 11,993.76 acres within the boundaries of the WSID as shown on a map filed with the Division of Water Rights on March 21, 1929.

Ms. Karna Harrigfeld  
November 11, 2009  
Page 2

## CONFIDENTIAL SETTLEMENT COMMUNICATION

Based on the diversion rate of 82.5 cfs permitted by License 1381, the WSID can divert up to a total of 35,018 acre-feet from Old River on a continuous flow basis from about April 1<sup>st</sup> to about October 31<sup>st</sup> of each irrigation season<sup>1</sup>, or about 5,000 acre-feet per month during the irrigation season<sup>2</sup>.

### **Basis for Current Authorized Diversion Rate**

On July 16, 2008, West Yost visited the SWRCB offices in Sacramento, California to review SWRCB's files regarding the WSID Old River water rights. The SWRCB had two file folders containing information and correspondence related to the WSID water rights license (e.g., earlier versions of the WSID water rights licenses, inspection reports, crop data, and diversion data) which dated back to the 1920's.

One item of interest that was found in the SWRCB files was an Application 301-Permit 270 Addendum Covering Fourth Inspection dated May 27, 1932 which indicated how the current authorized diversion rate of 82.5 cfs was established (a copy of the Addendum Covering Fourth Inspection is provided in Attachment B). The Addendum Covering Fourth Inspection described WSID's maximum month diversions for the period from 1924 to 1932, and then focused on WSID's maximum month diversions in the last three years of that period (1930 to 1932). WSID's maximum month diversion in that three-year period occurred in April 1931 and was 4,900 acre-feet. This maximum month diversion quantity is equivalent to 82.49 cfs on a continuous flow basis<sup>3</sup>. This April 1931 data, and the SWRCB's flow calculation methodology, established WSID's maximum month diversion rate of 82.49 cfs, which became the authorized diversion rate for WSID in the License for Diversion and Use of Water dated September 29, 1933 (copy provided in Attachment A).

### **WSID's Water Use Reporting**

The WSID water right is currently overseen by the SWRCB Division of Water Rights. Every three years the WSID submits a Report of Licensee for the previous three-year period reporting monthly water used and irrigated acreage. Copies of the WSID's Report of Licensee for 1995, 1996, 1997 and 1998, 1999, 2000 (the years being focused on in SWRCB's Notice of Proposed Partial Revocation) are provided in Attachment C.

The data reported by the WSID on each Report of Licensee is based on detailed water delivery records maintained by the WSID. A copy of the WSID's 1997 water delivery records is provided

---

<sup>1</sup> Total Annual Diversion of 82.5 cfs on a continuous flow basis from about April 1<sup>st</sup> to about October 31<sup>st</sup> =  $(82.5 \text{ cfs} \times 60 \text{ seconds} \times 60 \text{ minutes} \times 24 \text{ hours} \times 214 \text{ days in irrigation season}) / 43,560 \text{ square feet per acre} = 35,018 \text{ acre-feet}$ .

<sup>2</sup> Up to 4,909 acre-feet per month in diversion months with 30 days (April, June, and September) and up to 5,013 acre-feet per month in diversion months with 31 days (May, July, August, and October);  $[(82.5 \text{ cfs} \times 60 \text{ seconds} \times 60 \text{ minutes} \times 24 \text{ hours}) \times (30 \text{ or } 31 \text{ days per diversion month})] / 43,560 \text{ square feet per acre} = 4,909 \text{ acre-feet per month (30-day months) or } 5,013 \text{ acre-feet per month (31-day months)}$ .

<sup>3</sup> See Attachment B page 2.

Ms. Karna Harrigfeld  
November 11, 2009  
Page 3

## CONFIDENTIAL SETTLEMENT COMMUNICATION

in Attachment D as an example of the WSID's water delivery recordkeeping system<sup>4</sup>. As shown in Attachment D, the WSID records daily water deliveries to each customer during each month of the irrigation season. The total deliveries for each month and for the entire irrigation season, less the quantity of Central Valley Project (CVP) water purchased and used by the WSID in each month, are then reported on the Report of Licensee as the quantity of water used from the Old River.

The WSID also maintains detailed records of its pumping operations from the Old River. Attachment E contains the WSID's Daily Pumping Reports for July 1997 showing on an hourly basis which pumps were on each day<sup>5</sup>.

### PROPOSED ACTION BY SWRCB

As stated above, the SWRCB is proposing to partially revoke the WSID's License 1381 for use of waters from the Old River "because the licensee has ceased to put the full amount of water granted under the license to a useful or beneficial purpose and has failed to observe terms and conditions of the license." The Notice of Proposed Partial Revocation dated January 25, 2008 provides a chronology of correspondence between the SWRCB and the WSID, and concludes the following:

1. Licensee has failed to observe the terms and conditions of License 1381.
2. Licensee has not, or has ceased to, put part of the water granted under License 1381 to a useful or beneficial purpose. The maximum quantity diverted is 58.8 cfs, with an annual limit of 24,957 acre-feet.
3. Licensee has not applied part of the water to beneficial use for at least five consecutive years nor shown that water was not available. Licensee's water right should, therefore, be partially revoked pursuant to Water Code section 1675. The unused water should revert to the public and be regarded as unappropriated public water pursuant to Water Code section 1675.

The basis for the proposed quantities listed in Item 2 above corresponds to the total amount of Old River water used by the WSID in 1997 (24,957 acre-feet) and the WSID's average annual Old River diversion rate for the 1997 irrigation season starting about April 1<sup>st</sup> and ending about October 31<sup>st</sup> (58.8 cfs)<sup>6</sup>. The January 25, 2008 notice states that "this represents the largest quantity of water used during the most recent five years of record (1996 through 2000) provided by the Licensee."

As shown on Figure 1, the 24,957 acre-feet used by the WSID in 1997 is in fact the largest total annual use of Old River water in the period from 1996 through 2000. However, as shown on

---

<sup>4</sup> Detailed water delivery records for other years can be made available to the SWRCB upon request.

<sup>5</sup> Detailed daily pumping reports for other months and years can be made available to the SWRCB upon request.

<sup>6</sup> 1997 Average Annual Diversion = (24,957 acre-feet x 43,560 square feet per acre) / 214 days in diversion period / 24 hours / 60 minutes / 60 seconds = 58.8 cfs.

Ms. Karna Harrigfeld  
November 11, 2009  
Page 4

## CONFIDENTIAL SETTLEMENT COMMUNICATION

Figure 2, the diversion rate of 58.8 cfs proposed by the SWRCB is the average annual diversion rate over the entire 1997 irrigation season, and would make it impossible for WSID to accomplish its maximum month diversion in July 1997 when the demand for irrigation water was at its highest, which equaled 79.6 cfs<sup>7</sup>. Imposing an average annual diversion rate cannot work for the WSID because water demands are based on individual crop demands of the farmers within the District. Irrigation demands vary daily, weekly, and monthly depending on the type of crop being irrigated, when it is planted, and is heavily influenced by the temperature and rainfall conditions.

The maximum month diversion quantity in July 1997 of 79.6 cfs is consistent with the WSID's water diversion right of 82.5 cfs per License 1381, and is consistent with the maximum month methodology used to establish the WSID's authorized diversion rate of 82.5 cfs in the 1930's, and equally essential today because of the existing irrigation practices within the District.

### WSID AVERAGE ANNUAL DIVERSION RATE AND MAXIMUM MONTH DIVERSION RATE

The WSID's average annual and maximum month diversion rates for 1996 to 2000 are shown on Figure 3. The average annual diversion rates are calculated based on the total diversions for each irrigation season (as reported on the Report of Licensee) on a continuous flow basis, and the maximum month diversion rates are based on the total diversions in the maximum month of each irrigation season (also reported on the Report of Licensee)<sup>8</sup>. A summary of the annual and monthly diversion totals (in acre-feet) and the calculation of the average annual diversion rate and maximum month diversion rates (in cfs) for each year is provided in Attachment F.

As shown on Figure 3, the average annual diversion rates for 1996 to 2000 ranged from 38.3 cfs in 1998 to 58.8 cfs in 1997, while the maximum month diversion rates (occurring in July for 1996 through 1999 and in June for 2000) ranged from 71.2 cfs in 1998 to 83.7 cfs in 1996<sup>9</sup>. As shown, the average annual diversion rates for each year are considerably lower than the maximum month diversion rates, due to the lower water requirements in the "shoulder" months of the irrigation season<sup>10</sup>.

As discussed above, the maximum month diversion rates for 1996 through 2000 are consistent with WSID's water diversion right of 82.5 cfs per License 1381. Most importantly WSID's

---

<sup>7</sup> July 1997 Maximum Month Diversion = (4,892 acre-feet x 43,560 square feet per acre) / 31 days / 24 hours / 60 minutes / 60 seconds = 79.6 cfs.

<sup>8</sup> The maximum diversion month for 1996 through 1999 was July. The maximum diversion month for 2000 was June.

<sup>9</sup> In 1996, the maximum month diversion by WSID from the Old River exceeded 82.5 cfs. This additional diversion quantity is not necessarily additional diversions from the Old River, but instead may be attributed to irrigation tailwater flows which are recirculated into WSID's Old River intake channel and repumped for irrigation use.

<sup>10</sup> The "shoulder" months of the irrigation season are the beginning and ending months of the irrigation season when agricultural activities are not in full operation and the crop evapotranspiration rates are not maximized, leading to a less than maximum water demand; in the beginning months, operations and water use are ramping up, and in the ending months, operations and water use are winding down.

Ms. Karna Harrigfeld  
November 11, 2009  
Page 5

## CONFIDENTIAL SETTLEMENT COMMUNICATION

current maximum diversion rates are consistent with the maximum month methodology used to establish the WSID's authorized diversion rate of 82.5 cfs in the 1930's. The SWRCB utilized a continuous flow basis and established the 82.5 cfs rate based on the highest rate of diversion (April 1931) during the irrigation season. The SWRCB in the 1930's understood that an agricultural district must be able to meet its peak irrigation demands at any given time. WSID's diversion rates over the 1996-2000 period clearly support retention of this diversion rate to continue to irrigate lands in its service area.

### POTENTIAL ADDITIONAL DIVERSIONS FOR USE ON FALLOWED LANDS AND EVAPORATION FROM THE WSID CANALS

The data discussed above is based on the WSID's actual delivery data. A component of potential water use which is not accounted for in the water delivery data is the water which could have been used on dry-cropped or fallowed lands. Dry-cropped or fallowed lands are those lands that are farmable, but for whatever reason were not put into operation or irrigated in a given year. As shown on Figure 4, the number of acres dry-cropped or fallowed acres varies significantly from year to year.

West Yost estimated the water use that could have been used on these dry-cropped and fallowed lands by calculating the average water use per acre for each year based on actual deliveries and then applying that average water use per acre to the number of dry-cropped or fallowed acres still remaining in the WSID in a particular year (see Attachment G). This potential water use was calculated on an annual basis and a maximum month basis (see Figure 5). The maximum month potential water use on dry-cropped or fallowed acres was then converted to a maximum month average flow rate in cfs using standard unit conversion factors.

Another component of the WSID water use which is not measured is evaporation. The estimated surface area of the WSID's irrigation canals is 13.1 acres. Evaporation in the Tracy area is estimated to be 97.44 inches per year, as shown on Figure 6 based on publically available measurement data. In the maximum month, evaporation from the WSID canals is estimated to be 16.92 inches, which equates to 0.30 cfs.

Figure 7 shows how the addition of potential water use on dry-cropped and fallowed lands, and evaporation impacts the maximum month diversion rates. For 1997, the maximum month diversion rate of 79.6 cfs would increase to 82.6 cfs with the addition of potential water use on dry-cropped and fallowed lands and evaporation, further supporting the WSID's use of the 82.5 cfs diversion rate stipulated in License 1381.

Figure 1, discussed above, shows how the addition of potential water use on dry-cropped and fallowed lands and evaporation impacts the annual diversion totals. For 1997, the annual irrigation season diversion total of 24,957 acre-feet would increase to 25,858 acre-feet with the addition of the potential water use on dry-cropped and fallowed lands and evaporation.

Ms. Karna Harrigfeld  
November 11, 2009  
Page 6

## CONFIDENTIAL SETTLEMENT COMMUNICATION

### FINDINGS AND CONCLUSIONS

The reduced diversion rate of 58.8 cfs proposed by the SWRCB in its Notice of Proposed Partial Revocation is based the average annual diversion rate over the entire 1997 irrigation season, and does not account for the WSID's maximum month diversion rate of 79.6 cfs in July 1997 when the demand for irrigation water was at its highest. From 1996 to 2000, the maximum month diversion rates by the WSID from the Old River ranged from 71.2 cfs to 83.7 cfs. These maximum month diversion rates are consistent with and clearly support the WSID's use of the License 1381 diversion rate of 82.5 cfs.

This same maximum month methodology was used to establish the WSID's authorized diversion rate of 82.5 cfs in the 1930's (e.g., the maximum month diversion in April 1931, as discussed above) and should continue to be used to support the WSID's need for and use of the Old River water supplies.

As discussed above, these actual diversion rates would increase with the addition of the potential water use on dry-cropped and fallowed lands and evaporation, further supporting the WSID's need and use of the 82.5 cfs diversion rate stipulated in License 1381.

Although the annual quantity of 24,957 af proposed by the SWRCB is indeed the highest annual use by the WSID in the five-year period from 1996 through 2000 cited by the SWRCB, WSID's diversions have historically been higher, and vary from year to year based on numerous factors, including climate and rainfall conditions, economic conditions, double-cropping (where two or more crops are grown on a parcel of land within the same irrigation season--one in the first half of the irrigation season and another in the second half of the irrigation season), types of crops grown, potential water use on dry-cropped and fallowed lands, and evaporation. As shown on Figure 1, for 1997, the actual annual diversion total of 24,957 acre-feet would increase to 25,858 acre-feet with the addition of the potential water use on dry-cropped and fallowed lands and evaporation. Finally, it is important to note that actual demand and estimated water use in 2008 exceeded 28,500 acre-feet.

Ms. Karna Harrigfeld  
November 11, 2009  
Page 7

## CONFIDENTIAL SETTLEMENT COMMUNICATION

### Figures

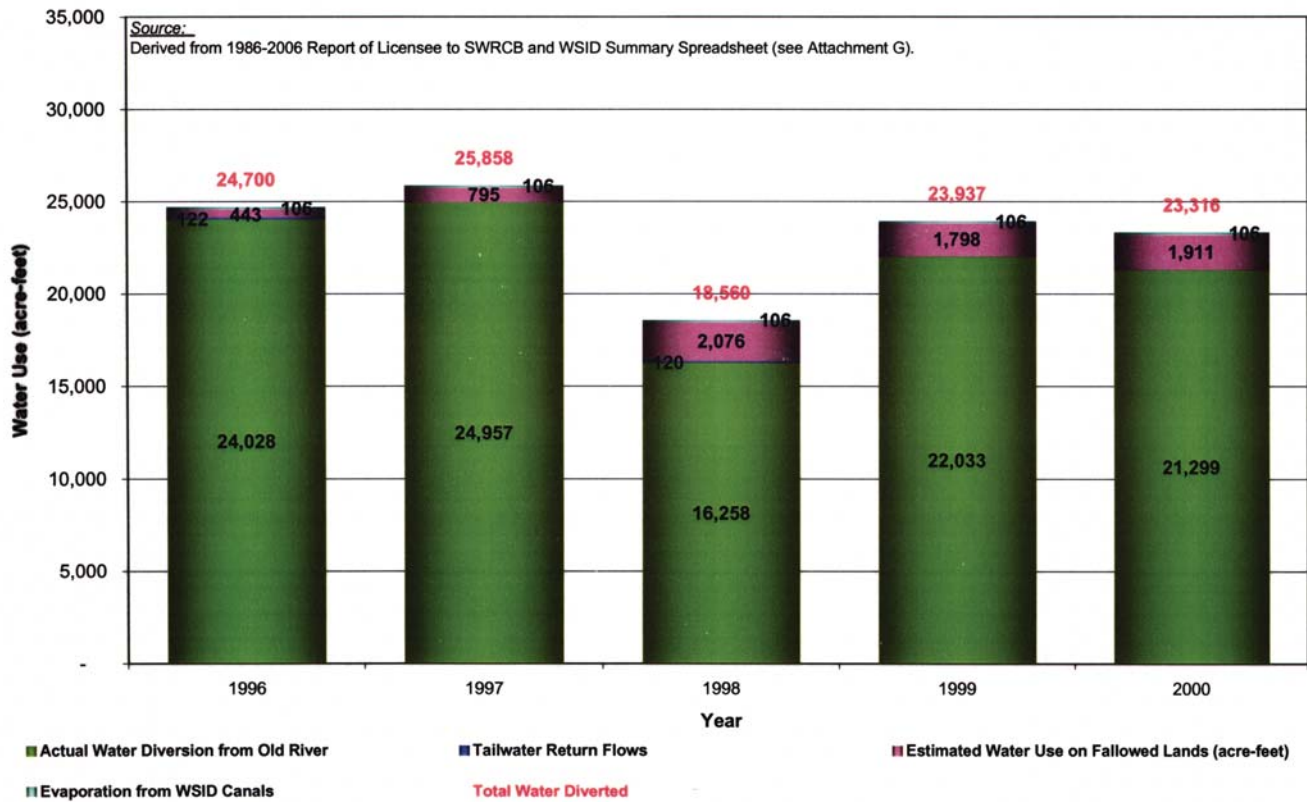
- Figure 1. WSID Actual Water Diversions + Estimated Water Use on Fallowed Lands + Evaporation
- Figure 2. Use of Old River Water by WSID in 1997
- Figure 3. WSID Average Annual Diversion Rate Compared to the Maximum Month Diversion Rate
- Figure 4. WSID Dry-Cropped or Fallowed Acres
- Figure 5. Estimated Water Use on WSID Dry-Cropped/Fallowed Land
- Figure 6. Pan Evaporation at Tracy Pumping Plant
- Figure 7. WSID Average Annual Diversion Rate Compared to the Maximum Month Diversion Rate with Estimated Water Use on Fallowed Lands and Evaporation from Canals

### Attachments

- Attachment A: WSID License for Diversion and Use of Water License 1381 – Permit 270 – Application 301
- Attachment B: Application 301 – Permit 270 Addendum Covering Fourth Inspection dated May 27, 1932
- Attachment C: WSID Report of Licensee for 1995, 1996, 1997 and WSID Report of Licensee for 1998, 1999, 2000
- Attachment D: WSID 1997 Water Delivery Records
- Attachment E: WSID July 1997 Daily Pump Reports
- Attachment F: WSID Average Annual and Maximum Month Deliveries from Old River (1996-2000)
- Attachment G: WSID Potential Use of Water on Dry-Cropped or Fallowed Acres (1996-2000)

CONFIDENTIAL SETTLEMENT COMMUNICATION

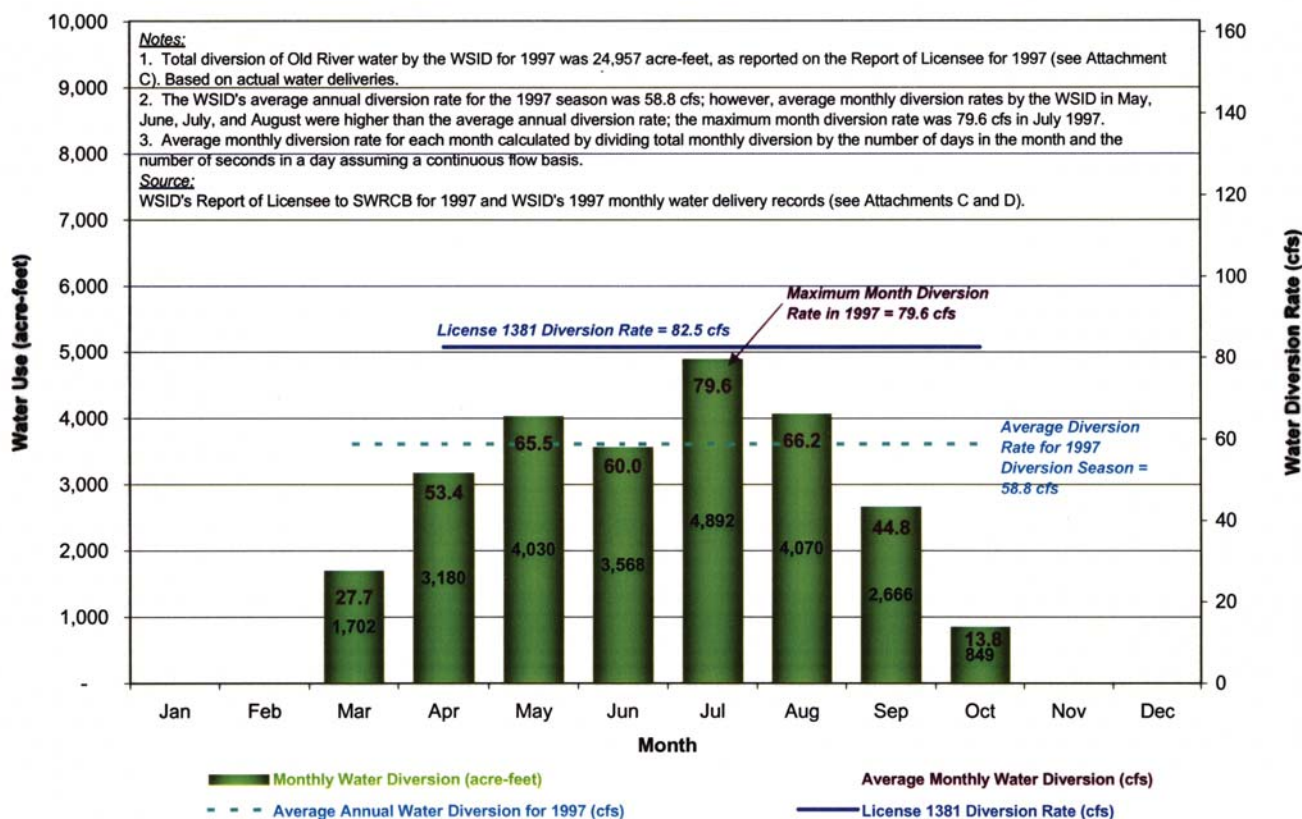
**Figure 1. WSID Actual Water Diversions + Estimated Water Use on Fallowed Lands + Evaporation  
(Water Code 1010 and 1011 - Authorized Diversion)**





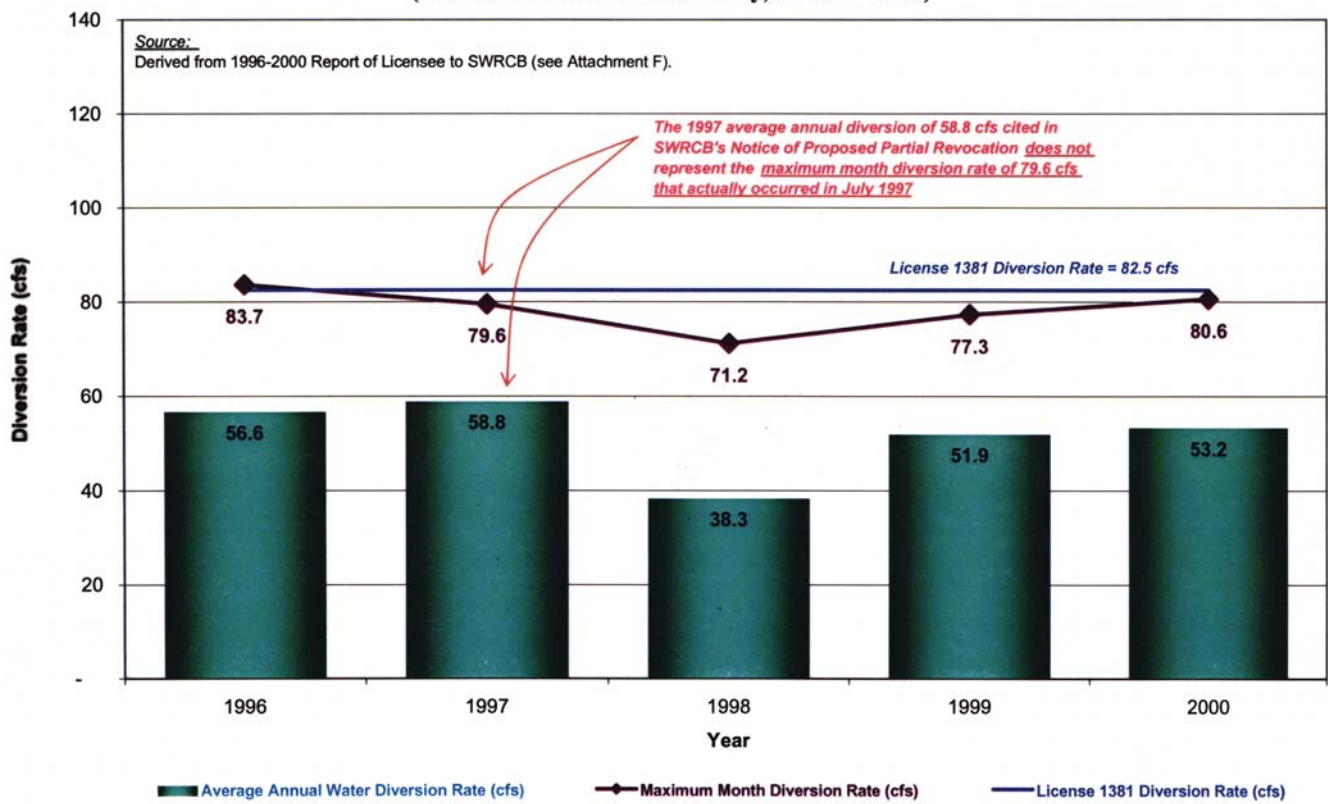
CONFIDENTIAL SETTLEMENT COMMUNICATION

Figure 2. Use of Old River Water by WSID in 1997



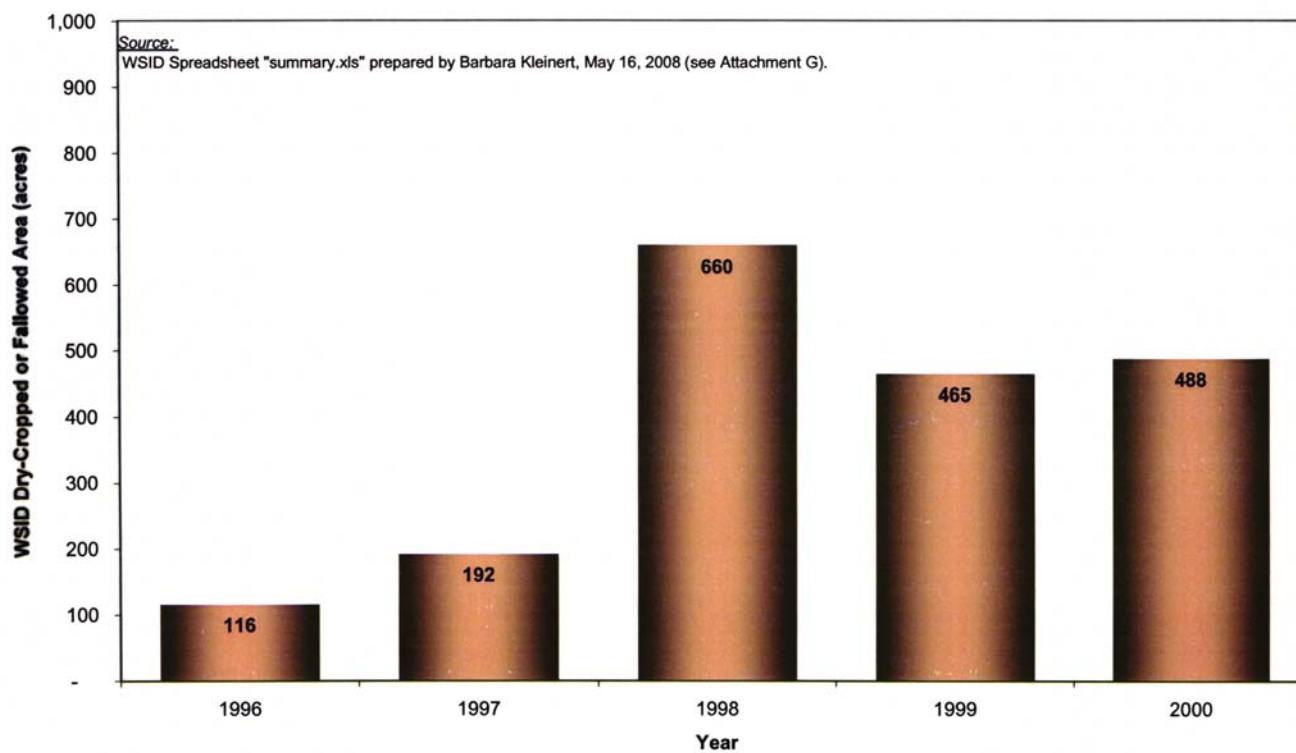
CONFIDENTIAL SETTLEMENT COMMUNICATION

**Figure 3. WSID Average Annual Diversion Rate Compared to the Maximum Month Diversion Rate (cfs)  
(includes Old River Diversion only, no CVP Water)**



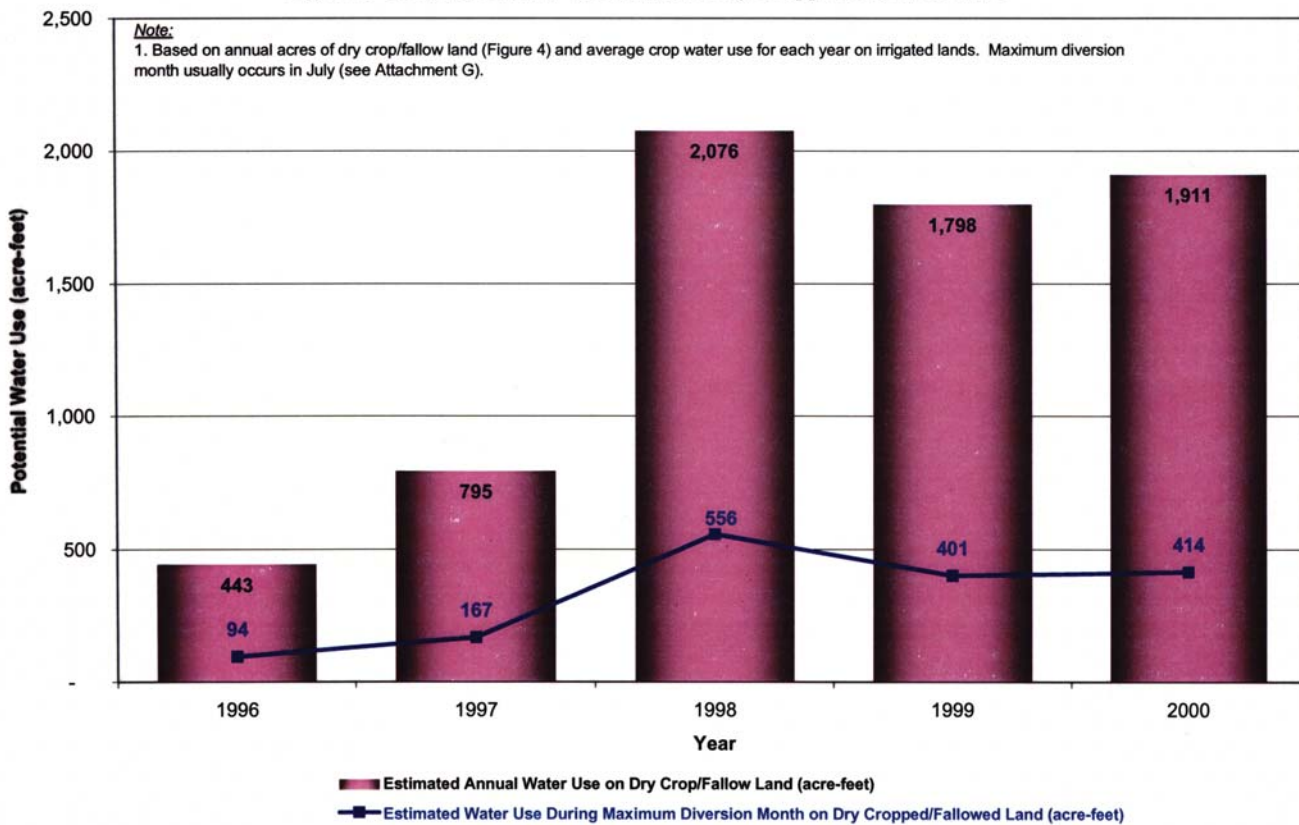
CONFIDENTIAL SETTLEMENT COMMUNICATION

**Figure 4. WSID Dry-Cropped or Fallowed Acres**



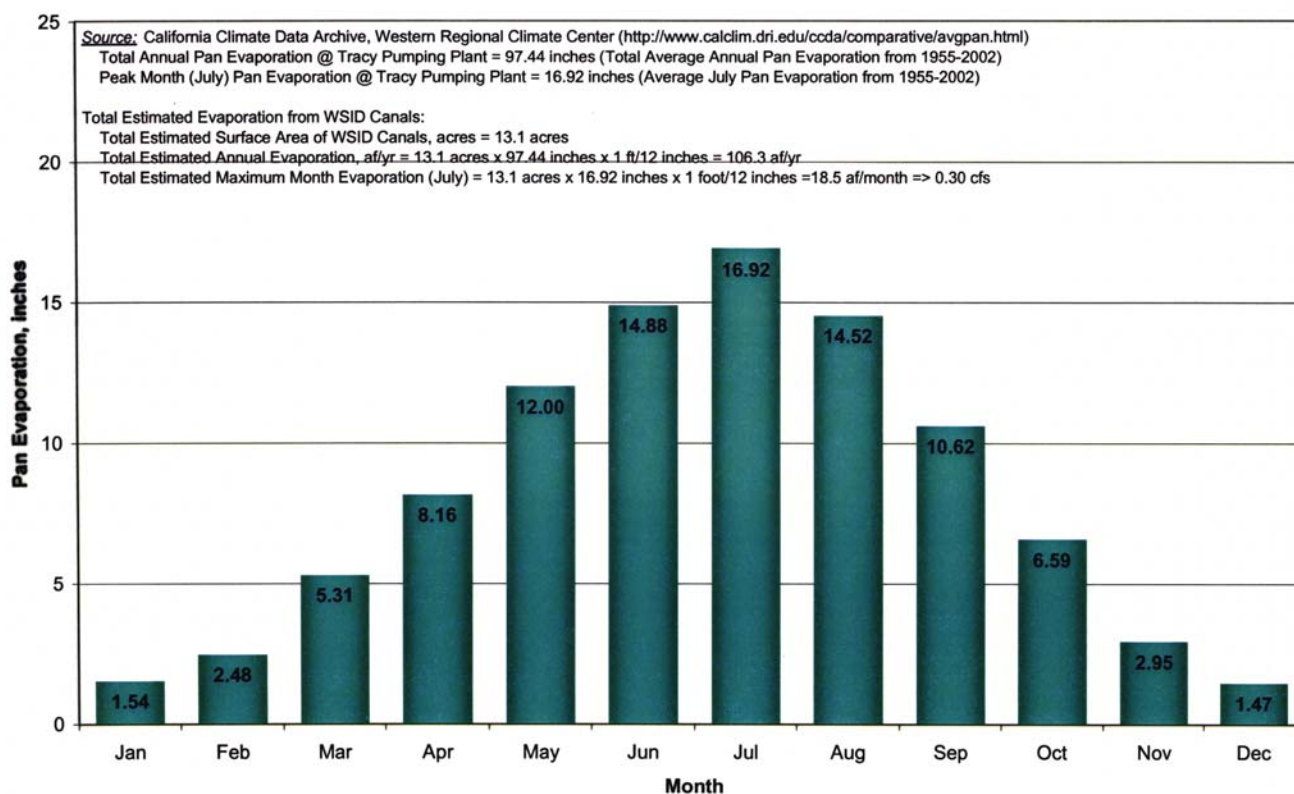
CONFIDENTIAL SETTLEMENT COMMUNICATION

**Figure 5. Estimated Water Use on WSID Dry Cropped/Fallowed Land**



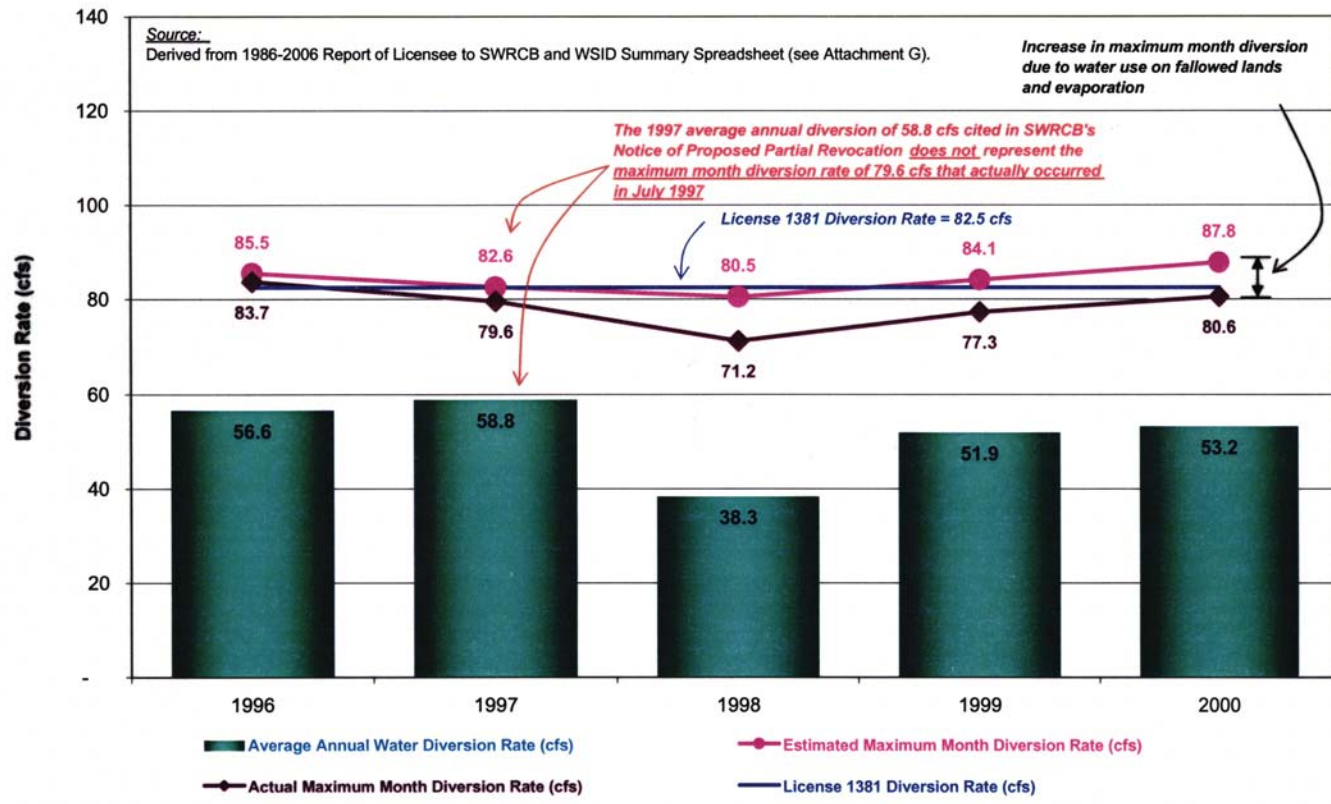
CONFIDENTIAL SETTLEMENT COMMUNICATION

**Figure 6. Pan Evaporation at Tracy Pumping Plant**



CONFIDENTIAL SETTLEMENT COMMUNICATION

**Figure 7. WSID Average Annual Diversion Rate Compared to the Maximum Month Diversion Rate with Estimated Water Use on Fallowed Lands and Evaporation from Canals (cfs)**



**Attachment A**

---

**WSID License for Diversion and Use of Water  
License 1381 – Permit 270 – Application 301**

FORM 64



STATE OF CALIFORNIA  
DEPARTMENT OF PUBLIC WORKS  
DIVISION OF WATER RESOURCES

License for Diversion and Use of Water

LICENSE 1381

PERMIT 270

APPLICATION 301

THIS IS TO CERTIFY, That The West Side Irrigation District of Tracy,  
California, *has* made proof to the satisfaction of the Division  
of Water Resources of California of a right to the use of the waters of Old River in San Joaquin County

tributary of San Joaquin River

for the purpose of irrigation  
under Permit 270 of the Division of Water Resources and that said right to the use of said waters has  
been perfected in accordance with the laws of California, the rules and regulations of the Division of Water Resources  
and the terms of the said permit; that the priority of the right herein confirmed dates from April 17, 1916,

that the amount of water to which such right is entitled and hereby confirmed, for the purposes aforesaid, is limited  
to the amount actually beneficially used for said purposes and shall not exceed eighty-two and one-half  
(82.5) cubic feet per second from about April 1st to about October 31st of each  
season. In case of rotation the equivalent of such continuous flow allowance  
for any thirty day period may be diverted in a shorter time if there be no inter-  
ference with other vested rights.

The point of diversion of such water is located on the South bank of Old River, bearing  
North twenty-eight degrees fifty-three minutes twenty seconds (28° 53' 20") East,  
four thousand four hundred sixty-six and six tenths (4466.6) feet from the South  
quarter corner of Section 3, T 2 S, R 4 E, M.D.B.&M., being within the Rancho  
El Pescadero and the SE $\frac{1}{4}$  of NE $\frac{1}{4}$  of said Section 3.

A description of the lands or the place where such water is put to beneficial use is as follows:

11,993.76 acres within the boundaries of the West Side Irrigation District as  
shown on map filed with the Division of Water Rights, March 21, 1929.



*This license is granted and said appropriator takes all rights herein mentioned subject to the terms and conditions set forth in Section 20 of Chapter 586, Statutes 1913, which is as follows:*

Sec. 20. All permits and licenses for the appropriation of water shall be under the terms and conditions of this act, and shall be effective for such time as the water actually appropriated under such permits and licenses shall actually be used for the useful and beneficial purpose for which said water was appropriated, but no longer; and every such permit or license shall include the enumeration of conditions therein which in substance shall include all of the provisions of this section and likewise the statement that any appropriator of water, to whom said permit or license may be issued, shall take the same subject to such conditions as therein expressed; *provided*, that if, at any time after the expiration of twenty years after the granting of a license, the state, or any city, city and county, municipal water district, irrigation district, lighting district, or any political subdivision of the state shall have the right to purchase the works and property occupied and used under said license and the works built or constructed for the enjoyment of the rights granted under said license; and in the event that the said state, city, city and county, municipal water district, irrigation district, lighting district or political subdivision of the state so desiring to purchase and the said owner of said works and property can not agree upon said purchase price, said price shall be determined in such manner as is now or may hereafter be determined in eminent domain proceedings. If it shall appear to the state water commission at any time after a permit or license is issued as in this act provided that the permittee or licensee, or the heirs, successors or assigns of said permittee or licensee, has not put the water granted under said permit or license to the useful or beneficial purpose for which the permit or license was granted, or that the permittee or licensee, or the heirs, successors or assigns of said permittee or licensee, has failed to observe any of the terms and conditions in the permit or license as issued, then and in that case the said commission, after due notice to the permittee, licensee, or the heirs, successors or assigns of such permittee or licensee, and a hearing thereon, may revoke said permit or license, and declare the water to be unappropriated and open to further appropriation in accordance with the terms of this act. And the findings and declaration of said commission shall be deemed to be prima facie correct until modified or set aside by a court of competent jurisdiction; *provided*, that any action brought to modify or set aside such finding or declaration must be commenced within thirty days after the service of notice of said revocation on said permittee or licensee, his heirs, successors or assigns. And every licensee or permittee under the provisions of this act if he accepts such permit or license shall accept the same under the conditions precedent that no value whatsoever in excess of the actual amount paid to the state therefor shall at any time be assigned to or claimed for any permit or license granted or issued under the provisions of this act, or for any rights granted or acquired under the provisions of this act, in respect to the regulations by any competent public authority of the services or the price of the services to be rendered by any permittee or licensee, his heirs, successors or assigns or by the holder of any rights granted or acquired under the provisions of this act, or in respect to any valuation for purposes of sale to or purchase, whether through condemnation proceedings or otherwise, by the state or any city, city and county, municipal water district, irrigation district, lighting district or any political subdivision of the state, of the rights and property of any permittee or licensee, or the possessor of any rights granted, issued, or acquired under the provisions of this act. The application for a permit by municipalities for the use of water for said municipalities or the inhabitants thereof for domestic purposes shall be considered first in right, irrespective of whether they are first in time; *provided, however*, that such application for a permit or the granting thereafter of permission to any municipality to appropriate waters, shall not authorize the appropriation of any water for other than municipal purposes; *and provided, further*, that where permission to appropriate is granted by the state water commission to any municipality for any quantity of water in excess of the existing municipal needs therefor, that pending the application of the entire appropriation permitted, the state water commission shall have the power to issue permits for the temporary appropriation of the excess of such permitted appropriation over and above the quantity being applied from time to time by such municipality; *and provided, further*, that in lieu of the granting of such temporary permits for appropriation, the state water commission may authorize such municipality to become as to such surplus a public utility, subject to the jurisdiction and control of the railroad commission of the State of California for such period or periods from and after the date of the issuance of such permission to appropriate, as may be allowed for the application to municipal uses of the entire appropriation permitted; *and provided, further*, that when such municipality shall desire to use the additional waters granted in its said application it may do so upon making just compensation for the facilities for taking, conveying and storing such additional water rendered valueless for said purposes, to the person, firm or corporation which constructed said facilities for the temporary use of said excess waters, and which compensation, if not agreed upon between the municipality and said person, firm or corporation, may be determined in the manner provided by law for determining the value of property taken by said through eminent domain proceedings.

*Witness my hand and the seal of the Department of Public Works of the State of California, this 29th day of September, 1933.*

EDWARD HYATT  
State Engineer

By Harold Conkling  
Disty

[SEAL]



in District

IS

2

**Attachment B**

---

**Application 301 – Permit 270  
Addendum Covering Fourth Inspection dated May 27, 1932**

STATE OF CALIFORNIA  
**Department of Public Works**  
SACRAMENTO

DIVISION OF WATER RESOURCES  
401 PUBLIC WORKS BUILDING

EDWARD HYATT, STATE ENGINEER  
CHIEF OF DIVISION

Application 301 - Permit 270

ADDENDUM

Covering fourth inspection

Made by  
Biscoe Kibbey

On  
May 27, 1932

To the State Engineer  
Sacramento, California

Dear Sir:

Since it appeared that progress under this application had not been such as to justify a further extension an inspection was made on May 27, 1932. The writer conferred with directors E. R. Byers and M. B. Reece and visited the pumping plant and the District lands.

The works remain substantially as described in the 1927 annual statement appended to addendum inspection report of that year. The main features consist of a 5500' intake canal leading from Old River to the pumping plant equipped with seven 15" B. J. centrifugals of 156 c.f.s. aggregate capacity which discharge into an upper and a lower distribution canal traversing the district throughout its length.

The principal production of the district is alfalfa with a scattering of orchards, vines, beans, truck, grain and hay. All

of the land irrigated lies within the district which now comprises 11,377.54 acres within the original boundary together with 324.13 acres lying southeast of the plant and 292.09 acres on the northeast corner, a total of 11,993.76 acres. There remain 5921.91 acres outside the present boundary which are included in the permit area but which are not under the irrigation system. This block may be excluded in the license.

Diversions during the month of maximum use of each year and acreages irrigated, as shown by the S.S.J.W. Supervisor records, are as follows:

1924	4200	acre-feet	8,834	acres
1925	5887	"	11,077	"
1926	6212	"	11,104	"
1927	5683	"	10,416	"
1928	4370	"	10,699	"
1929	4566	"	10,107	"
1930	4364	"	10,147	"
1931	4900	"	9,155	"
1932	2844	"	6,039	"

The month of maximum use during the past 3 years and also since 1927 was April, 1931, when 4900 acre-feet were pumped, equivalent to 82.49 c.f.s. on a continuous flow basis. That is at the rate of 1c.f.s. to 111 acres of the irrigated land for that year. The records also show that water was pumped throughout the permit season.

Although the directors, at the time of inspection, were anxious to secure an extension of time in anticipation of an ultimate return to the greater use of water made in 1926 written request that license action be taken has since been filed. There has been no change in ownership or point of diversion. Extension of the place of use is covered by order to May 6, 1929.

Respectfully submitted,

Discor Kibbey

**Attachment C**

---

**WSID Report of Licensee for 1995, 1996, 1997**  
**WSID Report of Licensee for 1998, 1999, 2000**

State Water Resources Control Board  
DIVISION OF WATER RIGHTS  
P.O. Box 2000 SACRAMENTO, CA 95812-2000  
901 P STREET, SACRAMENTO, CA  
(916) 657-1364 FAX: (916) 657-1485



## REPORT OF LICENSEE FOR 1995, 1996, 1997

OWNER OF RECORD: WEST SIDE IRRIGATION DISTRICT

APPLICATION: A000301

WEST SIDE IRRIGATION DISTRICT  
PO BOX 177  
TRACY, CA 95376

LICENSE: 001381

TELEPHONE NUMBER:  
(209) 835-0503

IF OWNER'S NAME/ADDRESS/PHONE NO. IS WRONG OR MISSING, PLEASE CORRECT.

SOURCE:

OLD RIVER

COUNTY:

SAN JOAQUIN

PURPOSE:

IRRIGATION

DIVERSION/STORAGE SEASON:

APR 01 TO OCT 31 /

ACRES/HP:

11993.8 AC

AMOUNT: 82.5 CFS 0 AC-FT

### THIS REPORT IS REQUIRED BY THE TERMS AND CONDITIONS OF YOUR LICENSE

**IMPORTANT!** EVERY license is subject to the conditions therein. I have currently reviewed my license: YES  NO . I am complying with the conditions of my license: YES  NO . Identify any noncompliance by license term number under "Remarks" on reverse side. This report is important in providing the record of use needed in maintaining your water right. It should be filled out carefully and returned promptly to the above-listed address.

THE PROJECT HAS BEEN ABANDONED, AND I REQUEST REVOCATION OF THE LICENSE: YES .

### COMPLETE FOR DIRECT DIVERSION PROJECTS

- Have you used the full licensed amount of water each year? YES  NO .
- State the quantity of water used each month in gallons or acre-feet (if not known, check months water was used).

	Jan.	Feb.	Mar.	Apr.	May	June	July	Aug.	Sept.	Oct.	Nov.	Dec.	Total Annual
1995				539	3831	3958	5148	5098	3754	1105			23,433
1996				2157	3770	3788	5145	4662	3113	1393			24,028
1997			1702	3180	4030	3568	4892	4070	2666	849			24,957

### COMPLETE FOR STORAGE PROJECTS

- Did your reservoir spill this year? .....
- If not, how many feet below spillway vertically was the water level at maximum storage? .....
- Have you emptied the reservoir? .....
- How many feet below spillway vertically was it drawn down at end of season? .....

	1995	1996	1997
3. Did your reservoir spill this year? .....	N/A	N/A	N/A
4. If not, how many feet below spillway vertically was the water level at maximum storage? .....	↓	↓	↓
5. Have you emptied the reservoir? .....			
6. How many feet below spillway vertically was it drawn down at end of season? .....	↓	↓	↓

(Continues on reverse side)

**USE ( COMPLETE FOR ALL PROJECTS)**

(see page 1 for year of use)

7. Acreage irrigated. ....	7500	7500	7500
8. Stockwatering - number of stock. ....			
9. Domestic - number of persons. .... garden area, etc. ....			
10. Recreational - nature of use ....			
11. Industrial - nature of use ....			
12. Municipal - approximate population ....			
13. Power generation - K.W. ....			
14. Other _____			

15. If no water was used in one or more years, briefly state the reason under "Remarks".  
 16. If the location of the point of diversion or place of use or type of use(s) has been changed and the permission of this Board has not yet been obtained, please describe nature of changes under "Remarks".

**PLEASE ANSWER ONLY THOSE QUESTIONS BELOW WHICH ARE APPLICABLE TO YOUR PROJECT.**

**CONSERVATION OF WATER**

17. Describe any water conservation efforts you may have started: Have begun water conservation efforts and implemented Water Conservation Plan adopted to conform with Bureau of Reclamation criteria.
18. If credit toward beneficial use of water under this license for water not used due to a conservation effort is claimed under Section 1011 of the Water Code, please show the amounts of water conserved:  
 19 \_\_\_\_\_ (af/mg) 19 \_\_\_\_\_ (af/mg) 19 \_\_\_\_\_ (af/mg)

**WATER QUALITY AND WASTEWATER RECLAMATION**

N/A

19. Are you now or have you been using reclaimed water from a wastewater treatment facility, desalination facility or water polluted by waste to a degree which unreasonably affects such water for other beneficial uses? YES [ ] NO [ ].
20. If credit toward use under this license through substitution of reclaimed water, desalinated water or polluted water in lieu of appropriated water is claimed under Section 1010 of the Water Code, please show amounts of reduced diversion and amounts of reclaimed water used: 19 \_\_\_\_\_ (af/mg) 19 \_\_\_\_\_ (af/mg) 19 \_\_\_\_\_ (af/mg)

**CONJUNCTIVE USE OF SURFACE WATER AND GROUNDWATER**

21. Are you now using groundwater in lieu of surface water? YES [ ] NO [X]
22. If credit toward use under this license through substitution of groundwater in lieu of appropriated water is claimed under Section 1011.5 of the Water Code, please show the amounts of groundwater used:  
 19 \_\_\_\_\_ (af/mg) 19 \_\_\_\_\_ (af/mg) 19 \_\_\_\_\_ (af/mg)

**REMARKS:** (Identify the item you are explaining. Additional pages may be attached.)

---

---

---

---

---

---

---

---

---

---

I declare under penalty of perjury that the information in this report is true to the best of my knowledge and belief:

Date: 2/25/98 Sign Here: Barbara Kleinert Secretary, Treasurer  
LICENSEE (OR AGENT OR DESIGNEE)

State Water Resources Control Board  
DIVISION OF WATER RIGHTS  
P.O. Box 2000 SACRAMENTO, CA 95812-2000  
1001 I STREET, SACRAMENTO, CA  
(916) 341-5300 FAX: (916) 341-5400



# REPORT OF LICENSEE FOR

1998, 1999, 2000

Owner of Record:  
WEST SIDE IRRIGATION DISTRICT ;

WEST SIDE IRRIGATION DISTRICT  
PO BOX 177  
TRACY, CA 95376

Application No.: A000301  
Password: 04190110000030  
License: 001381  
Phone Number: (209)835-0503

\*If the information above is wrong or missing, please correct.

Source Name (Display up to the first four sources) : County Name (First POD)  
OLD RIVER San Joaquin

<b>Purpose</b> (Display up to the first four uses)	<b>Diversion Season</b> (MM/DD - MM/DD)	<b>Storage Season</b> (MM/DD - MM/DD)	<b>Acres</b> (AC)
Irrigation	4 / 1 - 10 / 31	0 / 0 - 0 / 0	11993.8
<b>Max DD Appl:</b> 82.5 CFS	<b>Max Storage:</b> AC-FT		

### THIS REPORT IS REQUIRED BY THE TERMS AND CONDITIONS OF YOUR LICENSE

**IMPORTANT!** EVERY license is subject to the conditions therein. I have currently reviewed my license: YES [X] NO [ ]. I am complying with the conditions of my license: YES [X] NO [ ]. Identify any noncompliance by license term number under "Remarks" on reverse side. This report is important in providing the record of use needed in maintaining your water right. It should be filled out carefully and returned promptly to the above-listed address.

THE PROJECT HAS BEEN ABANDONED, AND I REQUEST REVOCATION OF THE LICENSE: YES [ ].

### COMPLETE FOR DIRECT DIVERSION PROJECTS

1. Have you used the full licensed amount of water each year? YES [ ] NO [X].
2. State the quantity of water used each month in gallons or acre-feet (if not known, check months water was used).

	Jan.	Feb.	Mar.	Apr.	May	June	July	Aug.	Sept.	Oct.	Nov.	Dec.	Total Annual
1998				350	1287	3418	4376	3577	2416	834			16,258
1999				822	4421	4553	4754	4095	2350	1038			22,033
2000				3482	3110	4795	4645	4162	2199	202			22,595

### COMPLETE FOR STORAGE PROJECTS

3. Did your reservoir spill this year? .....
4. If not, how many feet below spillway vertically was the water level at maximum storage? .....
5. Have you emptied the reservoir? .....
6. How many feet below spillway vertically was it drawn down at end of season? .....

	1998	1999	2000
3. Did your reservoir spill this year? .....	N/A	N/A	N/A
4. If not, how many feet below spillway vertically was the water level at maximum storage? .....	↓	↓	↓
5. Have you emptied the reservoir? .....			
6. How many feet below spillway vertically was it drawn down at end of season? .....	↓	↓	↓

(Continues on reverse side)



**USE ( COMPLETE FOR ALL PROJECTS)**

(see page 1 for year of use)

7. Acreage irrigated. ....	5,676	6,207	5,954
8. Stockwatering - number of stock. ....	N/A	N/A	N/A
9. Domestic - number of persons. .... garden area, etc. ....			
10. Recreational - nature of use. ....			
11. Industrial - nature of use. ....			
12. Municipal - approximate population. ....			
13. Power generation - K.W. ....			
14. Other _____			

15. If no water was used in one or more years, briefly state the reason under "Remarks".  
 16. If the location of the point of diversion or place of use or type of use(s) has been changed and the permission of this Board has not yet been obtained, please describe nature of changes under "Remarks".

**PLEASE ANSWER ONLY THOSE QUESTIONS BELOW WHICH ARE APPLICABLE TO YOUR PROJECT.**

*(Please note that future amendments to claims below will not be accepted)*

**CONSERVATION OF WATER**

17. Describe any water conservation efforts you may have started: Implementing BMP required by Bureau of Reclamation's Water Management Plan and adopted by the District.
18. If you want to claim credit under Section 1011 of the Water Code for beneficial use of water under this license for water not used due to a conservation effort, you must identify the amounts of water conservation in the spaces below. The amounts applicable to any claim shall be limited to the amounts shown for the year(s) on this report.  
 1998 Not Quantified (af/mg) 1999 Not Quantified (af/mg) 2000 Not Quantified (af/mg)

**WATER QUALITY AND WASTEWATER RECLAMATION**

19. Are you now or have you been using reclaimed water from a wastewater treatment facility, desalination facility or water polluted by waste to a degree which unreasonably affects such water for other beneficial uses? YES [ ] NO [X].
20. If credit toward use under this license through substitution of reclaimed water, desalinated water or polluted water in lieu of appropriated water is claimed under Section 1010 of the Water Code, please show amounts of reduced diversion and amounts of reclaimed water used: 1998 \_\_\_\_\_ (af/mg) 1999 \_\_\_\_\_ (af/mg) 2000 \_\_\_\_\_ (af/mg)

**CONJUNCTIVE USE OF SURFACE WATER AND GROUNDWATER**

21. Are you now using groundwater in lieu of surface water? YES [ ] NO [X]
22. If credit toward use under this license through substitution of groundwater in lieu of appropriated water is claimed under Section 1011.5 of the Water Code, please show the amounts of groundwater used:  
 1998 \_\_\_\_\_ (af/mg) 1999 \_\_\_\_\_ (af/mg) 2000 \_\_\_\_\_ (af/mg)

**REMARKS:** (Identify the item you are explaining. Additional pages may be attached.)

---

---

---

---

---

---

---

---

I declare under penalty of perjury that the information in this report is true to the best of my knowledge and belief:

Date: 7/16/01 Sign Here: Barbara A. Kerner

LICENSEE (OR AGENT OR DESIGNEE)

**Attachment D**

---

**WSID 1997 Water Delivery Records**

### 1997 WSID Water Delivery Totals (by Source)

	Total Deliveries, ac-ft <sup>(a)</sup>	River Water, ac-ft <sup>(b)</sup>	CVP Water, ac-ft <sup>(c)</sup>
March	1,702.45	1,702.45	
April	3,423.68	3,179.68	244.00
May	4,617.18	4,030.18	587.00
June	3,902.14	3,568.14	334.00
July	5,811.50	4,891.50	920.00
August	4,620.47	4,070.47	550.00
September	2,692.44	2,666.44	26.00
October	848.75	848.75	0.00
November	12.00	0.00	12.00
<b>TOTAL, ac-ft</b>	<b>27,630.61</b>	<b>24,957.61</b>	<b>2,673.00</b>

<sup>(a)</sup> See attached monthly delivery records for 1997 showing daily deliveries to each customer

<sup>(b)</sup> River Water = Total Deliveries - CVP Water

<sup>(c)</sup> Monthly metered quantity of CVP water delivered to WSID

## March 1997 Water Deliveries

Date	Acre Feet	Name	Location	Doc. #
3/16/1997	3.26	Ernest J. Pombo Estate	Grantline Rd.	No. 5911
3/16/1997	5.51	Elizabeth Phillips	Hansen Rd.	No. 5909
3/16/1997	3.38	Martin & Silva	Henderson Rd.	No. 5905
3/16/1997	11.09	Alfred Henriques	Home Place	No. 5906
3/16/1997	8.77	Ernest J. Pombo Estate	Lammers/Freeway	No. 5912
3/16/1997	4.67	Ernest J. Pombo Estate	M. Costa-Pipeline	No. 870
3/16/1997	8.23	Joe J. Machado	Patterson Pass	No. 5908
3/16/1997	13.35	Joe J. Machado	Patterson Pass	No. 864
3/16/1997	7.02	A. Souza & Son	Souza 68	No. 5902
3/17/1997	6.55	Ernie Pombo Jr.	Aitkens	No. 873
3/17/1997	6.47	Ernie Pombo Jr.	Aitkens	No. 873
3/17/1997	5.17	Joe Bacchetti	Atwal	No. 5915
3/17/1997	6.40	Thomsen Farms	Cordes	No. 867
3/17/1997	12.53	Ernest J. Pombo Estate	Freeway	No. 869
3/17/1997	9.78	Ernest J. Pombo Estate	Grantline Rd.	No. 5911
3/17/1997	4.92	Martin & Silva	Henderson Rd.	No. 5905
3/17/1997	11.75	Alfred Henriques	Home Place	No. 5906
3/17/1997	3.54	OPC Farms, Inc.	Home Place	No. 5914
3/17/1997	0.39	Spivie Hayhurst	Lammers	No. 874
3/17/1997	5.75	Ernest J. Pombo Estate	Lammers/Freeway	No. 5912
3/17/1997	14.00	Ernest J. Pombo Estate	M. Costa-Pipeline	No. 870
3/17/1997	8.92	Joe J. Machado	Patterson Pass	No. 5908
3/17/1997	2.19	Joe J. Machado	Patterson Pass	No. 5908
3/17/1997	2.65	Manuel Amaral	Patterson Pass	No. 5910
3/17/1997	2.58	Manuel Amaral	Patterson Pass	No. 5910
3/17/1997	18.32	Joe J. Machado	Patterson Pass	No. 864
3/17/1997	0.83	Mike Mattos	Pombo/155	No. 866
3/17/1997	19.82	A. Souza & Son	Souza 68	No. 5902
3/18/1997	6.86	Ernie Pombo Jr.	Aitkens	No. 873
3/18/1997	14.12	Ernie Pombo Jr.	Aitkens	No. 873
3/18/1997	11.28	Joe Bacchetti	Atwal	No. 5915
3/18/1997	10.24	Thomsen Farms	Cordes	No. 867
3/18/1997	20.04	Ernest J. Pombo Estate	Freeway	No. 869
3/18/1997	9.78	Ernest J. Pombo Estate	Grantline Rd.	No. 5911
3/18/1997	4.92	Martin & Silva	Henderson Rd.	No. 5905
3/18/1997	7.72	OPC Farms, Inc.	Home Place	No. 5914
3/18/1997	14.00	Ernest J. Pombo Estate	M. Costa-Pipeline	No. 870
3/18/1997	6.58	Joe J. Machado	Patterson Pass	No. 5908
3/18/1997	4.10	Manuel Amaral	Patterson Pass	No. 5910
3/18/1997	2.25	Manuel Amaral	Patterson Pass	No. 5910
3/18/1997	2.65	Manuel Amaral	Patterson Pass	No. 5910
3/18/1997	18.32	Joe J. Machado	Patterson Pass	No. 864
3/18/1997	3.96	Mike Mattos	Pombo/155	No. 866
3/18/1997	3.04	Joe Bacchetti	Serpa	No. 865
3/18/1997	12.80	A. Souza & Son	Souza 68	No. 5902
3/18/1997	7.02	A. Souza & Son	Souza 74	No. 5903
3/18/1997	3.59	Ernest J. Pombo	Wandruff	No. 872
3/18/1997	5.45	David Pombo	Younts	No. 5918
3/19/1997	13.53	Ernie Pombo Jr.	Aitkens	No. 873
3/19/1997	6.11	Joe Bacchetti	Atwal	No. 5915
3/19/1997	4.76	Joe Bacchetti	Atwal	No. 5915
3/19/1997	10.24	Thomsen Farms	Cordes	No. 867
3/19/1997	20.04	Ernest J. Pombo Estate	Freeway	No. 869

## March 1997 Water Deliveries

Date	Acre Feet	Name	Location	Doc. #
3/19/1997	9.78	Ernest J. Pombo Estate	Grantline Rd.	No. 5911
3/19/1997	4.92	Martin & Silva	Henderson Rd.	No. 5905
3/19/1997	7.72	OPC Farms, Inc.	Home Place	No. 5914
3/19/1997	12.41	Ernest J. Pombo Estate	Lammers/Freeway	No. 5912
3/19/1997	14.00	Ernest J. Pombo Estate	M. Costa-Pipeline	No. 870
3/19/1997	0.94	Manuel Amaral	Patterson Pass	No. 5910
3/19/1997	4.29	Manuel Amaral	Patterson Pass	No. 5910
3/19/1997	16.80	Joe J. Machado	Patterson Pass	No. 864
3/19/1997	10.00	Mike Mattos	Pombo/155	No. 866
3/19/1997	9.12	Joe Bacchetti	Serpa	No. 865
3/19/1997	7.24	Alfred Pombo	Shop/Pasture	No. 5916
3/19/1997	19.82	A. Souza & Son	Souza 74	No. 5903
3/19/1997	7.70	David Pombo	Younts	No. 5918
3/20/1997	4.39	Ernest J. Pombo Estate	11th Pasture	No. 5913
3/20/1997	10.38	Joe Bacchetti	Atwal	No. 5915
3/20/1997	10.09	Greg Pombo	Castro	No. 876
3/20/1997	10.24	Thomsen Farms	Cordes	No. 867
3/20/1997	6.76	Don Holck	Costa	No. 5919
3/20/1997	5.43	Ernest J. Pombo Estate	Freeway	No. 869
3/20/1997	7.47	Ernest J. Pombo Estate	Freeway	No. 869
3/20/1997	9.78	Ernest J. Pombo Estate	Grantline Rd.	No. 5911
3/20/1997	4.92	Martin & Silva	Henderson Rd.	No. 5905
3/20/1997	10.30	Alfred Henriques	Highway	No. 5907-a
3/20/1997	7.72	OPC Farms, Inc.	Home Place	No. 5914
3/20/1997	1.51	Ernest J. Pombo Estate	Lammers/Freeway	No. 5912
3/20/1997	1.47	Dan Ciabattari	Lourence	No. 875
3/20/1997	2.92	Dan Ciabattari	Lourence	No. 875
3/20/1997	4.23	Dan Ciabattari	Lourence	No. 875a
3/20/1997	5.25	Ernest J. Pombo Estate	M. Costa-Pipeline	No. 870
3/20/1997	8.91	Ernest J. Pombo Estate	M. Costa-Pipeline	No. 870
3/20/1997	3.96	Mike Mattos	Pombo/155	No. 866
3/20/1997	6.01	Mike Mattos	Pombo/155	No. 866
3/20/1997	4.57	Robert Moniz	Schulte Rd.	No. 877
3/20/1997	9.12	Joe Bacchetti	Serpa	No. 865
3/20/1997	1.04	Alfred Pombo	Shop/Pasture	No. 5916
3/20/1997	19.82	A. Souza & Son	Souza 74	No. 5903
3/20/1997	3.05	David Pombo	Younts	No. 5918
3/21/1997	14.51	Silva Bros. Dairy	Alvarez	No. 5917
3/21/1997	10.38	Joe Bacchetti	Atwal	No. 5915
3/21/1997	16.14	Greg Pombo	Castro	No. 876
3/21/1997	5.97	Thomsen Farms	Cordes	No. 867
3/21/1997	5.03	Thomsen Farms	Cordes	No. 867
3/21/1997	10.14	Don Holck	Costa	No. 5919
3/21/1997	6.92	Don Holck	Costa	No. 5919
3/21/1997	10.24	Ernest J. Pombo Estate	Freeway	No. 869
3/21/1997	8.56	Ernest J. Pombo Estate	Grantline Rd.	No. 5911
3/21/1997	2.05	Martin & Silva	Henderson Rd.	No. 5905
3/21/1997	7.72	OPC Farms, Inc.	Home Place	No. 5914
3/21/1997	1.40	Cloyce Brooksher	Lammers Rd.	No. 881
3/21/1997	1.19	Dan Ciabattari	Lourence	No. 875
3/21/1997	2.30	Dan Ciabattari	Lourence	No. 875
3/21/1997	2.77	Dan Ciabattari	Lourence	No. 875
3/21/1997	6.34	Dan Ciabattari	Lourence	No. 875a

## March 1997 Water Deliveries

Date	Acre Feet	Name	Location	Doc. #
3/21/1997	1.76	Ernest J. Pombo Estate	M. Costa/Cement Ditch	No. 871
3/21/1997	12.48	Ernest J. Pombo Estate	M. Costa-Pipeline	No. 870
3/21/1997	16.93	A. Souza & Son	Pedro	No. 5904
3/21/1997	2.69	Mike Mattos	Pombo/155	No. 866
3/21/1997	12.20	Robert Moniz	Schulte Rd.	No. 877
3/21/1997	9.12	Joe Bacchetti	Serpa	No. 865
3/21/1997	2.89	A. Souza & Son	Souza 74	No. 5903
3/22/1997	20.48	Silva Bros. Dairy	Alvarez	No. 5917
3/22/1997	8.65	Joe Bacchetti	Atwal	No. 5915
3/22/1997	2.69	Greg Pombo	Castro	No. 876
3/22/1997	3.87	Greg Pombo	Castro	No. 876
3/22/1997	12.06	Thomsen Farms	Cordes	No. 867
3/22/1997	4.23	Don Holck	Costa	No. 5919
3/22/1997	1.82	Don Holck	Costa	No. 5919
3/22/1997	4.33	Don Holck	Costa	No. 5919
3/22/1997	9.77	Don Holck	Costa	No. 5919
3/22/1997	5.97	Ernest J. Pombo Estate	Freeway	No. 869
3/22/1997	3.63	Ernest J. Pombo Estate	Freeway	No. 869
3/22/1997	5.64	Ed Lusby	Hansen Rd.	No. 5920
3/22/1997	3.05	OPC Farms, Inc.	Home Place	No. 5914
3/22/1997	6.04	Dan Ciabattari	Lourence	No. 875
3/22/1997	6.34	Dan Ciabattari	Lourence	No. 875a
3/22/1997	14.10	Ernest J. Pombo Estate	M. Costa/Cement Ditch	No. 871
3/22/1997	19.82	A. Souza & Son	Pedro	No. 5904
3/22/1997	3.56	Robert Moniz	Schulte Rd.	No. 877
3/22/1997	2.59	Robert Moniz	Schulte Rd.	No. 877
3/22/1997	9.12	Joe Bacchetti	Serpa	No. 865
3/23/1997	0.84	Mary Silva	11th St.	No. 5925
3/23/1997	5.97	Mary Silva	11th St.	No. 5925
3/23/1997	19.63	Silva Bros. Dairy	Alvarez	No. 5917
3/23/1997	0.63	Silva Bros. Dairy	Alvarez	No. 5917
3/23/1997	4.15	John Salvador	Ceciliani	No. 5927
3/23/1997	12.06	Thomsen Farms	Cordes	No. 867
3/23/1997	16.74	Don Holck	Costa	No. 5919
3/23/1997	2.56	Ernest J. Pombo Estate	Freeway	No. 869
3/23/1997	3.84	Elizabeth Phillips	Hansen Rd.	No. 5921
3/23/1997	6.04	Dan Ciabattari	Lourence	No. 875
3/23/1997	6.34	Dan Ciabattari	Lourence	No. 875a
3/23/1997	14.10	Ernest J. Pombo Estate	M. Costa/Cement Ditch	No. 871
3/23/1997	7.88	Martin & Silva	San Jose Rd.	No. 5923
3/23/1997	9.12	Joe Bacchetti	Serpa	No. 865
3/24/1997	9.39	Joe P. Silva	11th St.	No. 5925
3/24/1997	8.81	Silva Bros. Dairy	Alvarez	No. 5917
3/24/1997	1.25	Jim Edwards	Banta Rd.	No. 5922
3/24/1997	2.55	Jim Edwards	Banta Rd.	No. 5922
3/24/1997	0.69	Jim Edwards	Banta Rd.	No. 5922
3/24/1997	7.40	John Salvador	Ceciliani	No. 5927
3/24/1997	12.06	Thomsen Farms	Cordes	No. 867
3/24/1997	16.74	Don Holck	Costa	No. 5919
3/24/1997	0.85	Kevin Conner	Hansen Rd.	No. 883
3/24/1997	2.42	Spivie Hayhurst	Lammers	No. 882
3/24/1997	2.01	Dan Ciabattari	Lourence	No. 875
3/24/1997	5.52	Dan Ciabattari	Lourence	No. 875

## March 1997 Water Deliveries

Date	Acre Feet	Name	Location	Doc. #
3/24/1997	2.25	Dan Ciabattari	Lourence	No. 875a
3/24/1997	5.09	Dan Ciabattari	Lourence	No. 875a
3/24/1997	7.64	Ernest J. Pombo Estate	M. Costa/Cement Ditch	No. 871
3/24/1997	11.12	Martin & Silva	San Jose Rd.	No. 5923
3/24/1997	4.37	Joe Bacchetti	Serpa	No. 865
3/25/1997	8.32	Jim Edwards	Banta Rd.	No. 5922
3/25/1997	12.06	Thomsen Farms	Cordes	No. 867
3/25/1997	16.74	Don Holck	Costa	No. 5919
3/25/1997	2.95	David Pombo	Ensley	No. 5924
3/25/1997	0.79	Ed Lusby	Hansen Rd.	No. 5920
3/25/1997	0.77	Kevin Conner	Hansen Rd.	No. 883
3/25/1997	4.11	Kagehiro Ranches	Krohn	No. 5926
3/25/1997	4.14	Spivie Hayhurst	Lammers	No. 882
3/25/1997	11.73	Ornellas Dairy	Lammers Rd.	No. 879
3/25/1997	8.28	Dan Ciabattari	Lourence	No. 875
3/25/1997	7.88	Dan Ciabattari	Lourence	No. 875a
3/25/1997	11.12	Martin & Silva	San Jose Rd.	No. 5923
3/26/1997	8.32	Jim Edwards	Banta Rd.	No. 5922
3/26/1997	12.06	Thomsen Farms	Cordes	No. 867
3/26/1997	16.74	Don Holck	Costa	No. 5919
3/26/1997	6.09	David Pombo	Ensley	No. 5924
3/26/1997	2.73	Ernest J. Pombo Estate	Grantline Rd.	No. 5931
3/26/1997	5.80	Kagehiro Ranches	Krohn	No. 5926
3/26/1997	4.14	Spivie Hayhurst	Lammers	No. 882
3/26/1997	16.08	Ornellas Dairy	Lammers Rd.	No. 879
3/26/1997	8.28	Dan Ciabattari	Lourence	No. 875
3/26/1997	7.88	Dan Ciabattari	Lourence	No. 875a
3/26/1997	2.93	Souza & Teixeira Dairy	Patterson Pass	No. 5928
3/26/1997	8.34	Martin & Silva	San Jose Rd.	No. 5923
3/26/1997	2.29	Martin & Silva	San Jose Rd.	No. 5923
3/27/1997	8.32	Jim Edwards	Banta Rd.	No. 5922
3/27/1997	12.06	Thomsen Farms	Cordes	No. 867
3/27/1997	4.87	Don Holck	Costa	No. 5919
3/27/1997	1.55	Don Holck	Costa	No. 5919
3/27/1997	2.37	Ernest J. Pombo Estate	Grantline Rd.	No. 5931
3/27/1997	3.60	Damon Pombo	Koehnen	No. 5930
3/27/1997	2.09	Damon Pombo	Koehnen	No. 5930
3/27/1997	1.81	Kagehiro Ranches	Krohn	No. 5926
3/27/1997	4.14	Kagehiro Ranches	Krohn	No. 5926
3/27/1997	3.25	Kagehiro Ranches	Krohn	No. 5926
3/27/1997	2.32	Spivie Hayhurst	Lammers	No. 882
3/27/1997	7.70	Ornellas Dairy	Lammers Rd.	No. 879
3/27/1997	2.06	Dan Ciabattari	Lourence	No. 875
3/27/1997	7.88	Dan Ciabattari	Lourence	No. 875a
3/27/1997	8.10	Souza & Teixeira Dairy	Patterson Pass	No. 5928
3/27/1997	0.44	Ornellas Dairy	Reeves Rd.	No. 5929
3/27/1997	5.88	Ornellas Dairy	Reeves Rd.	No. 5929
3/27/1997	0.76	Martin & Silva	San Jose Rd.	No. 5923
3/27/1997	1.52	Martin & Silva	San Jose Rd.	No. 5923
3/27/1997	0.14	Martin & Silva	San Jose Rd.	No. 5923
3/27/1997	1.53	Martin & Silva	San Jose Rd.	No. 5923
3/27/1997	0.15	Martin & Silva	San Jose Rd.	No. 5923
3/28/1997	2.08	Jim Edwards	Banta Rd.	No. 5922

## April 1997 Water Deliveries

Date	Acre Feet	Name	Location	Doc. #
4/1/1997	1.98	Ernest J. Pombo Estate	11th St.	No. 5934
4/1/1997	4.19	Ernest J. Pombo Estate	Grantline Rd.	No. 5933
4/1/1997	6.50	Alvarez Produce	Gualco	No. 886
4/1/1997	3.75	Lynn Bedford	Home Place	No. 5939
4/1/1997	6.08	Dan Ciabattari	Lourence	No. 887
4/1/1997	2.37	Luis DeSouza	Moniz	No. 5940
4/1/1997	4.34	Lynn Bedford	Pedro	No. 5941
4/1/1997	10.88	Mike Mattos	Pombo	No. 884
4/1/1997	6.30	San Julian Farms	Webb	No. 885
4/1/1997	4.61	David Pombo	Younts	No. 5932
4/2/1997	8.74	Ernest J. Pombo Estate	Grantline Rd.	No. 5933
4/2/1997	0.74	Richard Minen	Grantline Rd.	No. 5944
4/2/1997	9.18	Alvarez Produce	Gualco	No. 886
4/2/1997	15.00	Lynn Bedford	Home Place	No. 5939
4/2/1997	13.74	Joe J. Machado	Patterson Pass	No. 888
4/2/1997	4.34	Lynn Bedford	Pedro	No. 5941
4/2/1997	10.88	Mike Mattos	Pombo	No. 884
4/2/1997	6.30	San Julian Farms	Webb	No. 885
4/3/1997	0.73	Ernest J. Pombo Estate	Grantline Rd.	No. 5933
4/3/1997	9.18	Alvarez Produce	Gualco	No. 886
4/3/1997	2.09	Jessie Ruiz	Hansen Rd.	No. 5942
4/3/1997	2.37	Martin & Silva	Henderson Rd.	No. 5946
4/3/1997	15.00	Lynn Bedford	Home Place	No. 5939
4/3/1997	15.70	A. Souza & Son	Souza 68	No. 5936
4/3/1997	6.24	Joe J. Machado	Patterson Pass	No. 5935
4/3/1997	7.58	Joe J. Machado	Patterson Pass	No. 5935
4/3/1997	18.32	Joe J. Machado	Patterson Pass	No. 888
4/3/1997	4.34	Lynn Bedford	Pedro	No. 5941
4/3/1997	3.63	Mike Mattos	Pombo	No. 884
4/3/1997	1.97	San Julian Farms	Webb	No. 885
4/3/1997	4.25	San Julian Farms	Webb	No. 885
4/4/1997	9.18	Alvarez Produce	Gualco	No. 886
4/4/1997	5.98	Martin & Silva	Henderson Rd.	No. 5946
4/4/1997	4.69	Lynn Bedford	Home Place	No. 5939
4/4/1997	1.49	Lynn Bedford	Home Place	No. 5939
4/4/1997	19.31	A. Souza & Son	Souza 68	No. 5936
4/4/1997	6.49	Alvarez Produce	Lourence	No. 889
4/4/1997	0.89	Joe J. Machado	Patterson Pass	No. 5935
4/4/1997	18.32	Joe J. Machado	Patterson Pass	No. 888
4/4/1997	2.89	Lynn Bedford	Pedro	No. 5941
4/4/1997	1.93	San Julian Farms	Webb	No. 885
4/4/1997	3.16	San Julian Farms	Webb	No. 885
4/4/1997	1.16	San Julian Farms	Webb	No. 885
4/5/1997	9.18	Alvarez Produce	Gualco	No. 886
4/5/1997	5.43	Gary Smith	Hansen	No. 5945
4/5/1997	5.12	Elizabeth Phillips	Hansen Rd.	No. 5943
4/5/1997	5.98	Martin & Silva	Henderson Rd.	No. 5946
4/5/1997	0.81	A. Souza & Son	Souza 68	No. 5936
4/5/1997	1.34	Cloyce Brooksher	Lammers	No. 890
4/5/1997	9.16	Alvarez Produce	Lourence	No. 889
4/5/1997	21.62	A. Souza & Son	Souza 74	No. 5937
4/5/1997	9.16	Joe J. Machado	Patterson Pass	No. 888
4/5/1997	4.54	OPC Farms, Inc.	Salles #3	No. 868



March 1997 Water Deliveries

Date	Acre Feet	Name	Location	Doc. #
3/28/1997	6.24	Jim Edwards	Banta 100	No. 5922a
3/28/1997	12.06	Thomsen Farms	Cordes	No. 867
3/28/1997	3.34	Ernest J. Pombo Estate	Grantline Rd.	No. 5931
3/28/1997	10.80	Damon Pombo	Koehnen	No. 5930
3/28/1997	6.28	Damon Pombo	Koehnen	No. 5930
3/28/1997	8.66	Kagehiro Ranches	Krohn	No. 5926
3/28/1997	2.79	Dan Ciabattari	Lourence	No. 875a
3/28/1997	5.36	Dan Ciabattari	Lourence	No. 875a
3/28/1997	12.92	Ornellas Dairy	Reeves Rd.	No. 5929
3/29/1997	8.32	Jim Edwards	Banta 100	No. 5922a
3/29/1997	12.06	Thomsen Farms	Cordes	No. 867
3/29/1997	3.60	Damon Pombo	Koehnen	No. 5930
3/29/1997	2.09	Damon Pombo	Koehnen	No. 5930
3/29/1997	5.13	Damon Pombo	Koehnen	No. 5930
3/29/1997	3.79	Kagehiro Ranches	Krohn	No. 5926
3/29/1997	3.40	Kagehiro Ranches	Krohn	No. 5926
3/29/1997	8.30	Dan Ciabattari	Lourence	No. 875a
3/30/1997	8.32	Jim Edwards	Banta 100	No. 5922a
3/30/1997	12.06	Thomsen Farms	Cordes	No. 867
3/30/1997	3.86	Damon Pombo	Koehnen	No. 5930
3/30/1997	3.65	Kagehiro Ranches	Krohn	No. 5926
3/30/1997	8.30	Dan Ciabattari	Lourence	No. 875a
3/31/1997	7.28	Jim Edwards	Banta 100	No. 5922a
3/31/1997	3.27	Thomsen Farms	Cordes	No. 867
3/31/1997	1.50	Thomsen Farms	Cordes	No. 867
3/31/1997	2.93	Dan Ciabattari	Lourence	No. 875a
3/31/1997	2.70	Dan Ciabattari	Lourence	No. 887
3/31/1997	1.45	Lynn Bedford	Pedro	No. 5941
3/31/1997	7.25	Mike Mattos	Pombo	No. 884
3/31/1997	3.54	San Julian Farms	Webb	No. 885
3/31/1997	3.14	David Pombo	Younts	No. 5932

1702.45 March Deliveries  
0.00 CVP Supplies  
 1702.45 River Water

## April 1997 Water Deliveries

Date	Acre Feet	Name	Location	Doc. #
4/1/1997	1.98	Ernest J. Pombo Estate	11th St.	No. 5934
4/1/1997	4.19	Ernest J. Pombo Estate	Grantline Rd.	No. 5933
4/1/1997	6.50	Alvarez Produce	Gualco	No. 886
4/1/1997	3.75	Lynn Bedford	Home Place	No. 5939
4/1/1997	6.08	Dan Ciabattari	Lourence	No. 887
4/1/1997	2.37	Luis DeSouza	Moniz	No. 5940
4/1/1997	4.34	Lynn Bedford	Pedro	No. 5941
4/1/1997	10.88	Mike Mattos	Pombo	No. 884
4/1/1997	6.30	San Julian Farms	Webb	No. 885
4/1/1997	4.61	David Pombo	Younts	No. 5932
4/2/1997	8.74	Ernest J. Pombo Estate	Grantline Rd.	No. 5933
4/2/1997	0.74	Richard Minen	Grantline Rd.	No. 5944
4/2/1997	9.18	Alvarez Produce	Gualco	No. 886
4/2/1997	15.00	Lynn Bedford	Home Place	No. 5939
4/2/1997	13.74	Joe J. Machado	Patterson Pass	No. 888
4/2/1997	4.34	Lynn Bedford	Pedro	No. 5941
4/2/1997	10.88	Mike Mattos	Pombo	No. 884
4/2/1997	6.30	San Julian Farms	Webb	No. 885
4/3/1997	0.73	Ernest J. Pombo Estate	Grantline Rd.	No. 5933
4/3/1997	9.18	Alvarez Produce	Gualco	No. 886
4/3/1997	2.09	Jessie Ruiz	Hansen Rd.	No. 5942
4/3/1997	2.37	Martin & Silva	Henderson Rd.	No. 5946
4/3/1997	15.00	Lynn Bedford	Home Place	No. 5939
4/3/1997	15.70	A. Souza & Son	Souza 68	No. 5936
4/3/1997	6.24	Joe J. Machado	Patterson Pass	No. 5935
4/3/1997	7.58	Joe J. Machado	Patterson Pass	No. 5935
4/3/1997	18.32	Joe J. Machado	Patterson Pass	No. 888
4/3/1997	4.34	Lynn Bedford	Pedro	No. 5941
4/3/1997	3.63	Mike Mattos	Pombo	No. 884
4/3/1997	1.97	San Julian Farms	Webb	No. 885
4/3/1997	4.25	San Julian Farms	Webb	No. 885
4/4/1997	9.18	Alvarez Produce	Gualco	No. 886
4/4/1997	5.98	Martin & Silva	Henderson Rd.	No. 5946
4/4/1997	4.69	Lynn Bedford	Home Place	No. 5939
4/4/1997	1.49	Lynn Bedford	Home Place	No. 5939
4/4/1997	19.31	A. Souza & Son	Souza 68	No. 5936
4/4/1997	6.49	Alvarez Produce	Lourence	No. 889
4/4/1997	0.89	Joe J. Machado	Patterson Pass	No. 5935
4/4/1997	18.32	Joe J. Machado	Patterson Pass	No. 888
4/4/1997	2.89	Lynn Bedford	Pedro	No. 5941
4/4/1997	1.93	San Julian Farms	Webb	No. 885
4/4/1997	3.16	San Julian Farms	Webb	No. 885
4/4/1997	1.16	San Julian Farms	Webb	No. 885
4/5/1997	9.18	Alvarez Produce	Gualco	No. 886
4/5/1997	5.43	Gary Smith	Hansen	No. 5945
4/5/1997	5.12	Elizabeth Phillips	Hansen Rd.	No. 5943
4/5/1997	5.98	Martin & Silva	Henderson Rd.	No. 5946
4/5/1997	0.81	A. Souza & Son	Souza 68	No. 5936
4/5/1997	1.34	Cloyce Brooksher	Lammers	No. 890
4/5/1997	9.16	Alvarez Produce	Lourence	No. 889
4/5/1997	21.62	A. Souza & Son	Souza 74	No. 5937
4/5/1997	9.16	Joe J. Machado	Patterson Pass	No. 888
4/5/1997	4.54	OPC Farms, Inc.	Salles #3	No. 868

## April 1997 Water Deliveries

Date	Acre Feet	Name	Location	Doc. #
4/5/1997	3.88	San Julian Farms	Webb	No. 885
4/6/1997	8.80	Alvarez Produce	Gualco	No. 886
4/6/1997	1.49	Martin & Silva	Henderson Rd.	No. 5946
4/6/1997	8.78	Alvarez Produce	Lourence	No. 889
4/6/1997	21.62	A. Souza & Son	Souza 74	No. 5937
4/6/1997	5.38	Mike Mattos	Pombo	No. 884
4/6/1997	6.33	OPC Farms, Inc.	Salles #3	No. 868
4/7/1997	14.20	Ernest J. Pombo Estate	Freeway	No. 891
4/7/1997	8.49	Louis Dobler	Grantline	No. 5950
4/7/1997	9.18	Alvarez Produce	Gualco	No. 886
4/7/1997	8.84	Alfred Henriques	Home Place	No. 5951
4/7/1997	11.19	Ernest J. Pombo Estate	Lammers/Freeway	No. 5947
4/7/1997	2.67	Alvarez Produce	Lourence	No. 889
4/7/1997	4.46	Alvarez Produce	Lourence	No. 889
4/7/1997	10.21	Ernest J. Pombo Estate	M. Costa/Pipeline	No. 892
4/7/1997	11.04	San Julian Farms	Mattos	No. 893
4/7/1997	7.52	A. Souza & Son	Souza 74	No. 5937
4/7/1997	12.88	A. Souza & Son	Pedro	No. 5938
4/7/1997	9.94	Mike Mattos	Pombo	No. 884
4/7/1997	5.08	OPC Farms, Inc.	Salles #3	No. 868
4/7/1997	4.43	David Pombo	Younts	No. 5949
4/8/1997	7.76	Ernie Pombo, Jr.	Aitkens	No. 896
4/8/1997	7.65	Ernie Pombo, Jr.	Aitkens	No. 896
4/8/1997	20.04	Ernest J. Pombo Estate	Freeway	No. 891
4/8/1997	3.99	Louis Dobler	Grantline	No. 5950
4/8/1997	6.91	Ernest J. Pombo Estate	Grantline Rd.	No. 5948
4/8/1997	5.53	Manuel Amaral	Grantline Rd.	No. 5952
4/8/1997	2.87	Alvarez Produce	Gualco	No. 886
4/8/1997	12.78	Alfred Henriques	Home Place	No. 5951
4/8/1997	5.06	Pescadero Farms	Ice Plant	No. 894
4/8/1997	7.87	Ernest J. Pombo Estate	Lammers/Freeway	No. 5947
4/8/1997	1.97	Alvarez Produce	Lourence	No. 889
4/8/1997	14.00	Ernest J. Pombo Estate	M. Costa/Pipeline	No. 892
4/8/1997	4.68	San Julian Farms	Mattos	No. 893
4/8/1997	5.88	San Julian Farms	Mattos	No. 893
4/8/1997	2.21	Manuel Amaral	Patterson Pass	No. 5954
4/8/1997	1.45	Manuel Amaral	Patterson Pass	No. 5954
4/8/1997	6.44	A. Souza & Son	Pedro	No. 5938
4/8/1997	9.94	Mike Mattos	Pombo	No. 884
4/8/1997	0.66	OPC Farms, Inc.	Salles #4	No. 5953
4/8/1997	3.71	Ernest J. Pombo Estate	Wandruff	No. 910
4/9/1997	5.37	Ernie Pombo, Jr.	Aitkens	No. 896
4/9/1997	0.10	Ernie Pombo, Jr.	Aitkens	No. 896
4/9/1997	14.12	Ernie Pombo, Jr.	Aitkens	No. 896
4/9/1997	13.78	Ernest J. Pombo Estate	Freeway	No. 891
4/9/1997	3.16	Ernest J. Pombo Estate	Freeway	No. 891
4/9/1997	7.34	Ernest J. Pombo Estate	Grantline Rd.	No. 5948
4/9/1997	8.30	Manuel Amaral	Grantline Rd.	No. 5952
4/9/1997	8.10	Pescadero Farms	Ice Plant	No. 894
4/9/1997	8.81	Ernest J. Pombo Estate	M. Costa/Cement Ditch	No. 895
4/9/1997	5.25	Ernest J. Pombo Estate	M. Costa/Pipeline	No. 892
4/9/1997	8.30	San Julian Farms	Mattos	No. 893
4/9/1997	6.24	Manuel Amaral	Patterson Pass	No. 5954

## April 1997 Water Deliveries

Date	Acre Feet	Name	Location	Doc. #
4/9/1997	4.10	Manuel Amaral	Patterson Pass	No. 5954
4/9/1997	9.32	Mike Mattos	Pombo	No. 884
4/9/1997	1.25	Pescadero Farms	Pombo Home Place	No. 897
4/9/1997	1.25	Pescadero Farms	Pombo Home Place	No. 897
4/9/1997	8.32	Pescadero Farms	Pombo Home Place	No. 897
4/9/1997	5.30	OPC Farms, Inc.	Salles #4	No. 5953
4/10/1997	9.11	Ernie Pombo, Jr.	Aitkens	No. 896
4/10/1997	0.20	Ernie Pombo, Jr.	Aitkens	No. 896
4/10/1997	6.55	Don Holck Farms	Costa	No. 5956
4/10/1997	10.12	Ernest J. Pombo Estate	Freeway	No. 891
4/10/1997	4.15	Manuel Amaral	Grantline Rd.	No. 5952
4/10/1997	3.04	Pescadero Farms	Ice Plant	No. 894
4/10/1997	6.30	Pescadero Farms	Ice Plant	No. 894
4/10/1997	14.10	Ernest J. Pombo Estate	M. Costa/Cement Ditch	No. 895
4/10/1997	3.11	San Julian Farms	Mattos	No. 893
4/10/1997	2.42	San Julian Farms	Mattos	No. 893
4/10/1997	1.33	San Julian Farms	Mattos	No. 893
4/10/1997	3.12	Manuel Amaral	Patterson Pass	No. 5954
4/10/1997	1.03	Manuel Amaral	Patterson Pass	No. 5954
4/10/1997	15.98	Pescadero Farms	Pombo Home Place	No. 897
4/10/1997	3.65	Pescadero Farms	Pombo/115	No. 898
4/10/1997	1.88	OPC Farms, Inc.	Salles #4	No. 5953
4/10/1997	2.67	OPC Farms, Inc.	Salles #4	No. 5953
4/10/1997	1.33	Raymond Castello	Schulte Rd.	No. 901
4/10/1997	6.45	Alfred Pombo	Shop/Pasture	No. 5955
4/10/1997	1.33	Doug Little	Von Sosten	No. 899
4/11/1997	13.24	Tony Jaques	Corral Hollow	No. 902
4/11/1997	2.29	Tony Jaques	Corral Hollow	No. 902
4/11/1997	10.34	Tony Jaques	Corral Hollow	No. 902
4/11/1997	5.85	Tony Jaques	Corral Hollow	No. 902
4/11/1997	10.14	Don Holck Farms	Costa	No. 5956
4/11/1997	3.87	Don Holck Farms	Costa	No. 5956
4/11/1997	10.12	Ernest J. Pombo Estate	Freeway	No. 891
4/11/1997	6.50	Alvarez Produce	Gualco	No. 900
4/11/1997	6.57	Ed Lusby	Hansen Rd.	No. 5957
4/11/1997	4.41	Pescadero Farms	Ice Plant	No. 894
4/11/1997	14.10	Ernest J. Pombo Estate	M. Costa/Cement Ditch	No. 895
4/11/1997	2.34	San Julian Farms	Mattos	No. 893
4/11/1997	2.63	Souza & Teixeira Dairy	Patterson Pass	No. 5960
4/11/1997	15.98	Pescadero Farms	Pombo Home Place	No. 897
4/11/1997	10.30	Pescadero Farms	Pombo/115	No. 898
4/11/1997	4.14	OPC Farms, Inc.	Salles #4	No. 5953
4/11/1997	3.20	Raymond Castello	Schulte Rd.	No. 901
4/11/1997	0.43	Alfred Pombo	Shop/Pasture	No. 5955
4/11/1997	2.28	Doug Little	Von Sosten	No. 899
4/11/1997	1.77	Kyle Pimentel	Wicklund Rd.	No. 5958
4/12/1997	10.97	Tony Jaques	Corral Hollow	No. 902
4/12/1997	9.29	Tony Jaques	Corral Hollow	No. 902
4/12/1997	5.85	Tony Jaques	Corral Hollow	No. 902
4/12/1997	10.34	Tony Jaques	Corral Hollow	No. 902
4/12/1997	9.63	Tony Jaques	Corral Hollow	No. 902
4/12/1997	3.17	Don Holck Farms	Costa	No. 5956
4/12/1997	1.15	Don Holck Farms	Costa	No. 5956

## April 1997 Water Deliveries

Date	Acre Feet	Name	Location	Doc. #
4/12/1997	13.28	Don Holck Farms	Costa	No. 5956
4/12/1997	1.68	Ernest J. Pombo Estate	Freeway	No. 891
4/12/1997	9.18	Alvarez Produce	Gualco	No. 900
4/12/1997	9.28	Ed Lusby	Hansen Rd.	No. 5957
4/12/1997	1.18	Ernest J. Pombo Estate	M. Costa/Cement Ditch	No. 895
4/12/1997	2.95	Mt. View Road	North	No. 904
4/12/1997	5.06	Souza & Teixeira Dairy	Patterson Pass	No. 5960
4/12/1997	15.99	Pescadero Farms	Pombo Home Place	No. 897
4/12/1997	10.30	Pescadero Farms	Pombo/115	No. 898
4/12/1997	1.99	OPC Farms, Inc.	Salles #4	No. 5953
4/12/1997	2.40	Raymond Castello	Schulte Rd.	No. 901
4/12/1997	0.46	Raymond Castello	Schulte Rd.	No. 901
4/12/1997	3.66	Mt. View Rd.	South	No. 903
4/12/1997	2.28	Doug Little	Von Sosten	No. 899
4/12/1997	4.04	Kyle Pimentel	Wicklund Rd.	No. 5958
4/13/1997	6.36	Tony Jaques	Corral Hollow	No. 902
4/13/1997	1.34	Tony Jaques	Corral Hollow	No. 902
4/13/1997	4.06	Tony Jaques	Corral Hollow	No. 902
4/13/1997	13.28	Don Holck Farms	Costa	No. 5956
4/13/1997	4.70	Richard Mansfield	Grantline Rd.	No. 5959
4/13/1997	9.18	Alvarez Produce	Gualco	No. 900
4/13/1997	9.28	Ed Lusby	Hansen Rd.	No. 5957
4/13/1997	2.86	Mt. View Road	North	No. 904
4/13/1997	9.99	Pescadero Farms	Pombo Home Place	No. 897
4/13/1997	10.30	Pescadero Farms	Pombo/115	No. 898
4/13/1997	3.54	Martin & Silva	San Jose Rd.	No. 5963
4/13/1997	0.66	Raymond Castello	Schulte Rd.	No. 901
4/13/1997	0.63	Mt. View Rd.	South	No. 903
4/13/1997	2.28	Doug Little	Von Sosten	No. 899
4/13/1997	4.04	Kyle Pimentel	Wicklund Rd.	No. 5958
4/14/1997	6.19	Thomsen Farms	Cordes	No. 907
4/14/1997	13.28	Don Holck Farms	Costa	No. 5956
4/14/1997	7.93	David Pombo	Ensley	No. 5961
4/14/1997	2.87	Alvarez Produce	Gualco	No. 900
4/14/1997	0.78	Ed Lusby	Hansen Rd.	No. 5957
4/14/1997	1.51	Monique Etcheverry	Hanson	No. 906
4/14/1997	1.17	Ernest J. Pombo Estate	M. Costa/Pipeline	No. 905
4/14/1997	7.83	Ernest J. Pombo Estate	M. Costa/Pipeline	No. 905
4/14/1997	7.08	Pescadero Farms	Pombo/115	No. 898
4/14/1997	0.76	Pescadero Farms	Pombo/115	No. 898
4/14/1997	2.90	Pescadero Farms	Pombo/115	No. 898
4/14/1997	8.10	Martin & Silva	San Jose Rd.	No. 5963
4/14/1997	5.11	Alfred Pombo	Shop	No. 5964
4/14/1997	1.09	Doug Little	Von Sosten	No. 899
4/14/1997	4.04	Kyle Pimentel	Wicklund Rd.	No. 5958
4/15/1997	7.89	Salvador Dairy	Ceciliani	No. 5965
4/15/1997	10.24	Thomsen Farms	Cordes	No. 907
4/15/1997	9.41	Don Holck Farms	Costa	No. 5956
4/15/1997	1.91	Don Holck Farms	Costa	No. 5956
4/15/1997	0.46	David Pombo	Ensley	No. 5961
4/15/1997	6.32	Ernest J. Pombo Estate	Grantline	No. 5962
4/15/1997	6.32	Ernest J. Pombo Estate	Grantline	No. 5968
4/15/1997	4.02	Monique Etcheverry	Hanson	No. 906

## April 1997 Water Deliveries

Date	Acre Feet	Name	Location	Doc. #
4/15/1997	7.50	Alfred Henriques	Highway	No. 5966
4/15/1997	0.26	Spivie Hayhurst	Lammers	No. 912
4/15/1997	3.75	Ernest J. Pombo Estate	Lammers/Freeway	No. 5969
4/15/1997	5.82	Alvarez Produce	Lourence	No. 908
4/15/1997	12.52	Ernest J. Pombo Estate	M. Costa/Pipeline	No. 905
4/15/1997	10.11	Pescadero Farms	Pombo Home Place	No. 897
4/15/1997	5.80	Pescadero Farms	Pombo/115	No. 898
4/15/1997	3.45	Pescadero Farms	Pombo/115	No. 898
4/15/1997	2.87	Martin & Silva	San Jose Rd.	No. 5963
4/15/1997	5.92	Martin & Silva	San Jose Rd.	No. 5963
4/15/1997	8.82	Robert Moniz	Schulte Rd.	No. 909
4/15/1997	5.26	Alfred Pombo	Shop	No. 5964
4/15/1997	10.22	Alfred Pombo	Shop	No. 5964
4/15/1997	1.89	Alfred Pombo	Shop	No. 5964
4/15/1997	4.04	Kyle Pimentel	Wicklund Rd.	No. 5958
4/16/1997	9.74	Joe Bacchetti	Castro	No. 913
4/16/1997	3.94	Salvador Dairy	Ceciliani	No. 5965
4/16/1997	10.24	Thomsen Farms	Cordes	No. 907
4/16/1997	1.78	Don Holck Farms	Costa	No. 5956
4/16/1997	3.87	Ernest J. Pombo Estate	Grantline	No. 5962
4/16/1997	4.07	Ernest J. Pombo Estate	Grantline	No. 5968
4/16/1997	1.58	Jessie Ruiz	Hansen Rd.	No. 5975
4/16/1997	4.02	Monique Etcheverry	Hanson	No. 906
4/16/1997	3.75	Alfred Henriques	Highway	No. 5966
4/16/1997	3.57	San Julian Farms	Home Place	No. 911
4/16/1997	10.34	A. Souza & Son	Souza 68	No. 5970
4/16/1997	1.81	Ernest J. Pombo Estate	Lammers/Freeway	No. 5969
4/16/1997	7.21	Ernest J. Pombo Estate	Lammers/Freeway	No. 5969
4/16/1997	2.40	Alvarez Produce	Lourence	No. 908
4/16/1997	5.04	Alvarez Produce	Lourence	No. 908
4/16/1997	4.70	Ernest J. Pombo Estate	M. Costa/Pipeline	No. 905
4/16/1997	7.64	Ernest J. Pombo Estate	M. Costa/Pipeline	No. 905
4/16/1997	14.70	Pescadero Farms	Pombo Home Place	No. 897
4/16/1997	10.34	Pescadero Farms	Pombo/115	No. 898
4/16/1997	8.78	Martin & Silva	San Jose Rd.	No. 5963
4/16/1997	7.06	Robert Moniz	Schulte Rd.	No. 909
4/16/1997	1.35	Robert Moniz	Schulte Rd.	No. 909
4/16/1997	2.81	Alfred Pombo	Shop	No. 5964
4/16/1997	6.93	Alfred Pombo	Shop	No. 5964
4/16/1997	0.77	Alfred Pombo	Shop	No. 5964
4/16/1997	7.62	Alfred Pombo	Shop	No. 5964
4/16/1997	10.22	Alfred Pombo	Shop	No. 5964
4/16/1997	3.12	Alfred Pombo	Shop	No. 5964
4/16/1997	4.04	Kyle Pimentel	Wicklund Rd.	No. 5958
4/17/1997	4.19	Jim Edwards	Banta 100	No. 5973
4/17/1997	16.12	Joe Bacchetti	Castro	No. 913
4/17/1997	6.40	Thomsen Farms	Cordes	No. 907
4/17/1997	4.54	Thomsen Farms	Cordes	No. 907
4/17/1997	4.02	Monique Etcheverry	Hanson	No. 906
4/17/1997	2.25	San Julian Farms	Home Place	No. 911
4/17/1997	4.22	San Julian Farms	Home Place	No. 911
4/17/1997	17.72	A. Souza & Son	Souza 68	No. 5970
4/17/1997	2.08	Alvarez Produce	Lourence	No. 908

## April 1997 Water Deliveries

Date	Acre Feet	Name	Location	Doc. #
4/17/1997	4.76	Alvarez Produce	Lourence	No. 908
4/17/1997	1.83	Dan Ciabattari	Lourence	No. 914
4/17/1997	7.30	Dan Ciabattari	Lourence	No. 914
4/17/1997	8.31	Dan Ciabattari	Lourence	No. 914
4/17/1997	3.31	Ernest J. Pombo Estate	M. Costa/Pipeline	No. 905
4/17/1997	14.70	Pescadero Farms	Pombo Home Place	No. 897
4/17/1997	4.31	Pescadero Farms	Pombo/115	No. 898
4/17/1997	6.38	Pescadero Farms	Pombo/115	No. 898
4/17/1997	0.77	Alfred Pombo	Shop	No. 5964
4/17/1997	10.76	Alfred Pombo	Shop	No. 5964
4/17/1997	10.22	Alfred Pombo	Shop	No. 5964
4/17/1997	0.77	Alfred Pombo	Shop	No. 5964
4/17/1997	14.13	Greg Pombo	SP Freeway	No. 878
4/17/1997	4.04	Kyle Pimentel	Wicklund Rd.	No. 5958
4/18/1997	8.38	Jim Edwards	Banta 100	No. 5973
4/18/1997	12.09	Joe Bacchetti	Castro	No. 913
4/18/1997	12.10	Thomsen Farms	Cordes	No. 907
4/18/1997	3.26	Monique Etcheverry	Hanson	No. 906
4/18/1997	6.54	San Julian Farms	Home Place	No. 911
4/18/1997	17.72	A. Souza & Son	Souza 68	No. 5970
4/18/1997	1.96	Alvarez Produce	Lourence	No. 908
4/18/1997	2.66	Dan Ciabattari	Lourence	No. 914
4/18/1997	10.30	Dan Ciabattari	Lourence	No. 914
4/18/1997	12.08	Dan Ciabattari	Lourence	No. 914
4/18/1997	14.70	Pescadero Farms	Pombo Home Place	No. 897
4/18/1997	10.94	Pescadero Farms	Pombo/115	No. 898
4/18/1997	1.60	John Serpa	Schulte Rd.	No. 916
4/18/1997	10.76	Alfred Pombo	Shop	No. 5964
4/18/1997	10.22	Alfred Pombo	Shop	No. 5964
4/18/1997	24.22	Greg Pombo	SP Freeway	No. 878
4/18/1997	0.92	Kyle Pimentel	Wicklund Rd.	No. 5958
4/19/1997	1.38	Mary Silva	11th St.	No. 5980
4/19/1997	3.11	Mary Silva	11th St.	No. 5980
4/19/1997	8.38	Jim Edwards	Banta 100	No. 5973
4/19/1997	5.38	Greg Pombo	Castro	No. 917
4/19/1997	12.10	Thomsen Farms	Cordes	No. 907
4/19/1997	11.23	Stephen Pellegrini	Costa	No. 5977
4/19/1997	4.17	Elizabeth Phillips	Hansen Rd.	No. 5974
4/19/1997	2.32	San Julian Farms	Home Place	No. 911
4/19/1997	4.61	San Julian Farms	Home Place	No. 911
4/19/1997	5.17	A. Souza & Son	Souza 68	No. 5970
4/19/1997	2.05	Dan Ciabattari	Lourence	No. 914
4/19/1997	10.30	Dan Ciabattari	Lourence	No. 914
4/19/1997	9.31	Dan Ciabattari	Lourence	No. 914
4/19/1997	3.21	Dan Ciabattari	Lourence	No. 914
4/19/1997	13.32	A. Souza & Son	Souza 74	No. 5971
4/19/1997	12.86	Pescadero Farms	Pombo Home Place	No. 897
4/19/1997	9.11	Pescadero Farms	Pombo/115	No. 898
4/19/1997	2.21	John Serpa	Schulte Rd.	No. 916
4/19/1997	2.69	Alfred Pombo	Shop	No. 5964
4/19/1997	1.70	Alfred Pombo	Shop	No. 5964
4/19/1997	24.22	Greg Pombo	SP Freeway	No. 878
4/20/1997	8.28	Mary Silva	11th St.	No. 5980

## April 1997 Water Deliveries

Date	Acre Feet	Name	Location	Doc. #
4/20/1997	8.38	Jim Edwards	Banta 100	No. 5973
4/20/1997	16.14	Greg Pombo	Castro	No. 917
4/20/1997	12.10	Thomsen Farms	Cordes	No. 907
4/20/1997	15.40	Stephen Pellegri	Costa	No. 5977
4/20/1997	4.80	Richard Mansfield	Grantline Rd.	No. 5979
4/20/1997	7.14	San Julian Farms	Home Place	No. 911
4/20/1997	9.01	Dan Ciabattari	Lourence	No. 914
4/20/1997	14.02	Dan Ciabattari	Lourence	No. 914
4/20/1997	5.48	A. Souza & Son	Souza 74	No. 5971
4/20/1997	10.87	A. Souza & Son	Pedro	No. 5972
4/20/1997	15.64	Greg Pombo	SP Freeway	No. 878
4/20/1997	5.06	Greg Pombo	SP Freeway	No. 878
4/21/1997	4.83	Mary Silva	11th St.	No. 5980
4/21/1997	9.85	Ernie Pombo, Jr.	Aitkens	No. 918
4/21/1997	9.71	Ernie Pombo, Jr.	Aitkens	No. 918
4/21/1997	6.98	Jim Edwards	Banta Rd.	No. 5973a
4/21/1997	1.40	Jim Edwards	Banta 100	No. 5973
4/21/1997	5.38	Greg Pombo	Castro	No. 917
4/21/1997	12.10	Thomsen Farms	Cordes	No. 907
4/21/1997	15.40	Stephen Pellegri	Costa	No. 5977
4/21/1997	7.14	San Julian Farms	Home Place	No. 911
4/21/1997	10.51	Dan Ciabattari	Lourence	No. 914
4/21/1997	8.62	A. Souza & Son	Pedro	No. 5972
4/21/1997	2.27	OPC Farms, Inc.	Rocha/MacArthur	No. 919
4/21/1997	14.28	Greg Pombo	SP Freeway	No. 878
4/22/1997	1.49	Ernie Pombo, Jr.	Aitkens	No. 918
4/22/1997	14.12	Ernie Pombo, Jr.	Aitkens	No. 918
4/22/1997	12.17	Silva Bros. Dairy	Alvarez	No. 5976
4/22/1997	8.38	Jim Edwards	Banta Rd.	No. 5973a
4/22/1997	12.10	Thomsen Farms	Cordes	No. 907
4/22/1997	5.13	Stephen Pellegri	Costa	No. 5977
4/22/1997	8.24	Stephen Pellegri	Costa	No. 5977
4/22/1997	4.75	Alfred Henriques	Home Place	No. 5983
4/22/1997	3.86	Lynn Bedford	Home Place	No. 5986
4/22/1997	7.14	San Julian Farms	Home Place	No. 911
4/22/1997	11.73	Ornellas Dairy	Lammers Rd.	No. 920
4/22/1997	3.02	Luis DeSouza	Moniz	No. 5981
4/22/1997	4.07	Thomsen Farms	Nebindahls	No. 921
4/22/1997	7.06	Joe J. Machado	Patterson Pass	No. 5978
4/22/1997	2.72	Joe J. Machado	Patterson Pass	No. 5978
4/22/1997	13.36	Joe J. Machado	Patterson Pass	No. 923
4/22/1997	6.04	OPC Farms, Inc.	Rocha/MacArthur	No. 919
4/22/1997	4.16	Greg Pombo	SP Freeway	No. 878
4/23/1997	4.12	Ernie Pombo, Jr.	Aitkens	No. 918
4/23/1997	3.90	Ernie Pombo, Jr.	Aitkens	No. 918
4/23/1997	3.04	Silva Bros. Dairy	Alvarez	No. 5976
4/23/1997	17.68	Silva Bros. Dairy	Alvarez	No. 5976
4/23/1997	2.80	Jim Edwards	Banta Rd.	No. 5973a
4/23/1997	0.79	Jim Edwards	Banta 100	No. 5973b
4/23/1997	3.58	Jim Edwards	Banta 100	No. 5973b
4/23/1997	12.10	Thomsen Farms	Cordes	No. 907
4/23/1997	2.06	Stephen Pellegri	Costa	No. 5977
4/23/1997	1.28	Ernest J. Pombo Estate	Grantline	No. 5985



## April 1997 Water Deliveries

Date	Acre Feet	Name	Location	Doc. #
4/23/1997	5.93	Alfred Henriques	Home Place	No. 5983
4/23/1997	14.26	Lynn Bedford	Home Place	No. 5986
4/23/1997	2.53	San Julian Farms	Home Place	No. 911
4/23/1997	5.17	San Julian Farms	Home Place	No. 911
4/23/1997	16.08	Ornellas Dairy	Lammers Rd.	No. 920
4/23/1997	0.68	IMP Livestock	Martin	No. 5987
4/23/1997	6.30	Thomsen Farms	Nebindahls	No. 921
4/23/1997	6.30	Thomsen Farms	Nebindahls	No. 921
4/23/1997	1.80	Thomsen Farms	Nebindahls	No. 921a
4/23/1997	7.27	Joe J. Machado	Patterson Pass	No. 5978
4/23/1997	18.32	Joe J. Machado	Patterson Pass	No. 923
4/23/1997	3.66	Thomsen Farms	Perry	No. 924
4/23/1997	3.43	Thomsen Farms	Perry	No. 924a
4/23/1997	0.92	Kenny Pombo	Rocha	No. 5967
4/23/1997	2.61	Kenny Pombo	Rocha	No. 5967
4/23/1997	6.04	OPC Farms, Inc.	Rocha/MacArthur	No. 919
4/23/1997	3.32	David Pombo	Younts	No. 5984
4/24/1997	21.22	Silva Bros. Dairy	Alvarez	No. 5976
4/24/1997	6.60	Jim Edwards	Banta 100	No. 5973b
4/24/1997	7.06	Thomsen Farms	Cordes	No. 907
4/24/1997	1.69	Thomsen Farms	Cordes	No. 907
4/24/1997	7.68	Ernest J. Pombo Estate	Grantline	No. 5985
4/24/1997	8.91	Lynn Bedford	Home Place	No. 5986
4/24/1997	1.66	Lynn Bedford	Home Place	No. 5986
4/24/1997	0.77	Lynn Bedford	Home Place	No. 5986
4/24/1997	8.00	San Julian Farms	Home Place	No. 911
4/24/1997	5.89	Alvarez Farms, Inc.	Home Place	No. 922
4/24/1997	8.65	Alvarez Farms, Inc.	Home Place	No. 922
4/24/1997	1.40	Cloyce Brooksher	Lammers	No. 925
4/24/1997	3.35	Ornellas Dairy	Lammers Rd.	No. 920
4/24/1997	4.77	Ernest J. Pombo Estate	M. Costa-Pipeline	No. 926
4/24/1997	1.86	IMP Livestock	Martin	No. 5987
4/24/1997	4.54	Thomsen Farms	Nebindahls	No. 921a
4/24/1997	18.32	Joe J. Machado	Patterson Pass	No. 923
4/24/1997	5.32	Thomsen Farms	Perry	No. 924
4/24/1997	5.14	Thomsen Farms	Perry	No. 924a
4/24/1997	1.15	Ornellas Dairy	Reeves Rd.	No. 5982
4/24/1997	7.69	Ornellas Dairy	Reeves Rd.	No. 5982
4/24/1997	1.71	Kenny Pombo	Rocha	No. 5967
4/24/1997	5.32	Kenny Pombo	Rocha	No. 5967
4/24/1997	6.04	OPC Farms, Inc.	Rocha/MacArthur	No. 919
4/24/1997	7.76	David Pombo	Younts	No. 5984
4/25/1997	6.63	Silva Bros. Dairy	Alvarez	No. 5976
4/25/1997	5.20	Silva Bros. Dairy	Alvarez	No. 5976
4/25/1997	1.73	Silva Bros. Dairy	Alvarez	No. 5976
4/25/1997	6.60	Jim Edwards	Banta 100	No. 5973b
4/25/1997	4.06	Thomsen Farms	Cordes	No. 907
4/25/1997	5.19	Alvarez Produce	Gualco	No. 929
4/25/1997	1.42	Jessie Ruiz	Hansen Rd.	No. 6002
4/25/1997	1.45	Lynn Bedford	Home Place	No. 5986
4/25/1997	3.33	San Julian Farms	Home Place	No. 911
4/25/1997	1.82	San Julian Farms	Home Place	No. 911
4/25/1997	8.32	Alvarez Farms, Inc.	Home Place	No. 922

## April 1997 Water Deliveries

Date	Acre Feet	Name	Location	Doc. #
4/25/1997	12.58	Alvarez Farms, Inc.	Home Place	No. 922
4/25/1997	14.30	Ernest J. Pombo Estate	M. Costa-Pipeline	No. 926
4/25/1997	6.30	Thomsen Farms	Nebindahls	No. 921
4/25/1997	4.54	Thomsen Farms	Nebindahls	No. 921a
4/25/1997	11.45	Joe J. Machado	Patterson Pass	No. 923
4/25/1997	1.88	Thomsen Farms	Perry	No. 924
4/25/1997	3.95	Thomsen Farms	Perry	No. 924
4/25/1997	5.14	Thomsen Farms	Perry	No. 924a
4/25/1997	10.98	Ornellas Dairy	Reeves Rd.	No. 5982
4/25/1997	8.80	Kenny Pombo	Rocha	No. 5967
4/25/1997	6.04	OPC Farms, Inc.	Rocha/MacArthur	No. 919
4/26/1997	2.78	Silva Bros. Dairy	Alvarez	No. 5976
4/26/1997	6.60	Jim Edwards	Banta 100	No. 5973b
4/26/1997	1.18	Thomsen Farms	Cordes	No. 907
4/26/1997	0.98	Richard Minen	Grantline Rd.	No. 5995
4/26/1997	7.32	Alvarez Produce	Gualco	No. 929
4/26/1997	0.19	Gary Smith	Hansen Rd.	No. 5988
4/26/1997	4.32	Gary Smith	Hansen Rd.	No. 5988
4/26/1997	1.13	Ed Lusby	Hansen Rd.	No. 5989
4/26/1997	7.43	Ed Lusby	Hansen Rd.	No. 5989
4/26/1997	0.91	Jessie Ruiz	Hansen Rd.	No. 6002
4/26/1997	1.11	Matt Bedford	Home	No. 5994
4/26/1997	2.02	San Julian Farms	Home Place	No. 911
4/26/1997	0.40	San Julian Farms	Home Place	No. 911
4/26/1997	8.32	Alvarez Farms, Inc.	Home Place	No. 922
4/26/1997	12.58	Alvarez Farms, Inc.	Home Place	No. 922
4/26/1997	2.53	Damon Pombo	Koehnen	No. 5990
4/26/1997	2.58	Damon Pombo	Koehnen	No. 5990
4/26/1997	0.66	John Houghton	Lammers	No. 915
4/26/1997	7.74	Ernest J. Pombo Estate	M. Costa-Pipeline	No. 926
4/26/1997	6.30	Thomsen Farms	Nebindahls	No. 921
4/26/1997	4.54	Thomsen Farms	Nebindahls	No. 921a
4/26/1997	3.39	Mt. View Road	North	No. 927
4/26/1997	6.12	Thomsen Farms	Perry	No. 924
4/26/1997	5.14	Thomsen Farms	Perry	No. 924a
4/26/1997	8.80	Kenny Pombo	Rocha	No. 5967
4/26/1997	6.04	OPC Farms, Inc.	Rocha/MacArthur	No. 919
4/26/1997	3.99	Mt. View Road	South	No. 928
4/27/1997	6.60	Jim Edwards	Banta 100	No. 5973b
4/27/1997	6.41	Alvarez Produce	Gualco	No. 929
4/27/1997	0.60	Alvarez Produce	Gualco	No. 929
4/27/1997	0.52	Ed Lusby	Hansen Rd.	No. 5989
4/27/1997	0.47	Matt Bedford	Home	No. 5994
4/27/1997	1.01	San Julian Farms	Home Place	No. 911
4/27/1997	8.32	Alvarez Farms, Inc.	Home Place	No. 922
4/27/1997	12.58	Alvarez Farms, Inc.	Home Place	No. 922
4/27/1997	8.68	Damon Pombo	Koehnen	No. 5990
4/27/1997	8.86	Damon Pombo	Koehnen	No. 5990
4/27/1997	0.61	John Houghton	Lammers	No. 915
4/27/1997	6.30	Thomsen Farms	Nebindahls	No. 921
4/27/1997	4.54	Thomsen Farms	Nebindahls	No. 921a
4/27/1997	4.52	Mt. View Road	North	No. 927
4/27/1997	6.12	Thomsen Farms	Perry	No. 924

## April 1997 Water Deliveries

Date	Acre Feet	Name	Location	Doc. #
4/27/1997	5.14	Thomsen Farms	Perry	No. 924a
4/27/1997	6.60	Kenny Pombo	Rocha	No. 5967
4/27/1997	1.23	Kenny Pombo	Rocha	No. 5967
4/27/1997	6.11	OPC Farms, Inc.	Rocha	No. 919
4/27/1997	1.89	OPC Farms, Inc.	Rocha/MacArthur	No. 919
4/27/1997	1.95	Raymond Castello	Schulte	No. 931
4/27/1997	0.67	Mt. View Road	South	No. 928
4/28/1997	5.61	Ernest J. Pombo Estate	11th St.	No. 5998
4/28/1997	6.89	Jim Edwards	Banta Rd.	No. 5973c
4/28/1997	2.47	Jim Edwards	Banta 100	No. 5973b
4/28/1997	14.10	Ernest J. Pombo Estate	Freeway	No. 930
4/28/1997	1.82	Ernest J. Pombo Estate	Grantline	No. 5992
4/28/1997	2.02	Alvarez Produce	Gualco	No. 929
4/28/1997	8.32	Alvarez Farms, Inc.	Home Place	No. 922
4/28/1997	12.58	Alvarez Farms, Inc.	Home Place	No. 922
4/28/1997	7.60	Damon Pombo	Koehnen	No. 5990
4/28/1997	8.86	Damon Pombo	Koehnen	No. 5990
4/28/1997	1.66	Ernest J. Pombo Estate	Lammers/Freeway	No. 5993
4/28/1997	7.63	Ernest J. Pombo Estate	Lammers/Freeway	No. 5993
4/28/1997	4.01	Alvarez Produce	Lourence	No. 932
4/28/1997	6.30	Thomsen Farms	Nebindahls	No. 921
4/28/1997	4.54	Thomsen Farms	Nebindahls	No. 921a
4/28/1997	4.52	Mt. View Road	North	No. 927
4/28/1997	6.12	Thomsen Farms	Perry	No. 924
4/28/1997	5.14	Thomsen Farms	Perry	No. 924a
4/28/1997	3.98	Kenny Pombo	Rocha	No. 5967
4/28/1997	0.14	Kenny Pombo	Rocha	No. 5967
4/28/1997	8.88	OPC Farms, Inc.	Rocha/MacArthur	No. 919
4/28/1997	3.02	Raymond Castello	Schulte	No. 931
4/28/1997	3.98	David Pombo	Younts	No. 5991
4/29/1997	11.02	Jim Edwards	Banta Rd.	No. 5973c
4/29/1997	5.24	Ernest J. Pombo Estate	Freeway	No. 930
4/29/1997	7.47	Ernest J. Pombo Estate	Freeway	No. 930
4/29/1997	8.74	Ernest J. Pombo Estate	Grantline	No. 5992
4/29/1997	2.43	Alvarez Farms, Inc.	Home Place	No. 922
4/29/1997	3.58	Alvarez Farms, Inc.	Home Place	No. 922
4/29/1997	8.39	Alvarez Farms, Inc.	Home Place	No. 922
4/29/1997	2.11	Alvarez Farms, Inc.	Home Place	No. 922
4/29/1997	6.28	Damon Pombo	Koehnen	No. 5990
4/29/1997	4.76	Ornellas Dairy	Lammers	No. 935
4/29/1997	2.26	Ernest J. Pombo Estate	Lammers/Freeway	No. 5993
4/29/1997	4.59	Alvarez Produce	Lourence	No. 932
4/29/1997	1.67	Alvarez Produce	Lourence	No. 932
4/29/1997	2.23	Thomsen Farms	Nebindahls	No. 921
4/29/1997	5.15	Thomsen Farms	Nebindahls	No. 921
4/29/1997	4.54	Thomsen Farms	Nebindahls	No. 921a
4/29/1997	4.52	Mt. View Road	North	No. 927
4/29/1997	6.12	Thomsen Farms	Perry	No. 924
4/29/1997	5.14	Thomsen Farms	Perry	No. 924a
4/29/1997	0.64	Kenny Pombo	Rocha	No. 5967
4/29/1997	8.88	OPC Farms, Inc.	Rocha/MacArthur	No. 919
4/29/1997	2.64	Raymond Castello	Schulte	No. 931
4/29/1997	2.50	San Julian Farms	Webb	No. 934

April 1997 Water Deliveries

Date	Acre Feet	Name	Location	Doc. #
4/30/1997	11.02	Jim Edwards	Banta Rd.	No. 5973c
4/30/1997	5.67	Alvarez Farms, Inc.	Cardoza	No. 936
4/30/1997	6.40	Ernest J. Pombo Estate	Freeway	No. 930
4/30/1997	3.64	Ernest J. Pombo Estate	Grantline	No. 5992
4/30/1997	5.88	Alvarez Farms, Inc.	Hiraga	No. 937
4/30/1997	1.71	Alvarez Farms, Inc.	Home Place	No. 922
4/30/1997	7.14	Ornellas Dairy	Lammers	No. 935
4/30/1997	0.26	Spivie Hayhurst	Lammers	No. 940
4/30/1997	1.67	Alvarez Produce	Lourence	No. 932
4/30/1997	2.04	Alvarez Produce	Lourence	No. 932
4/30/1997	7.98	Thomsen Farms	Nebindahls	No. 921
4/30/1997	4.54	Thomsen Farms	Nebindahls	No. 921a
4/30/1997	1.70	Mt. View Road	North	No. 927
4/30/1997	5.72	Alvarez Farms, Inc.	Pelucca	No. 938
4/30/1997	6.12	Thomsen Farms	Perry	No. 924
4/30/1997	5.14	Thomsen Farms	Perry	No. 924a
4/30/1997	8.88	OPC Farms, Inc.	Rocha/MacArthur	No. 919
4/30/1997	3.76	Alfred Pombo	Shop	No. 5999
4/30/1997	6.32	San Julian Farms	Webb	No. 934

3423.68 April Deliveries  
-244.00 CVP Supplies  
 3179.68 River Water

## May 1997 Water Deliveries

Date	Acre Feet	Name	Location	Doc. #
5/1/1997	11.02	Jim Edwards	Banta Rd.	No. 5973c
5/1/1997	2.83	Alvarez Farms, Inc.	Cardoza	No. 936
5/1/1997	6.47	Alvarez Farms, Inc.	Cardoza	No. 936
5/1/1997	13.66	Tony Jaques	Corral Hollow	No. 941
5/1/1997	16.39	Tony Jaques	Corral Hollow	No. 941
5/1/1997	3.50	Tony Jaques	Corral Hollow	No. 941
5/1/1997	2.94	Alvarez Farms, Inc.	Hiraga	No. 937
5/1/1997	6.51	Alvarez Farms, Inc.	Hiraga	No. 937
5/1/1997	7.14	Ornellas Dairy	Lammers	No. 935
5/1/1997	0.07	Alvarez Produce	Lourence	No. 932
5/1/1997	7.98	Thomsen Farms	Nebindahls	No. 921
5/1/1997	4.54	Thomsen Farms	Nebindahls	No. 921a
5/1/1997	2.86	Alvarez Farms, Inc.	Pelucca	No. 938
5/1/1997	5.81	Alvarez Farms, Inc.	Pelucca	No. 938
5/1/1997	3.32	Thomsen Farms	Perry	No. 924
5/1/1997	5.14	Thomsen Farms	Perry	No. 924a
5/1/1997	8.88	OPC Farms, Inc.	Rocha/MacArthur	No. 919
5/1/1997	1.71	San Julian Farms	Webb	No. 934
5/1/1997	4.81	San Julian Farms	Webb	No. 934
5/2/1997	11.02	Jim Edwards	Banta Rd.	No. 5973c
5/2/1997	10.02	Alvarez Farms, Inc.	Cardoza	No. 936
5/2/1997	1.16	John Gualco	Chrisman Rd.	No. 943
5/2/1997	3.49	Alvarez Farms, Inc.	Chrisman Rd.	No. 6000
5/2/1997	5.68	Alvarez Farms, Inc.	Chrisman Rd.	No. 6000
5/2/1997	18.74	Tony Jaques	Corral Hollow	No. 941
5/2/1997	8.49	Tony Jaques	Corral Hollow	No. 941
5/2/1997	12.30	Tony Jaques	Corral Hollow	No. 941
5/2/1997	10.08	Alvarez Farms, Inc.	Hiraga	No. 937
5/2/1997	7.14	Ornellas Dairy	Lammers	No. 935
5/2/1997	7.98	Thomsen Farms	Nebindahls	No. 921
5/2/1997	4.54	Thomsen Farms	Nebindahls	No. 921a
5/2/1997	3.19	Alvarez Farms, Inc.	Pelucca	No. 938
5/2/1997	6.59	Alvarez Farms, Inc.	Pelucca	No. 938
5/2/1997	2.03	Thomsen Farms	Perry	No. 924a
5/2/1997	4.16	Thomsen Farms	Perry	No. 924a
5/2/1997	8.88	OPC Farms, Inc.	Rocha/MacArthur	No. 919
5/2/1997	8.50	Robert Moniz	Schulte Rd.	No. 942
5/2/1997	1.52	Doug Little	Von Sosten	No. 933
5/2/1997	4.08	Ernest J. Pombo Estate	Wandruff	No. 944
5/2/1997	6.60	San Julian Farms	Webb	No. 934
5/3/1997	11.02	Jim Edwards	Banta Rd.	No. 5973c
5/3/1997	10.02	Alvarez Farms, Inc.	Cardoza	No. 936
5/3/1997	2.52	John Gualco	Chrisman Rd.	No. 943
5/3/1997	13.62	Alvarez Farms, Inc.	Chrisman Rd.	No. 6000
5/3/1997	1.41	IMP Livestock	Clyde Martin	No. 6001
5/3/1997	1.56	Tony Jaques	Corral Hollow	No. 941
5/3/1997	0.91	Jon Huber	Grantline Rd.	No. 5997
5/3/1997	5.55	Ed Lusby	Hansen	No. 6003
5/3/1997	5.92	Elizabeth Phillips	Hansen Rd.	No. 5996
5/3/1997	10.08	Alvarez Farms, Inc.	Hiraga	No. 937
5/3/1997	7.14	Ornellas Dairy	Lammers	No. 935
5/3/1997	7.98	Thomsen Farms	Nebindahls	No. 921
5/3/1997	4.54	Thomsen Farms	Nebindahls	No. 921a

## May 1997 Water Deliveries

Date	Acre Feet	Name	Location	Doc. #
5/3/1997	10.20	Alvarez Farms, Inc.	Pelucca	No. 938
5/3/1997	2.01	Thomsen Farms	Perry	No. 924a
5/3/1997	1.90	Thomsen Farms	Perry	No. 924a
5/3/1997	6.31	Thomsen Farms	Perry	No. 924a
5/3/1997	8.88	OPC Farms, Inc.	Rocha/MacArthur	No. 919
5/3/1997	6.00	Robert Moniz	Schulte Rd.	No. 942
5/3/1997	13.71	Tony Jaques	Schulte Rd.	No. 949
5/3/1997	0.76	Doug Little	Von Sosten	No. 933
5/3/1997	1.28	Doug Little	Von Sosten	No. 933
5/3/1997	6.60	San Julian Farms	Webb	No. 934
5/4/1997	11.02	Jim Edwards	Banta Rd.	No. 5973c
5/4/1997	6.35	Alvarez Produce	Barbe	No. 947
5/4/1997	4.45	Alvarez Produce	Barbe	No. 947
5/4/1997	10.02	Alvarez Farms, Inc.	Cardoza	No. 936
5/4/1997	2.52	John Gualco	Chrisman Rd.	No. 943
5/4/1997	13.62	Alvarez Farms, Inc.	Chrisman Rd.	No. 6000
5/4/1997	4.22	Richard Mansfield	Grantline Rd.	No. 6004
5/4/1997	4.44	Ed Lusby	Hansen	No. 6003
5/4/1997	10.08	Alvarez Farms, Inc.	Hiraga	No. 937
5/4/1997	7.14	Ornellas Dairy	Lammers	No. 935
5/4/1997	4.57	Ernest J. Pombo Estate	M. Costa-Pipeline	No. 945
5/4/1997	5.32	Thomsen Farms	Nebindahls	No. 921
5/4/1997	0.84	Thomsen Farms	Nebindahls	No. 921
5/4/1997	3.02	Thomsen Farms	Nebindahls	No. 921a
5/4/1997	3.34	Thomsen Farms	Nebindahls	No. 921b
5/4/1997	10.20	Alvarez Farms, Inc.	Pelucca	No. 938
5/4/1997	12.12	Thomsen Farms	Perry	No. 924a
5/4/1997	8.88	OPC Farms, Inc.	Rocha/MacArthur	No. 919
5/4/1997	18.80	Tony Jaques	Schulte Rd.	No. 949
5/4/1997	1.92	Doug Little	Von Sosten	No. 933
5/4/1997	6.60	San Julian Farms	Webb	No. 934
5/5/1997	11.02	Jim Edwards	Banta Rd.	No. 5973c
5/5/1997	8.96	Alvarez Produce	Barbe	No. 947
5/5/1997	6.28	Alvarez Produce	Barbe	No. 947
5/5/1997	10.02	Alvarez Farms, Inc.	Cardoza	No. 936
5/5/1997	2.52	John Gualco	Chrisman Rd.	No. 943
5/5/1997	13.62	Alvarez Farms, Inc.	Chrisman Rd.	No. 6000
5/5/1997	6.28	David Pombo	Ensley	No. 6009
5/5/1997	7.47	Ernest J. Pombo Estate	Freeway	No. 946
5/5/1997	5.56	Alvarez Produce	Hanson	No. 950
5/5/1997	4.50	Martin & Silva	Henderson Rd.	No. 6005
5/5/1997	11.78	Alfred Henriques	Highway	No. 6007
5/5/1997	5.67	Alvarez Farms, Inc.	Hiraga	No. 937
5/5/1997	7.76	Alfred Henriques	Home Place	No. 6008
5/5/1997	1.25	Alfred Henriques	Home Place	No. 6008
5/5/1997	6.33	Kagehiro Ranches	Krohn	No. 6006
5/5/1997	7.14	Ornellas Dairy	Lammers	No. 935
5/5/1997	13.70	Ernest J. Pombo Estate	M. Costa-Pipeline	No. 945
5/5/1997	1.68	Thomsen Farms	Nebindahls	No. 921
5/5/1997	10.02	Thomsen Farms	Nebindahls	No. 921b
5/5/1997	4.45	Alvarez Farms, Inc.	Overpass	No. 939
5/5/1997	5.97	Joe J. Machado	Patterson Pass	No. 6010
5/5/1997	8.40	Joe J. Machado	Patterson Pass	No. 954

## May 1997 Water Deliveries

Date	Acre Feet	Name	Location	Doc. #
5/5/1997	10.20	Alvarez Farms, Inc.	Pelucca	No. 938
5/5/1997	3.02	Thomsen Farms	Perry	No. 924a
5/5/1997	3.33	OPC Farms, Inc.	Rocha/MacArthur	No. 919
5/5/1997	3.15	OPC Farms, Inc.	Rocha/MacArthur	No. 919
5/5/1997	18.80	Tony Jaques	Schulte Rd.	No. 949
5/5/1997	1.92	Doug Little	Von Sosten	No. 933
5/5/1997	3.16	San Julian Farms	Webb	No. 934
5/5/1997	2.90	San Julian Farms	Webb	No. 934
5/6/1997	2.30	Jim Edwards	Banta Rd.	No. 5973c
5/6/1997	4.89	Jim Edwards	Banta Rd.	No. 5973c
5/6/1997	8.96	Alvarez Produce	Barbe	No. 947
5/6/1997	6.28	Alvarez Produce	Barbe	No. 947
5/6/1997	10.02	Alvarez Farms, Inc.	Cardoza	No. 936
5/6/1997	5.59	Salvador Dairy	Ceciliani	No. 6014
5/6/1997	0.78	John Gualco	Chrisman Rd.	No. 943
5/6/1997	4.26	Alvarez Farms, Inc.	Chrisman Rd.	No. 6000
5/6/1997	11.78	Alvarez Farms, Inc.	Chrisman Rd.	No. 6000
5/6/1997	10.70	Stephen Pellegri	Costa	No. 6011
5/6/1997	2.40	David Pombo	Ensley	No. 6009
5/6/1997	10.24	Ernest J. Pombo Estate	Freeway	No. 946
5/6/1997	6.96	Ernest J. Pombo Estate	Grantline Rd.	No. 6027
5/6/1997	8.08	Alvarez Produce	Hanson	No. 950
5/6/1997	8.00	Martin & Silva	Henderson Rd.	No. 6005
5/6/1997	14.96	Alfred Henriques	Home Place	No. 6008
5/6/1997	2.59	Alvarez Farms, Inc.	Home Place	No. 951
5/6/1997	2.63	Alvarez Farms, Inc.	Home Place	No. 951
5/6/1997	3.54	Alvarez Farms, Inc.	Home Place	No. 951
5/6/1997	10.12	Kagehiro Ranches	Krohn	No. 6006
5/6/1997	7.14	Ornellas Dairy	Lammers	No. 935
5/6/1997	3.02	Spivie Hayhurst	Lammers	No. 953
5/6/1997	13.70	Ernest J. Pombo Estate	M. Costa-Pipeline	No. 945
5/6/1997	10.02	Thomsen Farms	Nebindahls	No. 921b
5/6/1997	10.16	Alvarez Farms, Inc.	Overpass	No. 939
5/6/1997	10.35	Joe J. Machado	Patterson Pass	No. 6010
5/6/1997	3.13	Souza & Teixeira Dairy	Patterson Pass	No. 6012
5/6/1997	18.32	Joe J. Machado	Patterson Pass	No. 954
5/6/1997	10.20	Alvarez Farms, Inc.	Pelucca	No. 938
5/6/1997	5.04	OPC Farms, Inc.	Rocha/MacArthur	No. 919
5/6/1997	18.80	Tony Jaques	Schulte Rd.	No. 949
5/6/1997	1.16	Doug Little	Von Sosten	No. 933
5/6/1997	4.87	San Julian Farms	Webb	No. 934
5/7/1997	6.18	Jim Edwards	Banta Rd.	No. 5973c
5/7/1997	8.96	Alvarez Produce	Barbe	No. 947
5/7/1997	6.28	Alvarez Produce	Barbe	No. 947
5/7/1997	10.02	Alvarez Farms, Inc.	Cardoza	No. 936
5/7/1997	3.19	Salvador Dairy	Ceciliani	No. 6014
5/7/1997	17.14	Alvarez Farms, Inc.	Chrisman Rd.	No. 6000
5/7/1997	15.10	Stephen Pellegri	Costa	No. 6011
5/7/1997	10.24	Ernest J. Pombo Estate	Freeway	No. 946
5/7/1997	4.57	Ernest J. Pombo Estate	Grantline Rd.	No. 6027
5/7/1997	8.08	Alvarez Produce	Hanson	No. 950
5/7/1997	8.00	Martin & Silva	Henderson Rd.	No. 6005
5/7/1997	0.93	Alfred Henriques	Home Place	No. 6008

## May 1997 Water Deliveries

Date	Acre Feet	Name	Location	Doc. #
5/7/1997	2.63	Alvarez Farms, Inc.	Home Place	No. 951
5/7/1997	4.76	Alvarez Farms, Inc.	Home Place	No. 951
5/7/1997	3.42	Alvarez Farms, Inc.	Home Place	No. 951
5/7/1997	9.12	Alvarez Farms, Inc.	Home Place	No. 951
5/7/1997	10.12	Kagehiro Ranches	Krohn	No. 6006
5/7/1997	7.14	Ornellas Dairy	Lammers	No. 935
5/7/1997	4.14	Spivie Hayhurst	Lammers	No. 953
5/7/1997	1.40	Cloyce Brooksher	Lammers	No. 955
5/7/1997	9.97	Ernest J. Pombo Estate	Lammers/Freeway	No. 6015
5/7/1997	2.85	Ernest J. Pombo Estate	M. Costa-Pipeline	No. 945
5/7/1997	10.02	Thomsen Farms	Nebindahls	No. 921b
5/7/1997	10.16	Alvarez Farms, Inc.	Overpass	No. 939
5/7/1997	7.21	Souza & Teixeira Dairy	Patterson Pass	No. 6012
5/7/1997	18.32	Joe J. Machado	Patterson Pass	No. 954
5/7/1997	10.20	Alvarez Farms, Inc.	Pelucca	No. 938
5/7/1997	5.04	OPC Farms, Inc.	Rocha/MacArthur	No. 919
5/7/1997	18.80	Tony Jaques	Schulte Rd.	No. 949
5/7/1997	12.58	Tony Jaques	Zocchi	No. 948
5/8/1997	6.18	Jim Edwards	Banta Rd.	No. 5973c
5/8/1997	8.96	Alvarez Produce	Barbe	No. 947
5/8/1997	6.28	Alvarez Produce	Barbe	No. 947
5/8/1997	3.55	Alvarez Farms, Inc.	Cardoza	No. 936
5/8/1997	5.99	Alvarez Farms, Inc.	Cardoza	No. 936
5/8/1997	17.14	Alvarez Farms, Inc.	Chrisman Rd.	No. 6000
5/8/1997	15.10	Stephen Pellegri	Costa	No. 6011
5/8/1997	3.20	Ernest J. Pombo Estate	Freeway	No. 946
5/8/1997	8.08	Alvarez Produce	Hanson	No. 950
5/8/1997	8.00	Martin & Silva	Henderson Rd.	No. 6005
5/8/1997	2.86	Alvarez Farms, Inc.	Home Place	No. 951
5/8/1997	5.35	Alvarez Farms, Inc.	Home Place	No. 951
5/8/1997	9.12	Alvarez Farms, Inc.	Home Place	No. 951
5/8/1997	1.78	Kagehiro Ranches	Krohn	No. 6006
5/8/1997	7.14	Ornellas Dairy	Lammers	No. 935
5/8/1997	3.45	Spivie Hayhurst	Lammers	No. 953
5/8/1997	14.08	Ernest J. Pombo Estate	Lammers/Freeway	No. 6015
5/8/1997	9.40	Ernest J. Pombo Estate	M. Costa-Cement Ditch	No. 957
5/8/1997	10.02	Thomsen Farms	Nebindahls	No. 921b
5/8/1997	3.81	Alvarez Farms, Inc.	Overpass	No. 939
5/8/1997	8.91	Alvarez Farms, Inc.	Overpass	No. 939
5/8/1997	10.68	Joe J. Machado	Patterson Pass	No. 954
5/8/1997	3.83	Alvarez Farms, Inc.	Pelucca	No. 938
5/8/1997	3.84	Ornellas Dairy	Reeves Rd.	No. 6016
5/8/1997	5.04	OPC Farms, Inc.	Rocha/MacArthur	No. 919
5/8/1997	18.80	Tony Jaques	Schulte Rd.	No. 949
5/8/1997	18.30	Tony Jaques	Zocchi	No. 948
5/9/1997	4.12	Jim Edwards	Banta Rd.	No. 5973c
5/9/1997	8.96	Alvarez Produce	Barbe	No. 947
5/9/1997	6.28	Alvarez Produce	Barbe	No. 947
5/9/1997	9.28	Alvarez Farms, Inc.	Cardoza	No. 936
5/9/1997	17.14	Alvarez Farms, Inc.	Chrisman Rd.	No. 6000
5/9/1997	0.63	Stephen Pellegri	Costa	No. 6011
5/9/1997	3.07	Ernest J. Pombo Estate	Grantline	No. 6022
5/9/1997	0.66	Jon Huber	Grantline Rd.	No. 6013



## May 1997 Water Deliveries

Date	Acre Feet	Name	Location	Doc. #
5/9/1997	8.08	Alvarez Produce	Hanson	No. 950
5/9/1997	7.17	Martin & Silva	Henderson Rd.	No. 6005
5/9/1997	2.68	Alvarez Farms, Inc.	Home Place	No. 951
5/9/1997	2.16	Alvarez Farms, Inc.	Home Place	No. 951
5/9/1997	2.85	Alvarez Farms, Inc.	Home Place	No. 951
5/9/1997	5.07	Alvarez Farms, Inc.	Home Place	No. 951
5/9/1997	0.15	Ornellas Dairy	Lammers	No. 935
5/9/1997	2.35	Ernest J. Pombo Estate	Lammers/Freeway	No. 6015
5/9/1997	6.25	Kagehiro Ranches	Lourence	No. 961
5/9/1997	14.10	Ernest J. Pombo Estate	M. Costa-Cement Ditch	No. 957
5/9/1997	6.68	Yamasaki Farms	Mancebo	No. 956
5/9/1997	10.02	Thomsen Farms	Nebindahls	No. 921b
5/9/1997	14.26	Alvarez Farms, Inc.	Overpass	No. 939
5/9/1997	13.18	Ornellas Dairy	Reeves Rd.	No. 6016
5/9/1997	5.04	OPC Farms, Inc.	Rocha/MacArthur	No. 919
5/9/1997	18.80	Tony Jaques	Schulte Rd.	No. 949
5/9/1997	18.30	Tony Jaques	Zocchi	No. 948
5/10/1997	8.96	Alvarez Produce	Barbe	No. 947
5/10/1997	6.28	Alvarez Produce	Barbe	No. 947
5/10/1997	9.28	Alvarez Farms, Inc.	Cardoza	No. 936
5/10/1997	17.14	Alvarez Farms, Inc.	Chrisman Rd.	No. 6000
5/10/1997	8.18	Ernest J. Pombo Estate	Grantline	No. 6022
5/10/1997	1.37	Richard Minen	Grantline Rd.	No. 6024
5/10/1997	8.08	Alvarez Produce	Hanson	No. 950
5/10/1997	2.14	Alvarez Farms, Inc.	Home Place	No. 951
5/10/1997	6.89	OPC Farms, Inc.	Kagehiro, K-1	No. 952
5/10/1997	10.00	Kagehiro Ranches	Lourence	No. 961
5/10/1997	14.10	Ernest J. Pombo Estate	M. Costa-Cement Ditch	No. 957
5/10/1997	10.02	Yamasaki Farms	Mancebo	No. 956
5/10/1997	10.02	Thomsen Farms	Nebindahls	No. 921b
5/10/1997	2.95	Mt. View Road	North Side	No. 960
5/10/1997	14.26	Alvarez Farms, Inc.	Overpass	No. 939
5/10/1997	2.20	Ornellas Dairy	Reeves Rd.	No. 6016
5/10/1997	1.25	OPC Farms, Inc.	Rocha/MacArthur	No. 919
5/10/1997	6.48	Martin & Silva	San Jose Rd.	No. 6023
5/10/1997	18.80	Tony Jaques	Schulte Rd.	No. 949
5/10/1997	3.70	Mt. View Road	South Side	No. 959
5/10/1997	2.28	Kyle Pimentel	Wicklund	No. 6026
5/10/1997	18.30	Tony Jaques	Zocchi	No. 948
5/11/1997	8.96	Alvarez Produce	Barbe	No. 947
5/11/1997	6.28	Alvarez Produce	Barbe	No. 947
5/11/1997	9.28	Alvarez Farms, Inc.	Cardoza	No. 936
5/11/1997	17.14	Alvarez Farms, Inc.	Chrisman Rd.	No. 6000
5/11/1997	2.01	Ernest J. Pombo Estate	Freeway	No. 962
5/11/1997	3.41	Ernest J. Pombo Estate	Grantline	No. 6022
5/11/1997	2.89	Richard Mansfield	Grantline Rd.	No. 6020
5/11/1997	3.16	Richard Minen	Grantline Rd.	No. 6024
5/11/1997	10.02	OPC Farms, Inc.	Kagehiro, K-1	No. 952
5/11/1997	10.00	Kagehiro Ranches	Lourence	No. 961
5/11/1997	8.11	Kagehiro Ranches	Lourence-30" Gate	No. 6025
5/11/1997	8.81	Ernest J. Pombo Estate	M. Costa-Cement Ditch	No. 957
5/11/1997	5.25	Ernest J. Pombo Estate	M. Costa-Pipeline	No. 963
5/11/1997	10.02	Yamasaki Farms	Mancebo	No. 956

## May 1997 Water Deliveries

Date	Acre Feet	Name	Location	Doc. #
5/11/1997	10.02	Thomsen Farms	Nebindahls	No. 921b
5/11/1997	1.52	Mt. View Road	North Side	No. 960
5/11/1997	0.55	Mt. View Road	North Side	No. 960
5/11/1997	14.26	Alvarez Farms, Inc.	Overpass	No. 939
5/11/1997	9.72	Martin & Silva	San Jose Rd.	No. 6023
5/11/1997	8.62	Tony Jaques	Schulte Rd.	No. 949
5/11/1997	0.92	Tony Jaques	Schulte Rd.	No. 949
5/11/1997	1.38	Mt. View Road	South Side	No. 959
5/11/1997	6.84	Kyle Pimentel	Wicklund	No. 6026
5/11/1997	4.98	David Pombo	Younts	No. 6021
5/11/1997	18.30	Tony Jaques	Zocchi	No. 948
5/12/1997	2.80	Alvarez Produce	Barbe	No. 947
5/12/1997	4.88	Alvarez Produce	Barbe	No. 947
5/12/1997	0.51	Alvarez Produce	Barbe	No. 947
5/12/1997	1.96	Alvarez Produce	Barbe	No. 947
5/12/1997	2.46	Alvarez Produce	Barbe	No. 947
5/12/1997	0.46	Kevin Conner	Barrow/Hansen	No. 967
5/12/1997	9.28	Alvarez Farms, Inc.	Cardoza	No. 936
5/12/1997	1.07	Alvarez Farms, Inc.	Chrisman Rd.	No. 6000
5/12/1997	2.57	Alvarez Farms, Inc.	Chrisman Rd.	No. 6000
5/12/1997	1.58	Alvarez Farms, Inc.	Chrisman Rd.	No. 6000
5/12/1997	16.08	Ernest J. Pombo Estate	Freeway	No. 962
5/12/1997	15.67	A. Souza & Son	Souza 68	No. 6017
5/12/1997	10.02	OPC Farms, Inc.	Kagehiro, K-1	No. 952
5/12/1997	9.71	Ernest J. Pombo Estate	Lammers/Freeway	No. 6028
5/12/1997	10.00	Kagehiro Ranches	Lourence	No. 961
5/12/1997	12.56	Kagehiro Ranches	Lourence-30" Gate	No. 6025
5/12/1997	14.00	Ernest J. Pombo Estate	M. Costa-Pipeline	No. 963
5/12/1997	10.02	Yamasaki Farms	Mancebo	No. 956
5/12/1997	8.91	San Julian Farms	Mattos	No. 964
5/12/1997	10.02	Thomsen Farms	Nebindahls	No. 921b
5/12/1997	8.32	Alvarez Farms, Inc.	Overpass	No. 939
5/12/1997	4.23	Alvarez Farms, Inc.	Overpass	No. 939
5/12/1997	5.67	Mike Mattos	Pombo	No. 958
5/12/1997	9.72	Martin & Silva	San Jose Rd.	No. 6023
5/12/1997	1.33	Raymond Castello	Schulte	No. 966
5/12/1997	6.84	Kyle Pimentel	Wicklund	No. 6026
5/12/1997	6.65	David Pombo	Younts	No. 6021
5/12/1997	18.30	Tony Jaques	Zocchi	No. 948
5/13/1997	1.66	Alvarez Produce	Barbe	No. 947
5/13/1997	0.46	Kevin Conner	Barrow/Hansen	No. 967
5/13/1997	9.28	Alvarez Farms, Inc.	Cardoza	No. 936
5/13/1997	16.08	Ernest J. Pombo Estate	Freeway	No. 962
5/13/1997	7.99	Louis Dobler	Grantline Rd.	No. 6030
5/13/1997	7.24	Pescadero Farms	Ice Plant	No. 965
5/13/1997	18.80	A. Souza & Son	Souza 68	No. 6017
5/13/1997	10.02	OPC Farms, Inc.	Kagehiro, K-1	No. 952
5/13/1997	2.12	Ernest J. Pombo Estate	Lammers/Freeway	No. 6028
5/13/1997	3.33	Kagehiro Ranches	Lourence	No. 961
5/13/1997	12.56	Kagehiro Ranches	Lourence-30" Gate	No. 6025
5/13/1997	14.00	Ernest J. Pombo Estate	M. Costa-Pipeline	No. 963
5/13/1997	2.71	Yamasaki Farms	Mancebo	No. 956
5/13/1997	5.19	Yamasaki Farms	Mancebo	No. 956

## May 1997 Water Deliveries

Date	Acre Feet	Name	Location	Doc. #
5/13/1997	12.58	San Julian Farms	Mattos	No. 964
5/13/1997	5.64	Thomsen Farms	Nebindahls	No. 921b
5/13/1997	5.57	Thomsen Farms	Nebindahls	No. 921b
5/13/1997	3.81	Alvarez Farms, Inc.	Overpass	No. 939
5/13/1997	2.53	Lynn Bedford	Pedro	No. 6035
5/13/1997	10.88	Mike Mattos	Pombo	No. 958
5/13/1997	9.72	Martin & Silva	San Jose Rd.	No. 6023
5/13/1997	3.20	Raymond Castello	Schulte	No. 966
5/13/1997	4.77	Alfred Pombo	Shop	No. 6029
5/13/1997	6.84	Kyle Pimentel	Wicklund	No. 6026
5/13/1997	9.91	Tony Jaques	Zocchi	No. 948
5/14/1997	6.19	Alvarez Farms, Inc.	Cardoza	No. 936
5/14/1997	2.09	Alvarez Farms, Inc.	Cardoza	No. 936
5/14/1997	8.04	Ernest J. Pombo Estate	Freeway	No. 962
5/14/1997	4.49	Louis Dobler	Grantline Rd.	No. 6030
5/14/1997	6.72	Ernest J. Pombo Estate	Grantline Rd.	No. 6032
5/14/1997	7.26	Manuel Amaral	Home Place	No. 6034
5/14/1997	10.22	Pescadero Farms	Ice Plant	No. 965
5/14/1997	0.78	A. Souza & Son	Souza 68	No. 6017
5/14/1997	10.02	OPC Farms, Inc.	Kagehiro, K-1	No. 952
5/14/1997	0.26	Spivie Hayhurst	Lammers	No. 970
5/14/1997	4.17	Kagehiro Ranches	Lourence/18" Gate	No. 6033
5/14/1997	12.56	Kagehiro Ranches	Lourence-30" Gate	No. 6025
5/14/1997	7.12	Yamasaki Farms	Mancebo	No. 956
5/14/1997	12.58	San Julian Farms	Mattos	No. 964
5/14/1997	12.72	Thomsen Farms	Nebindahls	No. 921b
5/14/1997	14.70	A. Souza & Son	Pedro	No. 6019
5/14/1997	4.34	Lynn Bedford	Pedro	No. 6035
5/14/1997	10.88	Mike Mattos	Pombo	No. 958
5/14/1997	8.51	Martin & Silva	San Jose Rd.	No. 6023
5/14/1997	0.94	Raymond Castello	Schulte	No. 966
5/14/1997	5.99	Kyle Pimentel	Wicklund	No. 6026
5/15/1997	1.55	Ernest J. Pombo Estate	11th St.	No. 6037
5/15/1997	2.50	Ernest J. Pombo Estate	11th St.	No. 6037
5/15/1997	10.44	Ernie Pombo, Jr.	Aitkens	No. 969
5/15/1997	10.30	Ernie Pombo, Jr.	Aitkens	No. 969
5/15/1997	4.17	Alvarez Farms, Inc.	Cardoza	No. 936
5/15/1997	9.78	Ernest J. Pombo Estate	Grantline Rd.	No. 6032
5/15/1997	7.74	Manuel Amaral	Home Place	No. 6034
5/15/1997	10.38	Alfred Henriques	Home Place	No. 6036
5/15/1997	5.54	Pescadero Farms	Ice Plant	No. 965
5/15/1997	10.02	OPC Farms, Inc.	Kagehiro, K-1	No. 952
5/15/1997	10.00	Kagehiro Ranches	Lourence/18" Gate	No. 6033
5/15/1997	12.56	Kagehiro Ranches	Lourence-30" Gate	No. 6025
5/15/1997	7.12	Yamasaki Farms	Mancebo	No. 956
5/15/1997	0.53	San Julian Farms	Mattos	No. 964
5/15/1997	8.74	Thomsen Farms	Nebindahls	No. 921b
5/15/1997	15.34	A. Souza & Son	Pedro	No. 6019
5/15/1997	4.34	Lynn Bedford	Pedro	No. 6035
5/15/1997	10.88	Mike Mattos	Pombo	No. 958
5/16/1997	3.28	Ernie Pombo, Jr.	Aitkens	No. 969
5/16/1997	0.42	Ernie Pombo, Jr.	Aitkens	No. 969
5/16/1997	14.12	Ernie Pombo, Jr.	Aitkens	No. 969

## May 1997 Water Deliveries

Date	Acre Feet	Name	Location	Doc. #
5/16/1997	0.21	Ernest J. Pombo Estate	Grantline Rd.	No. 6032
5/16/1997	9.63	Alfred Henriques	Highway	No. 6038
5/16/1997	7.74	Manuel Amaral	Home Place	No. 6034
5/16/1997	7.64	Alfred Henriques	Home Place	No. 6036
5/16/1997	5.89	Alvarez Farms, Inc.	Home Place	No. 968
5/16/1997	7.89	Alvarez Farms, Inc.	Home Place	No. 968
5/16/1997	10.02	OPC Farms, Inc.	Kagehiro, K-1	No. 952
5/16/1997	10.00	Kagehiro Ranches	Lourence/18" Gate	No. 6033
5/16/1997	3.93	Kagehiro Ranches	Lourence-30" Gate	No. 6025
5/16/1997	7.03	Kagehiro Ranches	Lourence-30" Gate	No. 6025
5/16/1997	7.12	Yamasaki Farms	Mancebo	No. 956
5/16/1997	1.73	IMP Livestock	Martin	No. 6042
5/16/1997	15.34	A. Souza & Son	Pedro	No. 6019
5/16/1997	4.34	Lynn Bedford	Pedro	No. 6035
5/16/1997	10.88	Mike Mattos	Pombo	No. 958
5/16/1997	3.08	Ernest J. Pombo Estate	Wandruff	No. 971
5/17/1997	9.12	Ernie Pombo, Jr.	Aitkens	No. 969
5/17/1997	3.22	Ernie Pombo, Jr.	Aitkens	No. 969
5/17/1997	1.07	Louis Dobler	Foremost	No. 6047
5/17/1997	0.33	Louis Dobler	Foremost	No. 6047
5/17/1997	7.31	Alvarez Produce	Gualco	No. 975
5/17/1997	6.93	Elizabeth Phillips	Hansen Rd.	No. 6031
5/17/1997	5.59	Gary Smith	Hansen Rd.	No. 6039
5/17/1997	2.09	Manuel Amaral	Home Place	No. 6034
5/17/1997	2.95	Alvarez Farms, Inc.	Home Place	No. 968
5/17/1997	0.70	Alvarez Farms, Inc.	Home Place	No. 968
5/17/1997	1.58	Alvarez Farms, Inc.	Home Place	No. 968
5/17/1997	10.02	OPC Farms, Inc.	Kagehiro, K-1	No. 952
5/17/1997	10.00	Kagehiro Ranches	Lourence/18" Gate	No. 6033
5/17/1997	2.98	Kagehiro Ranches	Lourence-30" Gate	No. 6025
5/17/1997	2.35	Kagehiro Ranches	Lourence-30" Gate	No. 6025
5/17/1997	7.12	Yamasaki Farms	Mancebo	No. 956
5/17/1997	1.59	IMP Livestock	Martin	No. 6042
5/17/1997	6.45	Alvarez Farms, Inc.	Monlong	No. 974
5/17/1997	15.02	A. Souza & Son	Pedro	No. 6019
5/17/1997	3.89	Lynn Bedford	Pedro	No. 6035
5/17/1997	10.88	Mike Mattos	Pombo	No. 958
5/17/1997	3.64	San Julian Farms	Webb	No. 976
5/18/1997	5.22	Louis Dobler	Foremost	No. 6047
5/18/1997	10.32	Alvarez Produce	Gualco	No. 975
5/18/1997	3.13	OPC Farms, Inc.	Kagehiro, K-1	No. 952
5/18/1997	4.13	OPC Farms, Inc.	Kagehiro, K-1	No. 952
5/18/1997	10.00	Kagehiro Ranches	Lourence/18" Gate	No. 6033
5/18/1997	7.12	Yamasaki Farms	Mancebo	No. 956
5/18/1997	9.10	Alvarez Farms, Inc.	Monlong	No. 974
5/18/1997	2.95	Mike Mattos	Pombo	No. 958
5/18/1997	2.48	Mike Mattos	Pombo	No. 958
5/18/1997	1.77	San Julian Farms	Webb	No. 976
5/18/1997	1.65	San Julian Farms	Webb	No. 976
5/19/1997	4.93	Ernie Pombo, Jr.	Alden	No. 6045
5/19/1997	6.09	David Pombo	Ensley	No. 6040
5/19/1997	5.22	Louis Dobler	Foremost	No. 6047
5/19/1997	7.25	Ernest J. Pombo Estate	Freeway	No. 973

## May 1997 Water Deliveries

Date	Acre Feet	Name	Location	Doc. #
5/19/1997	0.38	Jon Huber	Grantline	No. 6041
5/19/1997	1.94	Alvarez Produce	Gualco	No. 975
5/19/1997	1.24	Alvarez Produce	Gualco	No. 975
5/19/1997	1.04	Alvarez Produce	Gualco	No. 975
5/19/1997	2.70	Alvarez Produce	Gualco	No. 975
5/19/1997	2.39	Jessie Ruiz	Hansen Rd.	No. 6049
5/19/1997	4.09	Lynn Bedford	Home Place	No. 6048
5/19/1997	6.00	OPC Farms, Inc.	Kagehiro, K-1	No. 952
5/19/1997	5.53	Alvarez Produce	Lourence	No. 978
5/19/1997	10.00	Kagehiro Ranches	Lourence/18" Gate	No. 6033
5/19/1997	9.42	Ernest J. Pombo Estate	M. Costa-Pipeline	No. 972
5/19/1997	7.12	Yamasaki Farms	Mancebo	No. 956
5/19/1997	9.10	Alvarez Farms, Inc.	Monlong	No. 974
5/19/1997	6.37	Joe J. Machado	Patterson Pass	No. 6043
5/19/1997	3.23	Joe J. Machado	Patterson Pass	No. 6043
5/19/1997	13.36	Joe J. Machado	Patterson Pass	No. 977
5/19/1997	8.32	Pescadero Farms	Pombo/115	No. 980
5/19/1997	4.81	OPC Farms, Inc.	Salles #3	No. 979
5/19/1997	4.90	OPC Farms, Inc.	Salles #4	No. 6050
5/20/1997	6.96	Ernie Pombo, Jr.	Alden	No. 6045
5/20/1997	2.22	David Pombo	Ensley	No. 6040
5/20/1997	0.54	Louis Dobler	Foremost	No. 6047
5/20/1997	10.24	Ernest J. Pombo Estate	Freeway	No. 973
5/20/1997	6.56	Ernest J. Pombo Estate	Grantline Rd.	No. 6040a
5/20/1997	2.25	Alvarez Produce	Gualco	No. 975
5/20/1997	7.74	Ed Lusby	Hansen Rd.	No. 6051
5/20/1997	15.10	Lynn Bedford	Home Place	No. 6048
5/20/1997	6.00	OPC Farms, Inc.	Kagehiro, K-1	No. 952
5/20/1997	1.40	Cloyce Brooksher	Lammers	No. 982
5/20/1997	0.17	Alvarez Produce	Lourence	No. 978
5/20/1997	6.13	Alvarez Produce	Lourence	No. 978
5/20/1997	10.00	Kagehiro Ranches	Lourence/18" Gate	No. 6033
5/20/1997	13.30	Ernest J. Pombo Estate	M. Costa-Pipeline	No. 972
5/20/1997	7.12	Yamasaki Farms	Mancebo	No. 956
5/20/1997	9.10	Alvarez Farms, Inc.	Monlong	No. 974
5/20/1997	4.56	Joe J. Machado	Patterson Pass	No. 6043
5/20/1997	18.32	Joe J. Machado	Patterson Pass	No. 977
5/20/1997	11.74	Pescadero Farms	Pombo/115	No. 980
5/20/1997	6.60	OPC Farms, Inc.	Salles #3	No. 979
5/20/1997	6.38	OPC Farms, Inc.	Salles #4	No. 6050
5/20/1997	0.49	OPC Farms, Inc.	Salles #4	No. 6050
5/21/1997	6.96	Ernie Pombo, Jr.	Alden	No. 6045
5/21/1997	10.24	Ernest J. Pombo Estate	Freeway	No. 973
5/21/1997	8.74	Ernest J. Pombo Estate	Grantline Rd.	No. 6040a
5/21/1997	9.78	Ed Lusby	Hansen Rd.	No. 6051
5/21/1997	15.10	Lynn Bedford	Home Place	No. 6048
5/21/1997	6.00	OPC Farms, Inc.	Kagehiro, K-1	No. 952
5/21/1997	9.01	Ernest J. Pombo Estate	Lammers/Freeway	No. 6044
5/21/1997	3.65	Alvarez Produce	Lourence	No. 978
5/21/1997	10.00	Kagehiro Ranches	Lourence/18" Gate	No. 6033
5/21/1997	13.30	Ernest J. Pombo Estate	M. Costa-Pipeline	No. 972
5/21/1997	7.12	Yamasaki Farms	Mancebo	No. 956
5/21/1997	3.76	Luis DeSouza	Moniz	No. 6052

## May 1997 Water Deliveries

Date	Acre Feet	Name	Location	Doc. #
5/29/1997	12.53	Silva Bros. Dairy	Alvarez	No. 6062
5/29/1997	6.32	Don Holck Farms	Amaral	No. 989
5/29/1997	4.39	Don Holck Farms	Amaral	No. 989
5/29/1997	2.68	Don Holck Farms	Amaral	No. 989
5/29/1997	3.42	James Edwards	Banta 100	No. 6058
5/29/1997	5.72	James Edwards	Banta 100	No. 6058
5/29/1997	16.14	Greg Pombo	Castro	No. 993
5/29/1997	18.22	Tony Jaques	Corral Hollow	No. 991
5/29/1997	6.78	Tony Jaques	Corral Hollow	No. 991
5/29/1997	13.38	Tony Jaques	Corral Hollow	No. 991
5/29/1997	5.74	Tony Jaques	Corral Hollow	No. 991
5/29/1997	6.27	A. Souza & Son	Souza 68	No. 6059
5/29/1997	13.56	Ernest J. Pombo Estate	Lammers/Freeway	No. 6064
5/29/1997	7.32	Alvarez Farms, Inc.	Monlong	No. 994
5/29/1997	11.06	A. Souza & Son	Pedro	No. 6060
5/29/1997	13.30	OPC Farms, Inc.	Rocha/Grantline	No. 6055
5/29/1997	11.83	Robert Moniz	Schulte Rd.	No. 992
5/29/1997	0.09	Robert Moniz	Schulte Rd.	No. 992
5/29/1997	8.48	Greg Pombo	Serpa	No. 990
5/29/1997	5.54	David Pombo	Younts	No. 6063
5/30/1997	2.09	Mary Silva	11th St.	No. 6061
5/30/1997	5.91	Mary Silva	11th St.	No. 6061
5/30/1997	18.80	Silva Bros. Dairy	Alvarez	No. 6062
5/30/1997	6.32	Don Holck Farms	Amaral	No. 989
5/30/1997	8.04	Don Holck Farms	Amaral	No. 989
5/30/1997	8.58	James Edwards	Banta 100	No. 6058
5/30/1997	6.72	Greg Pombo	Castro	No. 993
5/30/1997	9.49	Tony Jaques	Corral Hollow	No. 991
5/30/1997	6.78	Tony Jaques	Corral Hollow	No. 991
5/30/1997	11.39	Ernest J. Pombo Estate	Freeway	No. 995
5/30/1997	1.99	Ernest J. Pombo Estate	Grantline Rd.	No. 6074
5/30/1997	8.43	Louis Dobler	Grantline Rd.	No. 6069
5/30/1997	6.27	Ed Lusby	Hansen Rd.	No. 6068
5/30/1997	18.80	A. Souza & Son	Souza 68	No. 6059
5/30/1997	5.08	Ernest J. Pombo Estate	Lammers/Freeway	No. 6064
5/30/1997	9.92	Ernest J. Pombo Estate	M. Costa-Pipeline	No. 996
5/30/1997	1.18	IMP Livestock	Martin	No. 6067
5/30/1997	7.32	Alvarez Farms, Inc.	Monlong	No. 994
5/30/1997	13.30	OPC Farms, Inc.	Rocha/Grantline	No. 6055
5/30/1997	0.34	Robert Moniz	Schulte Rd.	No. 992
5/30/1997	8.48	Greg Pombo	Serpa	No. 990
5/30/1997	4.35	Alfred Pombo	Shop/Pasture	No. 6070
5/30/1997	1.47	Doug Little	Von Sosten	No. 997
5/30/1997	6.64	David Pombo	Younts	No. 6063
5/31/1997	8.86	Mary Silva	11th St.	No. 6061
5/31/1997	4.66	Ernest J. Pombo Estate	11th St.	No. 6078
5/31/1997	18.80	Silva Bros. Dairy	Alvarez	No. 6062
5/31/1997	6.32	Don Holck Farms	Amaral	No. 989
5/31/1997	8.04	Don Holck Farms	Amaral	No. 989
5/31/1997	8.58	James Edwards	Banta 100	No. 6058
5/31/1997	16.08	Ernest J. Pombo Estate	Freeway	No. 995
5/31/1997	7.96	Ernest J. Pombo Estate	Grantline Rd.	No. 6074
5/31/1997	0.92	Richard Minen	Grantline Rd.	No. 6079

May 1997 Water Deliveries

Date	Acre Feet	Name	Location	Doc. #
5/31/1997	2.11	Louis Dobler	Grantline Rd.	No. 6069
5/31/1997	6.52	Elizabeth Phillips	Hansen Rd.	No. 6065
5/31/1997	4.70	A. Souza & Son	Souza 68	No. 6059
5/31/1997	14.00	Ernest J. Pombo Estate	M. Costa-Pipeline	No. 996
5/31/1997	0.18	IMP Livestock	Martin	No. 6067
5/31/1997	4.73	Alvarez Farms, Inc.	Monlong	No. 994
5/31/1997	14.10	A. Souza & Son	Souza 74	No. 6018
5/31/1997	0.55	OPC Farms, Inc.	Rocha/Grantline	No. 6055
5/31/1997	1.29	Raymond Castello	Schulte Rd.	No. 1001
5/31/1997	8.48	Greg Pombo	Serpa	No. 990
5/31/1997	5.21	Alfred Pombo	Shop	No. 6072
5/31/1997	14.84	Greg Pombo	SP Freeway	No. 999
5/31/1997	2.14	Doug Little	Von Sosten	No. 997

4617.18 May Deliveries  
-587.00 CVP Supplies  
 4030.18 River Water

## June 1997 Water Deliveries

Date	Acre Feet	Name	Location	Doc. #
6/1/1997	3.69	Mary Silva	11th St.	No. 6061
6/1/1997	10.97	Silva Bros. Dairy	Alvarez	No. 6062
6/1/1997	5.20	Silva Bros. Dairy	Alvarez	No. 6062
6/1/1997	1.84	Don Holck Farms	Amaral	No. 989
6/1/1997	2.08	Don Holck Farms	Amaral	No. 989
6/1/1997	2.35	Don Holck Farms	Amaral	No. 989
6/1/1997	7.15	James Edwards	Banta Rd.	No. 6058a
6/1/1997	1.43	James Edwards	Banta 100	No. 6058
6/1/1997	8.04	Ernest J. Pombo Estate	Freeway	No. 995
6/1/1997	3.81	Ernest J. Pombo Estate	Grantline Rd.	No. 6074
6/1/1997	4.36	Richard Mansfield	Grantline Rd.	No. 6071
6/1/1997	0.41	Elizabeth Phillips	Hansen Rd.	No. 6065
6/1/1997	5.38	Damon Pombo	Koehnen	No. 6076
6/1/1997	4.43	Damon Pombo	Koehnen	No. 6076
6/1/1997	1.47	Cloyce Brooksher	Lammers	No. 1000
6/1/1997	12.25	Ernest J. Pombo Estate	M. Costa-Pipeline	No. 996
6/1/1997	12.53	A. Souza & Son	Souza 74	No. 6018
6/1/1997	9.61	Ornellas Dairy	Reeves Rd.	No. 6075
6/1/1997	2.06	Raymond Castello	Schulte Rd.	No. 1001
6/1/1997	4.94	Greg Pombo	Serpa	No. 990
6/1/1997	11.90	Alfred Pombo	Shop	No. 6072
6/1/1997	4.80	Alfred Pombo	Shop	No. 6072
6/1/1997	23.74	Greg Pombo	SP Freeway	No. 999
6/1/1997	2.14	Doug Little	Von Sosten	No. 997
6/2/1997	10.44	Ernie Pombo, Jr.	Aitkens	No. 998
6/2/1997	10.00	Ernie Pombo, Jr.	Aitkens	No. 998
6/2/1997	12.48	Silva Bros. Dairy	Alvarez	No. 6062
6/2/1997	8.58	James Edwards	Banta Rd.	No. 6058a
6/2/1997	11.76	Alfred Henriques	Home Place	No. 6073
6/2/1997	10.76	Damon Pombo	Koehnen	No. 6076
6/2/1997	8.86	Damon Pombo	Koehnen	No. 6076
6/2/1997	5.10	Ornellas Dairy	Lammers Rd.	No. 1002
6/2/1997	2.35	Lynn Bedford	Pedro	No. 6081
6/2/1997	7.71	Mike Mattos	Pombo	No. 984
6/2/1997	13.18	Ornellas Dairy	Reeves Rd.	No. 6075
6/2/1997	1.29	Raymond Castello	Schulte Rd.	No. 1001
6/2/1997	3.97	Alfred Pombo	Shop	No. 6072
6/2/1997	10.96	Alfred Pombo	Shop	No. 6072
6/2/1997	8.32	Alfred Pombo	Shop	No. 6072
6/2/1997	1.26	Alfred Pombo	Shop	No. 6072
6/2/1997	23.74	Greg Pombo	SP Freeway	No. 999
6/2/1997	2.14	Doug Little	Von Sosten	No. 997
6/3/1997	4.18	Ernie Pombo, Jr.	Aitkens	No. 998
6/3/1997	14.12	Ernie Pombo, Jr.	Aitkens	No. 998
6/3/1997	4.16	Silva Bros. Dairy	Alvarez	No. 6062
6/3/1997	5.90	James Edwards	Banta Rd.	No. 6058a
6/3/1997	0.41	Jon Huber	Grantline Rd.	No. 6066
6/3/1997	6.93	Alvarez Produce	Gualco	No. 1004
6/3/1997	0.84	Lynn Bedford	Home Place	No. 6084
6/3/1997	3.44	Lynn Bedford	Home Place	No. 6084
6/3/1997	16.74	Alfred Henriques	Home Place	No. 6073
6/3/1997	6.73	Damon Pombo	Koehnen	No. 6076
6/3/1997	8.86	Damon Pombo	Koehnen	No. 6076
6/3/1997	7.00	Ornellas Dairy	Lammers Rd.	No. 1002
6/3/1997	5.58	Alvarez Produce	Lourence	No. 1003
6/3/1997	8.49	Silva Bros.	Oliveira	No. 6085



## June 1997 Water Deliveries

Date	Acre Feet	Name	Location	Doc. #
6/3/1997	5.44	Silva Bros.	Oliveira	No. 6085
6/3/1997	3.77	Joe J. Machado	Patterson Pass	No. 6080
6/3/1997	2.86	Joe J. Machado	Patterson Pass	No. 6080
6/3/1997	13.36	Joe J. Machado	Patterson Pass	No. 1005
6/3/1997	4.34	Lynn Bedford	Pedro	No. 6081
6/3/1997	10.88	Mike Mattos	Pombo	No. 984
6/3/1997	0.45	Kenny Pombo	Rocha	No. 6082
6/3/1997	9.06	Martin & Silva	San Jose Rd.	No. 6077
6/3/1997	10.96	Alfred Pombo	Shop	No. 6072
6/3/1997	12.48	Alfred Pombo	Shop	No. 6072
6/3/1997	1.80	Alfred Pombo	Shop	No. 6072
6/3/1997	23.74	Greg Pombo	SP Freeway	No. 999
6/3/1997	0.89	Doug Little	Von Sosten	No. 997
6/3/1997	2.96	Ernest J. Pombo Estate	Wandruff	No. 1008
6/4/1997	7.06	Ernie Pombo, Jr.	Aitkens	No. 998
6/4/1997	0.43	Ernie Pombo, Jr.	Aitkens	No. 998
6/4/1997	6.05	Joe Bacchetti	Castro	No. 1011
6/4/1997	10.08	Alvarez Produce	Gualco	No. 1004
6/4/1997	15.00	Lynn Bedford	Home Place	No. 6084
6/4/1997	5.53	Damon Pombo	Koehnen	No. 6076
6/4/1997	2.33	Ornellas Dairy	Lammers Rd.	No. 1002
6/4/1997	5.52	Ornellas Dairy	Lammers Rd.	No. 1002
6/4/1997	7.88	Alvarez Produce	Lourence	No. 1003
6/4/1997	12.74	Silva Bros.	Oliveira	No. 6085
6/4/1997	10.04	Silva Bros.	Oliveira	No. 6085
6/4/1997	12.98	A. Souza & Sons	Souza 74	No. 6083
6/4/1997	5.20	Joe J. Machado	Patterson Pass	No. 6080
6/4/1997	18.32	Joe J. Machado	Patterson Pass	No. 1005
6/4/1997	4.34	Lynn Bedford	Pedro	No. 6081
6/4/1997	10.88	Mike Mattos	Pombo	No. 984
6/4/1997	4.52	Kenny Pombo	Rocha	No. 6082
6/4/1997	8.04	Kenny Pombo	Rocha	No. 6082
6/4/1997	13.18	Martin & Silva	San Jose Rd.	No. 6077
6/4/1997	1.37	Alfred Pombo	Shop	No. 6072
6/4/1997	4.16	Alfred Pombo	Shop	No. 6072
6/4/1997	13.47	Alfred Pombo	Shop	No. 6072
6/4/1997	20.28	Greg Pombo	SP Freeway	No. 999
6/4/1997	2.08	Greg Pombo	SP Freeway	No. 999
6/5/1997	16.12	Joe Bacchetti	Castro	No. 1011
6/5/1997	0.85	John Gualco	Chrisman Rd.	No. 1007
6/5/1997	3.36	Louis Dobler	Foremost	No. 6086
6/5/1997	6.72	Alvarez Produce	Gualco	No. 1004
6/5/1997	2.13	Alvarez Produce	Gualco	No. 1004
6/5/1997	1.98	Jessie Ruiz	Hansen Rd.	No. 6087
6/5/1997	10.63	Lynn Bedford	Home Place	No. 6084
6/5/1997	1.31	Lynn Bedford	Home Place	No. 6084
6/5/1997	8.28	Ornellas Dairy	Lammers Rd.	No. 1002
6/5/1997	1.31	Alvarez Produce	Lourence	No. 1003
6/5/1997	4.47	Alvarez Produce	Lourence	No. 1003
6/5/1997	12.74	Silva Bros.	Oliveira	No. 6085
6/5/1997	10.04	Silva Bros.	Oliveira	No. 6085
6/5/1997	14.70	A. Souza & Sons	Souza 74	No. 6083
6/5/1997	18.32	Joe J. Machado	Patterson Pass	No. 1005
6/5/1997	2.89	Lynn Bedford	Pedro	No. 6081
6/5/1997	10.88	Mike Mattos	Pombo	No. 984
6/5/1997	8.04	Kenny Pombo	Rocha	No. 6082

## June 1997 Water Deliveries

Date	Acre Feet	Name	Location	Doc. #
6/5/1997	3.36	OPC Farms, Inc.	Rocha/MacArthur	No. 1012
6/5/1997	13.18	Martin & Silva	San Jose Rd.	No. 6077
6/5/1997	12.62	Alfred Pombo	Shop	No. 6072
6/5/1997	14.28	Greg Pombo	SP Freeway	No. 999
6/6/1997	16.12	Joe Bacchetti	Castro	No. 1011
6/6/1997	2.56	John Gualco	Chrisman Rd.	No. 1007
6/6/1997	2.59	Louis Dobler	Foremost	No. 6086
6/6/1997	2.67	Alvarez Produce	Gualco	No. 1004
6/6/1997	1.21	Monique Etcheverry	Hanson	No. 1006
6/6/1997	7.94	Ornellas Dairy	Lammers Rd.	No. 1002
6/6/1997	0.67	Alvarez Produce	Lourence	No. 1003
6/6/1997	12.74	Silva Bros.	Oliveira	No. 6085
6/6/1997	10.04	Silva Bros.	Oliveira	No. 6085
6/6/1997	1.52	Souza & Teixeira Dairy	Patterson Pass	No. 1014
6/6/1997	6.87	Joe J. Machado	Patterson Pass	No. 1005
6/6/1997	2.72	Mike Mattos	Pombo	No. 984
6/6/1997	7.46	Mike Mattos	Pombo	No. 984
6/6/1997	6.03	Kenny Pombo	Rocha	No. 6082
6/6/1997	1.03	Kenny Pombo	Rocha	No. 6082
6/6/1997	5.04	OPC Farms, Inc.	Rocha/MacArthur	No. 1012
6/6/1997	10.44	Martin & Silva	San Jose Rd.	No. 6077
6/6/1997	13.68	Greg Pombo	SP Freeway	No. 999
6/7/1997	16.12	Joe Bacchetti	Castro	No. 1011
6/7/1997	2.56	John Gualco	Chrisman Rd.	No. 1007
6/7/1997	5.72	David Pombo	Ensley	No. 6046
6/7/1997	0.78	Richard Minen	Grantline	No. 6088
6/7/1997	3.62	Monique Etcheverry	Hanson	No. 1006
6/7/1997	9.69	Ernest J. Pombo Estate	M. Costa-Cement Ditch	No. 1015
6/7/1997	3.30	Mt. View Road	North Side	No. 1010
6/7/1997	12.74	Silva Bros.	Oliveira	No. 6085
6/7/1997	10.04	Silva Bros.	Oliveira	No. 6085
6/7/1997	6.06	Souza & Teixeira Dairy	Patterson Pass	No. 1014
6/7/1997	2.68	Mike Mattos	Pombo	No. 984
6/7/1997	5.04	OPC Farms, Inc.	Rocha/MacArthur	No. 1012
6/7/1997	3.35	Mt. View Road	South Side	No. 1009
6/8/1997	3.35	Joe Bacchetti	Castro	No. 1011
6/8/1997	2.56	John Gualco	Chrisman Rd.	No. 1007
6/8/1997	3.69	David Pombo	Ensley	No. 6046
6/8/1997	5.18	David Pombo	Ensley	No. 6046
6/8/1997	3.62	Monique Etcheverry	Hanson	No. 1006
6/8/1997	14.10	Ernest J. Pombo Estate	M. Costa-Cement Ditch	No. 1015
6/8/1997	3.57	Mt. View Road	North Side	No. 1010
6/8/1997	12.74	Silva Bros.	Oliveira	No. 6085
6/8/1997	2.93	Silva Bros.	Oliveira	No. 6085
6/8/1997	1.51	Souza & Teixeira Dairy	Patterson Pass	No. 1014
6/8/1997	5.04	OPC Farms, Inc.	Rocha/MacArthur	No. 1012
6/8/1997	0.10	Mt. View Road	South Side	No. 1009
6/9/1997	0.80	John Gualco	Chrisman Rd.	No. 1007
6/9/1997	5.92	Stephen Pellegrini	Costa	No. 6092
6/9/1997	8.88	David Pombo	Ensley	No. 6046
6/9/1997	7.47	Ernest J. Pombo Estate	Freeway	No. 1016
6/9/1997	5.44	Gary Smith	Hansen Rd.	No. 6089
6/9/1997	3.62	Monique Etcheverry	Hanson	No. 1006
6/9/1997	5.33	Martin & Silva	Henderson Rd.	No. 6091
6/9/1997	3.66	Alfred Henriques	Highway	No. 6090
6/9/1997	5.89	Alvarez Farms, Inc.	Home Place	No. 1017

## June 1997 Water Deliveries

Date	Acre Feet	Name	Location	Doc. #
6/9/1997	7.95	Alvarez Farms, Inc.	Home Place	No. 1017
6/9/1997	10.72	Ornellas Dairy	Lammers	No. 1018
6/9/1997	7.64	Ernest J. Pombo Estate	M. Costa-Cement Ditch	No. 1015
6/9/1997	6.10	Ernest J. Pombo Estate	M. Costa-Pipeline	No. 1022
6/9/1997	12.74	Silva Bros.	Oliveira	No. 6085
6/9/1997	11.81	A. Souza & Son	Pedro	No. 6101
6/9/1997	1.58	OPC Farms, Inc.	Rocha/MacArthur	No. 1012
6/9/1997	2.92	OPC Farms, Inc.	Rocha/MacArthur	No. 1012
6/9/1997	5.57	OPC Farms, Inc.	Shop, K-1 & K-2	No. 1013
6/9/1997	3.55	San Julian Farms	Webb	No. 1019
6/10/1997	7.08	Ernie Pombo, Jr.	Carnazzo	No. 6093
6/10/1997	6.69	Ernest J. Pombo Estate	Corral Hollow	No. 6094
6/10/1997	11.36	Stephen Pellegri	Costa	No. 6092
6/10/1997	8.88	David Pombo	Ensley	No. 6046
6/10/1997	10.24	Ernest J. Pombo Estate	Freeway	No. 1016
6/10/1997	2.71	Monique Etcheverry	Hanson	No. 1006
6/10/1997	8.00	Martin & Silva	Henderson Rd.	No. 6091
6/10/1997	2.43	Alvarez Farms, Inc.	Home Place	No. 1017
6/10/1997	6.42	Alvarez Farms, Inc.	Home Place	No. 1017
6/10/1997	11.22	Alvarez Farms, Inc.	Home Place	No. 1017
6/10/1997	11.81	A. Souza & Son	Souza 68	No. 6099
6/10/1997	16.08	Ornellas Dairy	Lammers	No. 1018
6/10/1997	0.39	Spivie Hayhurst	Lammers Rd.	No. 1025
6/10/1997	4.71	Ernest J. Pombo Estate	Lammers/Freeway	No. 6097
6/10/1997	13.30	Ernest J. Pombo Estate	M. Costa-Pipeline	No. 1022
6/10/1997	9.82	Silva Bros.	Oliveira	No. 6085
6/10/1997	5.91	A. Souza & Son	Pedro	No. 6101
6/10/1997	7.35	Pescadero Farms	Pombo Home Place	No. 1020
6/10/1997	7.31	Pescadero Farms	Pombo Home Place	No. 1020
6/10/1997	8.95	Pescadero Farms	Pombo/115	No. 1021
6/10/1997	4.24	OPC Farms, Inc.	Rocha/MacArthur	No. 1012
6/10/1997	10.28	OPC Farms, Inc.	Shop, K-1 & K-2	No. 1013
6/10/1997	5.16	San Julian Farms	Webb	No. 1019
6/11/1997	10.00	Ernie Pombo, Jr.	Carnazzo	No. 6093
6/11/1997	9.44	Ernest J. Pombo Estate	Corral Hollow	No. 6094
6/11/1997	13.34	Tony Jaques	Corral Hollow	No. 1023
6/11/1997	12.14	Tony Jaques	Corral Hollow	No. 1023
6/11/1997	5.17	Tony Jaques	Corral Hollow	No. 1023
6/11/1997	11.36	Stephen Pellegri	Costa	No. 6092
6/11/1997	2.96	David Pombo	Ensley	No. 6046
6/11/1997	10.24	Ernest J. Pombo Estate	Freeway	No. 1016
6/11/1997	8.00	Martin & Silva	Henderson Rd.	No. 6091
6/11/1997	9.06	Alvarez Farms, Inc.	Home Place	No. 1017
6/11/1997	11.22	Alvarez Farms, Inc.	Home Place	No. 1017
6/11/1997	17.72	A. Souza & Son	Souza 68	No. 6099
6/11/1997	1.37	Cloyce Brooksher	Lammers	No. 1026
6/11/1997	4.02	Ornellas Dairy	Lammers	No. 1018
6/11/1997	14.12	Ernest J. Pombo Estate	Lammers/Freeway	No. 6097
6/11/1997	13.30	Ernest J. Pombo Estate	M. Costa-Pipeline	No. 1022
6/11/1997	4.32	Thomsen Farms	Machado	No. 1024
6/11/1997	10.08	Pescadero Farms	Pombo Home Place	No. 1020
6/11/1997	10.02	Pescadero Farms	Pombo Home Place	No. 1020
6/11/1997	12.28	Pescadero Farms	Pombo/115	No. 1021
6/11/1997	9.84	Ornellas Dairy	Reeves Rd.	No. 6096
6/11/1997	4.24	OPC Farms, Inc.	Rocha/MacArthur	No. 1012
6/11/1997	4.28	OPC Farms, Inc.	Shop, K-1 & K-2	No. 1013

## June 1997 Water Deliveries

Date	Acre Feet	Name	Location	Doc. #
6/11/1997	7.14	OPC Farms, Inc.	Shop, K-1 & K-2	No. 1013
6/11/1997	4.73	San Julian Farms	Webb	No. 1019
6/12/1997	10.00	Ernie Pombo, Jr.	Carnazzo	No. 6093
6/12/1997	5.50	Ernest J. Pombo Estate	Corral Hollow	No. 6094
6/12/1997	18.30	Tony Jaques	Corral Hollow	No. 1023
6/12/1997	6.11	Tony Jaques	Corral Hollow	No. 1023
6/12/1997	17.70	Tony Jaques	Corral Hollow	No. 1023
6/12/1997	11.36	Stephen Pellegrini	Costa	No. 6092
6/12/1997	2.34	Ernest J. Pombo Estate	Freeway	No. 1016
6/12/1997	8.00	Martin & Silva	Henderson Rd.	No. 6091
6/12/1997	1.51	Alvarez Farms, Inc.	Home Place	No. 1017
6/12/1997	4.69	Alvarez Farms, Inc.	Home Place	No. 1017
6/12/1997	1.87	Alvarez Farms, Inc.	Home Place	No. 1017
6/12/1997	5.44	Alvarez Farms, Inc.	Home Place	No. 1017
6/12/1997	5.91	A. Souza & Son	Souza 68	No. 6099
6/12/1997	3.50	Kagehiro Ranches	Krohn	No. 6095
6/12/1997	1.47	Ernest J. Pombo Estate	Lammers/Freeway	No. 6097
6/12/1997	3.88	Ernest J. Pombo Estate	M. Costa-Pipeline	No. 1022
6/12/1997	6.10	Thomsen Farms	Machado	No. 1024
6/12/1997	11.82	A. Souza & Son	Souza 74	No. 6100
6/12/1997	3.22	Souza & Teixeira Dairy	Patterson Pass Rd.	No. 6102
6/12/1997	10.08	Pescadero Farms	Pombo Home Place	No. 1020
6/12/1997	10.02	Pescadero Farms	Pombo Home Place	No. 1020
6/12/1997	12.28	Pescadero Farms	Pombo/115	No. 1021
6/12/1997	6.97	Ornellas Dairy	Reeves Rd.	No. 6096
6/12/1997	3.17	OPC Farms, Inc.	Rocha/MacArthur	No. 1012
6/12/1997	12.24	OPC Farms, Inc.	Shop, K-1 & K-2	No. 1013
6/12/1997	1.07	Doug Little	Von Sosten Rd.	No. 1027
6/13/1997	0.83	Ernie Pombo, Jr.	Carnazzo	No. 6093
6/13/1997	3.13	Ernie Pombo, Jr.	Carnazzo	No. 6093
6/13/1997	5.38	Greg Pombo	Castro	No. 1029
6/13/1997	3.43	Tony Jaques	Corral Hollow	No. 1023
6/13/1997	2.08	Tony Jaques	Corral Hollow	No. 1023
6/13/1997	4.56	Tony Jaques	Corral Hollow	No. 1023
6/13/1997	8.99	Stephen Pellegrini	Costa	No. 6092
6/13/1997	0.67	Martin & Silva	Henderson Rd.	No. 6091
6/13/1997	3.61	Martin & Silva	Henderson Rd.	No. 6091
6/13/1997	0.88	Kagehiro Ranches	Krohn	No. 6095
6/13/1997	2.84	Kagehiro Ranches	Krohn	No. 6095
6/13/1997	0.89	Thomsen Farms	Machado	No. 1024
6/13/1997	2.67	Thomsen Farms	Machado	No. 1024
6/13/1997	2.22	San Julian Farms	Mattos	No. 1028
6/13/1997	1.48	A. Souza & Son	Souza 74	No. 6100
6/13/1997	9.23	A. Souza & Son	Souza 74	No. 6100
6/13/1997	0.99	Souza & Teixeira Dairy	Patterson Pass Rd.	No. 6102
6/13/1997	4.21	Souza & Teixeira Dairy	Patterson Pass Rd.	No. 6102
6/13/1997	1.05	Pescadero Farms	Pombo Home Place	No. 1020
6/13/1997	5.25	Pescadero Farms	Pombo Home Place	No. 1020
6/13/1997	1.04	Pescadero Farms	Pombo Home Place	No. 1020
6/13/1997	5.22	Pescadero Farms	Pombo Home Place	No. 1020
6/13/1997	1.28	Pescadero Farms	Pombo/115	No. 1021
6/13/1997	3.84	Pescadero Farms	Pombo/115	No. 1021
6/13/1997	1.93	Pescadero Farms	Pombo/115	No. 1021
6/13/1997	1.53	OPC Farms, Inc.	Shop, K-1 & K-2	No. 1013
6/13/1997	4.59	OPC Farms, Inc.	Shop, K-1 & K-2	No. 1013
6/13/1997	2.14	Doug Little	Von Sosten Rd.	No. 1027

## June 1997 Water Deliveries

Date	Acre Feet	Name	Location	Doc. #
6/14/1997	0.21	Ernie Pombo, Jr.	Carnazzo	No. 6093
6/14/1997	16.14	Greg Pombo	Castro	No. 1029
6/14/1997	0.56	Jon Huber	Grantline	No. 6098
6/14/1997	6.62	Elizabeth Phillips	Hansen Rd.	No. 6103
6/14/1997	10.50	Kagehiro Ranches	Krohn	No. 6095
6/14/1997	6.10	Thomsen Farms	Machado	No. 1024
6/14/1997	6.28	San Julian Farms	Mattos	No. 1028
6/14/1997	2.21	A. Souza & Son	Souza 74	No. 6100
6/14/1997	4.22	Souza & Teixeira Dairy	Patterson Pass Rd.	No. 6102
6/14/1997	10.08	Pescadero Farms	Pombo Home Place	No. 1020
6/14/1997	10.02	Pescadero Farms	Pombo Home Place	No. 1020
6/14/1997	4.26	Pescadero Farms	Pombo/115	No. 1021
6/14/1997	10.89	Salvador Dairy	Reeves Rd.	No. 6104
6/14/1997	12.24	OPC Farms, Inc.	Shop, K-1 & K-2	No. 1013
6/14/1997	2.14	Doug Little	Von Sosten Rd.	No. 1027
6/14/1997	6.09	David Pombo	Younts	No. 6105
6/15/1997	14.80	Greg Pombo	Castro	No. 1029
6/15/1997	6.29	Thomsen Farms	Cordes	No. 1046
6/15/1997	5.85	Alvarez Produce	Gualco	No. 1030
6/15/1997	7.00	Kagehiro Ranches	Krohn	No. 6095
6/15/1997	3.91	Alvarez Produce	Lourence	No. 1031
6/15/1997	6.10	Thomsen Farms	Machado	No. 1024
6/15/1997	6.28	San Julian Farms	Mattos	No. 1028
6/15/1997	4.41	Pescadero Farms	Pombo Home Place	No. 1020
6/15/1997	4.38	Pescadero Farms	Pombo Home Place	No. 1020
6/15/1997	6.46	Stephen Pellegri	Randall	No. 6106
6/15/1997	0.12	Salvador Dairy	Reeves Rd.	No. 6104
6/15/1997	4.59	OPC Farms, Inc.	Shop, K-1 & K-2	No. 1013
6/15/1997	6.65	OPC Farms, Inc.	Shop, K-1 & K-2	No. 1013
6/15/1997	2.14	Doug Little	Von Sosten Rd.	No. 1027
6/15/1997	7.02	David Pombo	Younts	No. 6105
6/16/1997	8.88	Thomsen Farms	Cordes	No. 1046
6/16/1997	5.19	Ernest P. Pombo Estate	Freeway	No. 1033
6/16/1997	7.30	Ernest J. Pombo Estate	Grantline Rd.	No. 6107
6/16/1997	0.21	Alvarez Produce	Gualco	No. 1030
6/16/1997	10.22	Alvarez Produce	Gualco	No. 1030
6/16/1997	2.55	Ornellas Dairy	Lammers	No. 1035
6/16/1997	2.27	Ornellas Dairy	Lammers	No. 1035
6/16/1997	7.22	Alvarez Produce	Lourence	No. 1031
6/16/1997	5.59	Ernest J. Pombo Estate	M. Costa-Pipeline	No. 1032
6/16/1997	6.10	Thomsen Farms	Machado	No. 1024
6/16/1997	6.28	San Julian Farms	Mattos	No. 1028
6/16/1997	3.69	Thomsen Farms	Nebindahls	No. 1034
6/16/1997	9.12	Stephen Pellegri	Randall	No. 6106
6/16/1997	10.64	OPC Farms, Inc.	Shop, K-1 & K-2	No. 1013
6/16/1997	2.10	Doug Little	Von Sosten Rd.	No. 1027
6/17/1997	5.61	Joe Bacchetti	Atwal	No. 6108
6/17/1997	8.88	Thomsen Farms	Cordes	No. 1046
6/17/1997	16.60	Ernest P. Pombo Estate	Freeway	No. 1033
6/17/1997	3.54	Ernest J. Pombo Estate	Grantline Rd.	No. 6107
6/17/1997	8.70	Alvarez Produce	Gualco	No. 1030
6/17/1997	3.74	Pescadero Farms	Ice Plant	No. 1037
6/17/1997	6.82	Ornellas Dairy	Lammers	No. 1035
6/17/1997	10.09	Ernest J. Pombo Estate	Lammers/Freeway	No. 6110
6/17/1997	5.87	Alvarez Produce	Lourence	No. 1031
6/17/1997	10.32	Ernest J. Pombo Estate	M. Costa-Pipeline	No. 1032

## June 1997 Water Deliveries

Date	Acre Feet	Name	Location	Doc. #
6/17/1997	6.10	Thomsen Farms	Machado	No. 1024
6/17/1997	4.19	San Julian Farms	Mattos	No. 1028
6/17/1997	3.12	San Julian Farms	Mattos	No. 1028
6/17/1997	7.38	Thomsen Farms	Nebindahls	No. 1034
6/17/1997	9.12	Stephen Pellegri	Randall	No. 6106
6/17/1997	2.28	OPC Farms, Inc.	Rocha-MacArthur	No. 1036
6/17/1997	7.09	OPC Farms, Inc.	Shop, K-1 & K-2	No. 1013
6/17/1997	1.85	OPC Farms, Inc.	Shop, K-1 & K-2	No. 1013
6/18/1997	9.62	Joe Bacchetti	Atwal	No. 6108
6/18/1997	8.88	Thomsen Farms	Cordes	No. 1046
6/18/1997	12.45	Ernest P. Pombo Estate	Freeway	No. 1033
6/18/1997	3.68	Alfred Henriques	Home Place	No. 6118
6/18/1997	9.96	Pescadero Farms	Ice Plant	No. 1037
6/18/1997	6.82	Ornellas Dairy	Lammers	No. 1035
6/18/1997	12.69	Ernest J. Pombo Estate	Lammers/Freeway	No. 6110
6/18/1997	0.59	Ernest J. Pombo Estate	M. Costa-Cement Ditch	No. 1042
6/18/1997	9.89	Ernest J. Pombo Estate	M. Costa-Pipeline	No. 1032
6/18/1997	6.10	Thomsen Farms	Machado	No. 1024
6/18/1997	9.36	San Julian Farms	Mattos	No. 1028
6/18/1997	7.38	Thomsen Farms	Nebindahls	No. 1034
6/18/1997	9.12	Stephen Pellegri	Randall	No. 6106
6/18/1997	4.06	OPC Farms, Inc.	Rocha-MacArthur	No. 1036
6/18/1997	4.85	Alfred Pombo	Shop	No. 6112
6/18/1997	5.56	OPC Farms, Inc.	Shop, K-1 & K-2	No. 1013
6/18/1997	1.54	IMP Livestock	Wicklund Rd.	No. 6111
6/19/1997	9.62	Joe Bacchetti	Atwal	No. 6108
6/19/1997	4.44	Thomsen Farms	Cordes	No. 1046
6/19/1997	5.75	Thomsen Farms	Cordes	No. 1046
6/19/1997	2.48	Jessie Ruiz	Hansen Rd.	No. 6116
6/19/1997	5.51	Alfred Henriques	Home Place	No. 6118
6/19/1997	9.19	Alfred Henriques	Home Place	No. 6118
6/19/1997	5.15	Manuel Amaral	Home Place	No. 6114
6/19/1997	8.30	Pescadero Farms	Ice Plant	No. 1037
6/19/1997	0.83	Pescadero Farms	Ice Plant	No. 1037
6/19/1997	6.82	Ornellas Dairy	Lammers	No. 1035
6/19/1997	0.21	John Houghton	Lammers Rd.	No. 1040
6/19/1997	14.10	Ernest J. Pombo Estate	M. Costa-Cement Ditch	No. 1042
6/19/1997	6.10	Thomsen Farms	Machado	No. 1024
6/19/1997	7.02	San Julian Farms	Mattos	No. 1028
6/19/1997	0.62	San Julian Farms	Mattos	No. 1028
6/19/1997	7.38	Thomsen Farms	Nebindahls	No. 1034
6/19/1997	5.81	Joe J. Machado	Patterson Pass	No. 6115
6/19/1997	3.35	Joe J. Machado	Patterson Pass	No. 6115
6/19/1997	10.69	Joe J. Machado	Patterson Pass	No. 1044
6/19/1997	9.12	Stephen Pellegri	Randall	No. 6106
6/19/1997	1.10	OPC Farms, Inc.	Rocha-MacArthur	No. 1036
6/19/1997	2.81	OPC Farms, Inc.	Rocha-MacArthur	No. 1036
6/19/1997	4.18	OPC Farms, Inc.	Shop, K-1 & K-2	No. 1013
6/19/1997	2.77	Kyle Pimentel	Souчек	No. 1047
6/19/1997	2.87	Ernest J. Pombo Estate	Wandruff	No. 1043
6/19/1997	0.19	IMP Livestock	Wicklund Rd.	No. 6111
6/20/1997	8.95	Ernie Pombo, Jr.	Aitkens	No. 1041
6/20/1997	8.83	Ernie Pombo, Jr.	Aitkens	No. 1041
6/20/1997	9.62	Joe Bacchetti	Atwal	No. 6108
6/20/1997	0.86	John Gualco	Chrisman Rd.	No. 1048
6/20/1997	11.50	Thomsen Farms	Cordes	No. 1046

## June 1997 Water Deliveries

Date	Acre Feet	Name	Location	Doc. #
6/20/1997	14.98	Alfred Henriques	Home Place	No. 6118
6/20/1997	8.52	Manuel Amaral	Home Place	No. 6114
6/20/1997	0.83	Pescadero Farms	Ice Plant	No. 1037
6/20/1997	6.82	Ornellas Dairy	Lammers	No. 1035
6/20/1997	0.64	John Houghton	Lammers Rd.	No. 1040
6/20/1997	14.10	Ernest J. Pombo Estate	M. Costa-Cement Ditch	No. 1042
6/20/1997	6.10	Thomsen Farms	Machado	No. 1024
6/20/1997	1.89	San Julian Farms	Mattos	No. 1028
6/20/1997	6.38	Alvarez Farms, Inc.	Monlong	No. 1045
6/20/1997	7.38	Thomsen Farms	Nebindahls	No. 1034
6/20/1997	7.92	Joe J. Machado	Patterson Pass	No. 6115
6/20/1997	16.79	Joe J. Machado	Patterson Pass	No. 1044
6/20/1997	9.12	Stephen Pellegri	Randall	No. 6106
6/20/1997	3.86	OPC Farms, Inc.	Rocha-MacArthur	No. 1036
6/20/1997	6.04	Kyle Pimentel	Souчек	No. 1047
6/21/1997	4.77	Ernie Pombo, Jr.	Aitkens	No. 1041
6/21/1997	14.12	Ernie Pombo, Jr.	Aitkens	No. 1041
6/21/1997	9.62	Joe Bacchetti	Atwal	No. 6108
6/21/1997	0.75	John Gualco	Chrisman Rd.	No. 1048
6/21/1997	1.40	John Gualco	Chrisman Rd.	No. 1048
6/21/1997	11.50	Thomsen Farms	Cordes	No. 1046
6/21/1997	3.94	Louis Dobler	Foremost	No. 6117
6/21/1997	8.52	Manuel Amaral	Home Place	No. 6114
6/21/1997	6.82	Ornellas Dairy	Lammers	No. 1035
6/21/1997	0.62	John Houghton	Lammers Rd.	No. 1040
6/21/1997	7.93	Ernest J. Pombo Estate	M. Costa-Cement Ditch	No. 1042
6/21/1997	6.10	Thomsen Farms	Machado	No. 1024
6/21/1997	3.89	Luis DeSouza	Moniz	No. 6132
6/21/1997	4.13	Alvarez Farms, Inc.	Monlong	No. 1045
6/21/1997	4.32	Alvarez Farms, Inc.	Monlong	No. 1045
6/21/1997	7.38	Thomsen Farms	Nebindahls	No. 1034
6/21/1997	3.24	Mt. View Road	North Side	No. 1039
6/21/1997	9.12	Stephen Pellegri	Randall	No. 6106
6/21/1997	1.70	OPC Farms, Inc.	Rocha-MacArthur	No. 1036
6/21/1997	8.39	Robert Moniz	Schulte Rd.	No. 1053
6/21/1997	6.04	Kyle Pimentel	Souчек	No. 1047
6/21/1997	3.65	Mt. View Road	South Side	No. 1038
6/22/1997	5.59	Ernie Pombo, Jr.	Aitkens	No. 1041
6/22/1997	9.62	Joe Bacchetti	Atwal	No. 6108
6/22/1997	2.58	John Gualco	Chrisman Rd.	No. 1048
6/22/1997	11.50	Thomsen Farms	Cordes	No. 1046
6/22/1997	2.43	Louis Dobler	Foremost	No. 6117
6/22/1997	4.58	Richard Mansfield	Grantline Rd.	No. 6122
6/22/1997	0.35	Manuel Amaral	Home Place	No. 6114
6/22/1997	4.94	Alvarez Farms, Inc.	Home Place	No. 1050
6/22/1997	6.78	Alvarez Farms, Inc.	Home Place	No. 1050
6/22/1997	1.71	Ornellas Dairy	Lammers	No. 1035
6/22/1997	2.03	Thomsen Farms	Machado	No. 1024
6/22/1997	3.33	Alvarez Farms, Inc.	Monlong	No. 1045
6/22/1997	3.57	Alvarez Farms, Inc.	Monlong	No. 1045
6/22/1997	7.38	Thomsen Farms	Nebindahls	No. 1034
6/22/1997	1.48	Mt. View Road	North Side	No. 1039
6/22/1997	1.95	Mt. View Road	North Side	No. 1039
6/22/1997	9.12	Stephen Pellegri	Randall	No. 6106
6/22/1997	7.62	Robert Moniz	Schulte Rd.	No. 1053
6/22/1997	6.04	Kyle Pimentel	Souчек	No. 1047

## June 1997 Water Deliveries

Date	Acre Feet	Name	Location	Doc. #
6/23/1997	0.87	Ernest J. Pombo Estate	11th St.	No. 6121
6/23/1997	5.40	Ernest J. Pombo Estate	11th St.	No. 6121
6/23/1997	2.98	Silva Bros. Dairy	Alvarez	No. 6109
6/23/1997	2.49	Silva Bros. Dairy	Alvarez	No. 6109
6/23/1997	6.44	Silva Bros. Dairy	Alvarez	No. 6109
6/23/1997	2.00	Joe Bacchetti	Atwal	No. 6108
6/23/1997	6.37	Joe Bacchetti	Atwal	No. 6108
6/23/1997	0.81	John Gualco	Chrisman Rd.	No. 1048
6/23/1997	11.50	Thomsen Farms	Cordes	No. 1046
6/23/1997	6.28	David Pombo	Ensley	No. 6120
6/23/1997	7.25	Ernest J. Pombo Estate	Freeway	No. 1052
6/23/1997	3.84	Alfred Henriques	Highway	No. 6119
6/23/1997	8.18	Alvarez Farms, Inc.	Home Place	No. 1050
6/23/1997	11.22	Alvarez Farms, Inc.	Home Place	No. 1050
6/23/1997	2.76	Spivie Hayhurst	Lammers	No. 1049
6/23/1997	10.13	Ernest J. Pombo Estate	M. Costa-Pipeline	No. 1051
6/23/1997	0.63	Alvarez Farms, Inc.	Monlong	No. 1045
6/23/1997	7.38	Thomsen Farms	Nebindahls	No. 1034
6/23/1997	2.92	Mt. View Road	North Side	No. 1039
6/23/1997	9.12	Stephen Pellegri	Randall	No. 6106
6/23/1997	6.04	Kyle Pimentel	Souчек	No. 1047
6/24/1997	19.32	Silva Bros. Dairy	Alvarez	No. 6109
6/24/1997	8.04	Joe Bacchetti	Atwal	No. 6108
6/24/1997	11.50	Thomsen Farms	Cordes	No. 1046
6/24/1997	2.58	David Pombo	Ensley	No. 6120
6/24/1997	10.24	Ernest J. Pombo Estate	Freeway	No. 1052
6/24/1997	6.80	Ernest J. Pombo Estate	Grantline Rd.	No. 6127
6/24/1997	5.62	Alvarez Farms, Inc.	Home Place	No. 1050
6/24/1997	1.85	Alvarez Farms, Inc.	Home Place	No. 1050
6/24/1997	7.71	Alvarez Farms, Inc.	Home Place	No. 1050
6/24/1997	1.28	Alvarez Farms, Inc.	Home Place	No. 1050
6/24/1997	4.14	Spivie Hayhurst	Lammers	No. 1049
6/24/1997	1.34	Cloyce Brooksher	Lammers Rd.	No. 1054
6/24/1997	4.41	Ernest J. Pombo Estate	Lammers/Freeway	No. 6129
6/24/1997	14.30	Ernest J. Pombo Estate	M. Costa-Pipeline	No. 1051
6/24/1997	4.61	Thomsen Farms	Nebindahls	No. 1034
6/24/1997	3.11	Thomsen Farms	Nebindahls	No. 1034
6/24/1997	0.79	Mt. View Road	North Side	No. 1039
6/24/1997	2.59	Souza & Teixeira	Patterson Pass	No. 6133
6/24/1997	1.95	Souza & Teixeira Dairy	Patterson Pass	No. 1059
6/24/1997	8.02	Joe J. Machado	Patterson Pass	No. 1058
6/24/1997	9.12	Stephen Pellegri	Randall	No. 6106
6/24/1997	6.04	Kyle Pimentel	Souчек	No. 1047
6/24/1997	3.54	San Julian Farms	Webb	No. 1056
6/25/1997	19.32	Silva Bros. Dairy	Alvarez	No. 6109
6/25/1997	8.04	Joe Bacchetti	Atwal	No. 6108
6/25/1997	11.50	Thomsen Farms	Cordes	No. 1046
6/25/1997	10.24	Ernest J. Pombo Estate	Freeway	No. 1052
6/25/1997	9.74	Ernest J. Pombo Estate	Grantline Rd.	No. 6127
6/25/1997	4.29	Alvarez Produce	Gualco	No. 1057
6/25/1997	1.79	Elizabeth Phillips	Hansen Rd.	No. 6145
6/25/1997	3.45	Alvarez Farms, Inc.	Home Place	No. 1050
6/25/1997	2.39	Alvarez Farms, Inc.	Home Place	No. 1050
6/25/1997	4.14	Spivie Hayhurst	Lammers	No. 1049
6/25/1997	14.12	Ernest J. Pombo Estate	Lammers/Freeway	No. 6129
6/25/1997	10.72	Ernest J. Pombo Estate	M. Costa-Pipeline	No. 1051



## June 1997 Water Deliveries

Date	Acre Feet	Name	Location	Doc. #
6/25/1997	8.30	Thomsen Farms	Nebindahls	No. 1034
6/25/1997	14.10	A. Souza & Son	Souza 74	No. 6124
6/25/1997	5.59	Souza & Teixeira	Patterson Pass	No. 6133
6/25/1997	3.90	Souza & Teixeira Dairy	Patterson Pass	No. 1059
6/25/1997	18.32	Joe J. Machado	Patterson Pass	No. 1058
6/25/1997	6.08	Mike Mattos	Pombo/155	No. 1055
6/25/1997	3.42	Stephen Pellegri	Randall	No. 6106
6/25/1997	6.04	Kyle Pimentel	Souчек	No. 1047
6/25/1997	5.00	San Julian Farms	Webb	No. 1056
6/26/1997	13.28	Silva Bros. Dairy	Alvarez	No. 6109
6/26/1997	1.59	Silva Bros. Dairy	Alvarez	No. 6109
6/26/1997	8.04	Joe Bacchetti	Atwal	No. 6108
6/26/1997	5.62	James Edwards	Banta 100	No. 6130
6/26/1997	4.07	Thomsen Farms	Cordes	No. 1046
6/26/1997	2.85	Thomsen Farms	Cordes	No. 1046
6/26/1997	6.40	Ernest J. Pombo Estate	Freeway	No. 1052
6/26/1997	9.74	Ernest J. Pombo Estate	Grantline Rd.	No. 6127
6/26/1997	0.47	Jon Huber	Grantline Rd.	No. 6126
6/26/1997	3.27	Alvarez Produce	Gualco	No. 1057
6/26/1997	7.52	Alvarez Produce	Gualco	No. 1057
6/26/1997	7.43	A. Souza & Son	Souza 68	No. 6123
6/26/1997	2.24	Spivie Hayhurst	Lammers	No. 1049
6/26/1997	2.06	Ernest J. Pombo Estate	Lammers/Freeway	No. 6129
6/26/1997	8.30	Thomsen Farms	Nebindahls	No. 1034
6/26/1997	14.10	A. Souza & Son	Souza 74	No. 6124
6/26/1997	13.74	Joe J. Machado	Patterson Pass	No. 1058
6/26/1997	3.47	Mike Mattos	Pombo/155	No. 1055
6/26/1997	6.67	Mike Mattos	Pombo/155	No. 1055
6/26/1997	6.73	Kenny Pombo	Rocha	No. 6131
6/26/1997	2.73	OPC Farms, Inc.	Rocha-MacArthur	No. 1061
6/26/1997	0.68	OPC Farms, Inc.	Rocha-MacArthur	No. 1061
6/26/1997	6.04	Kyle Pimentel	Souчек	No. 1047
6/26/1997	2.47	Ernest J. Pombo Estate	Wandruff	No. 1060
6/26/1997	5.00	San Julian Farms	Webb	No. 1056
6/27/1997	6.03	Joe Bacchetti	Atwal	No. 6108
6/27/1997	7.94	James Edwards	Banta 100	No. 6130
6/27/1997	4.42	Thomsen Farms	Cordes	No. 1046
6/27/1997	3.65	Ernest J. Pombo Estate	Grantline Rd.	No. 6127
6/27/1997	8.92	Alvarez Produce	Gualco	No. 1057
6/27/1997	6.82	Ed Lusby	Hansen Rd.	No. 6128
6/27/1997	5.03	San Julian Farms	Home Place	No. 1063
6/27/1997	19.80	A. Souza & Son	Souza 68	No. 6123
6/27/1997	8.30	Thomsen Farms	Nebindahls	No. 1034
6/27/1997	6.46	Mike Mattos	Pombo/155	No. 1055
6/27/1997	9.50	Kenny Pombo	Rocha	No. 6131
6/27/1997	4.06	OPC Farms, Inc.	Rocha-MacArthur	No. 1061
6/27/1997	6.04	Kyle Pimentel	Souчек	No. 1047
6/27/1997	1.46	San Julian Farms	Webb	No. 1056
6/28/1997	7.94	James Edwards	Banta 100	No. 6130
6/28/1997	4.42	Thomsen Farms	Cordes	No. 1046
6/28/1997	2.85	Gary Smith	Hansen Rd.	No. 6144
6/28/1997	4.19	Gary Smith	Hansen Rd.	No. 6144
6/28/1997	7.10	San Julian Farms	Home Place	No. 1063
6/28/1997	9.90	A. Souza & Son	Souza 68	No. 6123
6/28/1997	8.30	Thomsen Farms	Nebindahls	No. 1034
6/28/1997	8.86	A. Souza & Son	Pedro	No. 6125

June 1997 Water Deliveries

Date	Acre Feet	Name	Location	Doc. #
6/28/1997	9.50	Kenny Pombo	Rocha	No. 6131
6/28/1997	4.06	OPC Farms, Inc.	Rocha-MacArthur	No. 1061
6/28/1997	1.29	Raymond Castello	Schulte Rd.	No. 1067
6/28/1997	6.04	Kyle Pimentel	Souчек	No. 1047
6/28/1997	0.31	Joseph Bomar	Von Sosten Ct.	No. 1062
6/29/1997	7.94	James Edwards	Banta 100	No. 6130
6/29/1997	4.06	Thomsen Farms	Cordes	No. 1046
6/29/1997	6.09	Richard Mansfield	Grantline Rd.	No. 6134
6/29/1997	7.10	San Julian Farms	Home Place	No. 1063
6/29/1997	5.23	Kagehiro Ranches	Lourence	No. 1068
6/29/1997	4.67	Ernest J. Pombo Estate	M. Costa-Pipeline	No. 1065
6/29/1997	6.84	Yamasaki Farms	Mancebo	No. 1064
6/29/1997	8.30	Thomsen Farms	Nebindahls	No. 1034
6/29/1997	14.77	A. Souza & Son	Pedro	No. 6125
6/29/1997	4.83	Mike Mattos	Pombo/155	No. 1055
6/29/1997	7.12	Kenny Pombo	Rocha	No. 6131
6/29/1997	2.03	OPC Farms, Inc.	Rocha-MacArthur	No. 1061
6/29/1997	3.10	Raymond Castello	Schulte Rd.	No. 1067
6/29/1997	6.04	Kyle Pimentel	Souчек	No. 1047
6/30/1997	7.94	James Edwards	Banta 100	No. 6130
6/30/1997	11.06	Ernest J. Pombo Estate	Freeway	No. 1066
6/30/1997	7.10	San Julian Farms	Home Place	No. 1063
6/30/1997	9.64	Ernest J. Pombo Estate	Lammers/Freeway	No. 6138
6/30/1997	8.10	Kagehiro Ranches	Lourence	No. 1068
6/30/1997	4.38	Kagehiro Ranches	Lourence, Gate #1	No. 6137a
6/30/1997	3.79	Kagehiro Ranches	Lourence, Gate #2	No. 6137
6/30/1997	14.00	Ernest J. Pombo Estate	M. Costa-Pipeline	No. 1065
6/30/1997	9.38	Yamasaki Farms	Mancebo	No. 1064
6/30/1997	8.30	Thomsen Farms	Nebindahls	No. 1034
6/30/1997	8.00	Mike Mattos	Pombo/155	No. 1055
6/30/1997	6.90	Ornellas Dairy	Reeves Rd.	No. 6141
6/30/1997	2.33	Raymond Castello	Schulte Rd.	No. 1067
6/30/1997	0.52	Raymond Castello	Schulte Rd.	No. 1067
6/30/1997	6.04	Kyle Pimentel	Souчек	No. 1047
6/30/1997	10.22	Greg Pombo	SP Freeway	No. 1069
6/30/1997	4.97	David Pombo	Younts	No. 6139

3902.14 June Deliveries  
-334.00 CVP Supplies  
 3568.14 River Water

## July 1997 Water Deliveries

Date	Acre Feet	Name	Location	Doc. #
7/1/1997	7.94	James Edwards	Banta 100	No. 6130-a
7/1/1997	5.72	Ernie Pombo, Jr.	Carnazzo	No. 6140
7/1/1997	16.08	Ernest J. Pombo Estate	Freeway	No. 1066
7/1/1997	5.80	Ernest J. Pombo Estate	Grantline	No. 6146
7/1/1997	7.10	San Julian Farms	Home Place	No. 1063
7/1/1997	11.10	Alfred Henriques	Home Place	No. 6142
7/1/1997	8.38	Ornellas Dairy	Lammers Rd.	No. 1072
7/1/1997	6.53	Ernest J. Pombo Estate	Lammers/Freeway	No. 6138
7/1/1997	0.33	Ernest J. Pombo Estate	Lammers/Freeway	No. 6138
7/1/1997	8.10	Kagehiro Ranches	Lourence	No. 1068
7/1/1997	3.20	Alvarez Produce	Lourence	No. 1071
7/1/1997	8.40	Kagehiro Ranches	Lourence, Gate #1	No. 6137a
7/1/1997	6.28	Kagehiro Ranches	Lourence, Gate #2	No. 6137
7/1/1997	5.65	Ernest J. Pombo Estate	Lourence/Corral Hollow	No. 6135
7/1/1997	11.96	Ernest J. Pombo Estate	M. Costa-Pipeline	No. 1065
7/1/1997	2.35	Yamasaki Farms	Mancebo	No. 1064
7/1/1997	2.85	Yamasaki Farms	Mancebo	No. 1064
7/1/1997	2.25	Thomsen Farms	Nebindahls	No. 1034
7/1/1997	1.30	Thomsen Farms	Nebindahls	No. 1034
7/1/1997	8.00	Mike Mattos	Pombo/155	No. 1055
7/1/1997	13.80	Ornellas Dairy	Reeves Rd.	No. 6141
7/1/1997	0.64	Raymond Castello	Schulte Rd.	No. 1067
7/1/1997	1.38	John Serpa	Schulte Rd.	No. 1070
7/1/1997	6.04	Kyle Pimentel	Souчек	No. 1047
7/1/1997	24.52	Greg Pombo	SP Freeway	No. 1069
7/1/1997	3.69	David Pombo	Younts	No. 6139
7/2/1997	4.15	Mary Silva	11th St.	No. 6148
7/2/1997	7.94	James Edwards	Banta 100	No. 6130-a
7/2/1997	8.86	Ernie Pombo, Jr.	Carnazzo	No. 6140
7/2/1997	13.34	Tony Jaques	Corral Hollow	No. 1073
7/2/1997	14.48	Tony Jaques	Corral Hollow	No. 1073
7/2/1997	3.33	Tony Jaques	Corral Hollow	No. 1073
7/2/1997	10.05	Ernest J. Pombo Estate	Freeway	No. 1066
7/2/1997	11.14	Ernest J. Pombo Estate	Grantline	No. 6146
7/2/1997	5.92	San Julian Farms	Home Place	No. 1063
7/2/1997	13.95	Alfred Henriques	Home Place	No. 6142
7/2/1997	1.72	Lynn Bedford	Home Place	No. 6153
7/2/1997	1.82	Lynn Bedford	Home Place	No. 6153
7/2/1997	16.08	Ornellas Dairy	Lammers Rd.	No. 1072
7/2/1997	6.25	Kagehiro Ranches	Lourence	No. 1068
7/2/1997	8.08	Alvarez Produce	Lourence	No. 1071
7/2/1997	8.40	Kagehiro Ranches	Lourence, Gate #1	No. 6137a
7/2/1997	6.28	Kagehiro Ranches	Lourence, Gate #2	No. 6137
7/2/1997	9.04	Ernest J. Pombo Estate	Lourence/Corral Hollow	No. 6135
7/2/1997	2.74	Thomsen Farms	Machado	No. 1077
7/2/1997	0.87	Lynn Bedford	Pedro	No. 6157
7/2/1997	1.17	Mike Mattos	Pombo/155	No. 1055
7/2/1997	2.68	Martin & Silva	San Jose Rd.	No. 6147
7/2/1997	13.18	Martin & Silva	San Jose Rd.	No. 6147
7/2/1997	0.50	John Serpa	Schulte Rd.	No. 1070
7/2/1997	6.04	Kyle Pimentel	Souчек	No. 1047
7/2/1997	24.52	Greg Pombo	SP Freeway	No. 1069
7/3/1997	6.42	Mary Silva	11th St.	No. 6148
7/3/1997	2.32	James Edwards	Banta 100	No. 6130-a
7/3/1997	6.36	James Edwards	Banta 100	No. 6130-a

## July 1997 Water Deliveries

Date	Acre Feet	Name	Location	Doc. #
7/3/1997	8.86	Ernie Pombo, Jr.	Carnazzo	No. 6140
7/3/1997	18.30	Tony Jaques	Corral Hollow	No. 1073
7/3/1997	22.82	Tony Jaques	Corral Hollow	No. 1073
7/3/1997	4.18	Ernest J. Pombo Estate	Grantline	No. 6146
7/3/1997	12.72	Lynn Bedford	Home Place	No. 6153
7/3/1997	1.02	Lynn Bedford	Home Place	No. 6153
7/3/1997	6.68	Damon Pombo	Koehnen	No. 6150
7/3/1997	4.81	Damon Pombo	Koehnen	No. 6150
7/3/1997	13.73	Ornellas Dairy	Lammers Rd.	No. 1072
7/3/1997	4.71	Ornellas Dairy	Lammers Rd.	No. 1072a
7/3/1997	1.16	Ornellas Dairy	Lammers Rd.	No. 1072a
7/3/1997	4.71	Alvarez Produce	Lourence	No. 1071
7/3/1997	8.40	Kagehiro Ranches	Lourence, Gate #1	No. 6137a
7/3/1997	6.28	Kagehiro Ranches	Lourence, Gate #2	No. 6137
7/3/1997	3.39	Ernest J. Pombo Estate	Lourence/Corral Hollow	No. 6135
7/3/1997	9.17	Ernest J. Pombo Estate	M. Costa/Cement Ditch	No. 1081
7/3/1997	4.38	Thomsen Farms	Machado	No. 1077
7/3/1997	3.11	Alvarez Farms, Inc.	Monlong	No. 1082
7/3/1997	3.13	Joe J. Machado	Patterson Pass	No. 6151
7/3/1997	3.27	Joe J. Machado	Patterson Pass	No. 6151
7/3/1997	1.66	A. Souza & Son	Pedro	No. 6152
7/3/1997	2.46	Lynn Bedford	Pedro	No. 6157
7/3/1997	8.56	Martin & Silva	San Jose Rd.	No. 6147
7/3/1997	13.18	Martin & Silva	San Jose Rd.	No. 6147
7/3/1997	1.28	Alfred Pombo	Shop	No. 6149
7/3/1997	1.89	Kyle Pimentel	Souчек	No. 1047
7/3/1997	13.79	Greg Pombo	SP Freeway	No. 1069
7/3/1997	6.89	Greg Pombo	SP Freeway	No. 1069
7/3/1997	3.64	San Julian Farms	Webb	No. 1080
7/3/1997	1.50	IMP Livestock	Wicklund Rd.	No. 6143
7/4/1997	6.42	Mary Silva	11th St.	No. 6148
7/4/1997	8.98	James Edwards	Banta 100	No. 6130-a
7/4/1997	3.14	Ernie Pombo, Jr.	Carnazzo	No. 6140
7/4/1997	0.80	John Gualco	Chrisman Rd.	No. 1076
7/4/1997	14.87	Tony Jaques	Corral Hollow	No. 1073
7/4/1997	2.85	Tony Jaques	Corral Hollow	No. 1073
7/4/1997	7.33	Lynn Bedford	Home Place	No. 6153
7/4/1997	0.16	Lynn Bedford	Home Place	No. 6153
7/4/1997	10.68	Damon Pombo	Koehnen	No. 6150
7/4/1997	7.70	Damon Pombo	Koehnen	No. 6150
7/4/1997	4.38	Kagehiro Ranches	Krohn, Gate #4	No. 6136
7/4/1997	7.96	Ornellas Dairy	Lammers Rd.	No. 1072a
7/4/1997	8.40	Kagehiro Ranches	Lourence, Gate #1	No. 6137a
7/4/1997	6.28	Kagehiro Ranches	Lourence, Gate #2	No. 6137
7/4/1997	13.76	Ernest J. Pombo Estate	M. Costa/Cement Ditch	No. 1081
7/4/1997	4.38	Thomsen Farms	Machado	No. 1077
7/4/1997	7.86	Alvarez Farms, Inc.	Monlong	No. 1082
7/4/1997	5.53	Joe J. Machado	Patterson Pass	No. 6151
7/4/1997	15.98	A. Souza & Son	Pedro	No. 6152
7/4/1997	2.46	Lynn Bedford	Pedro	No. 6157
7/4/1997	8.38	Martin & Silva	San Jose Rd.	No. 6147
7/4/1997	13.18	Martin & Silva	San Jose Rd.	No. 6147
7/4/1997	14.45	Tony Jaques	Schulte Rd.	No. 1074
7/4/1997	7.00	Alfred Pombo	Shop	No. 6158
7/4/1997	15.74	Greg Pombo	SP Freeway	No. 1069

## July 1997 Water Deliveries

Date	Acre Feet	Name	Location	Doc. #
7/4/1997	3.20	San Julian Farms	Webb	No. 1080
7/4/1997	1.74	San Julian Farms	Webb	No. 1080
7/5/1997	0.80	Mary Silva	11th St.	No. 6148
7/5/1997	4.82	Mary Silva	11th St.	No. 6148
7/5/1997	8.79	Silva Bros. Dairy	Alvarez	No. 6154
7/5/1997	5.99	James Edwards	Banta Rd.	No. 6130-b
7/5/1997	2.99	James Edwards	Banta 100	No. 6130-a
7/5/1997	0.32	John Gualco	Chrisman Rd.	No. 1076
7/5/1997	1.92	John Gualco	Chrisman Rd.	No. 1076
7/5/1997	4.69	Louis Dobler	Grantline	No. 6159
7/5/1997	3.21	Alvarez Farms, Inc.	Home Place	No. 1088
7/5/1997	3.99	Alvarez Farms, Inc.	Home Place	No. 1088
7/5/1997	0.19	Lynn Bedford	Home Place	No. 6153
7/5/1997	0.71	Lynn Bedford	Home Place	No. 6153
7/5/1997	1.34	Damon Pombo	Koehnen	No. 6150
7/5/1997	7.90	Damon Pombo	Koehnen	No. 6150
7/5/1997	0.96	Damon Pombo	Koehnen	No. 6150
7/5/1997	5.78	Damon Pombo	Koehnen	No. 6150
7/5/1997	1.05	Kagehiro Ranches	Krohn, Gate #4	No. 6136
7/5/1997	6.30	Kagehiro Ranches	Krohn, Gate #4	No. 6136
7/5/1997	1.00	Ornellas Dairy	Lammers Rd.	No. 1072a
7/5/1997	5.97	Ornellas Dairy	Lammers Rd.	No. 1072a
7/5/1997	0.57	Cloyce Brooksher	Lammers Rd.	No. 1084
7/5/1997	1.05	Kagehiro Ranches	Lourence, Gate #1	No. 6137a
7/5/1997	1.00	Kagehiro Ranches	Lourence, Gate #1	No. 6137a
7/5/1997	0.75	Kagehiro Ranches	Lourence, Gate #1	No. 6137a
7/5/1997	0.79	Kagehiro Ranches	Lourence, Gate #2	No. 6137
7/5/1997	4.71	Kagehiro Ranches	Lourence, Gate #2	No. 6137
7/5/1997	1.72	Ernest J. Pombo Estate	M. Costa/Cement Ditch	No. 1081
7/5/1997	10.32	Ernest J. Pombo Estate	M. Costa/Cement Ditch	No. 1081
7/5/1997	0.55	Thomsen Farms	Machado	No. 1077
7/5/1997	0.73	Thomsen Farms	Machado	No. 1077
7/5/1997	3.76	Thomsen Farms	Machado	No. 1077
7/5/1997	0.98	Alvarez Farms, Inc.	Monlong	No. 1082
7/5/1997	3.11	Alvarez Farms, Inc.	Monlong	No. 1082
7/5/1997	1.97	Alvarez Farms, Inc.	Monlong	No. 1082
7/5/1997	2.04	Mt. View Road	North Side	No. 1079
7/5/1997	2.00	A. Souza & Son	Pedro	No. 6152
7/5/1997	3.00	A. Souza & Son	Pedro	No. 6152
7/5/1997	0.31	Lynn Bedford	Pedro	No. 6157
7/5/1997	1.13	Lynn Bedford	Pedro	No. 6157
7/5/1997	1.64	Martin & Silva	San Jose Rd.	No. 6147
7/5/1997	2.47	Tony Jaques	Schulte Rd.	No. 1074
7/5/1997	14.87	Tony Jaques	Schulte Rd.	No. 1074
7/5/1997	1.75	Alfred Pombo	Shop	No. 6158
7/5/1997	4.38	Alfred Pombo	Shop	No. 6158
7/5/1997	4.50	Alfred Pombo	Shop	No. 6158
7/5/1997	5.59	Alfred Pombo	Shop	No. 6158
7/5/1997	1.93	Alfred Pombo	Shop	No. 6158
7/5/1997	2.19	Mt. View Road	South Side	No. 1078
7/5/1997	7.38	Greg Pombo	SP Freeway	No. 1069
7/5/1997	3.79	Greg Pombo	SP Freeway	No. 1069
7/5/1997	0.55	San Julian Farms	Webb	No. 1080
7/5/1997	1.66	San Julian Farms	Webb	No. 1080
7/6/1997	2.67	Mary Silva	11th St.	No. 6148

## July 1997 Water Deliveries

Date	Acre Feet	Name	Location	Doc. #
7/6/1997	23.44	Silva Bros. Dairy	Alvarez	No. 6154
7/6/1997	8.98	James Edwards	Banta Rd.	No. 6130-b
7/6/1997	5.35	Joe Bacchetti	Castro	No. 1083
7/6/1997	2.56	John Gualco	Chrisman Rd.	No. 1076
7/6/1997	5.68	Louis Dobler	Grantline	No. 6159
7/6/1997	8.56	Alvarez Farms, Inc.	Home Place	No. 1088
7/6/1997	9.75	Alvarez Farms, Inc.	Home Place	No. 1088
7/6/1997	0.57	Alvarez Farms, Inc.	Home Place	No. 1088
7/6/1997	7.70	Damon Pombo	Koehnen	No. 6150
7/6/1997	5.60	Kagehiro Ranches	Krohn, Gate #4	No. 6136
7/6/1997	7.96	Ornellas Dairy	Lammers Rd.	No. 1072a
7/6/1997	4.19	Kagehiro Ranches	Lourence, Gate #2	No. 6137
7/6/1997	1.72	Ernest J. Pombo Estate	M. Costa/Cement Ditch	No. 1081
7/6/1997	6.44	Thomsen Farms	Machado	No. 1077
7/6/1997	0.58	Alvarez Farms, Inc.	Monlong	No. 1082
7/6/1997	1.48	Mt. View Road	North Side	No. 1079
7/6/1997	1.02	Mt. View Road	North Side	No. 1079
7/6/1997	2.46	Lynn Bedford	Pedro	No. 6157
7/6/1997	3.72	OPC Farms, Inc.	Salles #3	No. 1087
7/6/1997	5.37	Tony Jaques	Schulte Rd.	No. 1074
7/6/1997	13.71	Tony Jaques	Schulte Rd.	No. 1074
7/6/1997	1.31	Alfred Pombo	Shop	No. 6149
7/6/1997	10.32	Alfred Pombo	Shop	No. 6158
7/6/1997	5.12	Alfred Pombo	Shop	No. 6158
7/6/1997	0.74	Alfred Pombo	Shop	No. 6158
7/6/1997	0.58	Alfred Pombo	Shop	No. 6158
7/6/1997	3.59	Mt. View Road	South Side	No. 1078
7/6/1997	0.07	Greg Pombo	SP Freeway	No. 1069
7/7/1997	4.77	Ernie Pombo, Jr.	Aitkens	No. 1096
7/7/1997	4.71	Ernie Pombo, Jr.	Aitkens	No. 1096
7/7/1997	9.28	Silva Bros. Dairy	Alvarez	No. 6154
7/7/1997	4.84	Silva Bros. Dairy	Alvarez	No. 6154
7/7/1997	5.09	Silva Bros. Dairy	Alvarez	No. 6154
7/7/1997	0.33	Silva Bros. Dairy	Alvarez	No. 6154
7/7/1997	8.98	James Edwards	Banta Rd.	No. 6130-b
7/7/1997	5.55	Alvarez Farms, Inc.	Cardoza	No. 1089
7/7/1997	10.28	Joe Bacchetti	Castro	No. 1083
7/7/1997	0.75	John Gualco	Chrisman Rd.	No. 1076
7/7/1997	7.03	David Pombo	Ensley	No. 6161
7/7/1997	7.18	Ernest J. Pombo Estate	Freeway	No. 1095
7/7/1997	0.29	Kevin Conner	Hansen Rd.	No. 1086
7/7/1997	0.60	Ed Lusby	Hansen Rd.	No. 6156
7/7/1997	6.01	Ed Lusby	Hansen Rd.	No. 6156
7/7/1997	5.39	Alvarez Farms, Inc.	Hiraga	No. 1091
7/7/1997	8.56	Alvarez Farms, Inc.	Home Place	No. 1088
7/7/1997	4.29	Alvarez Farms, Inc.	Home Place	No. 1088
7/7/1997	1.33	Alvarez Farms, Inc.	Home Place	No. 1088
7/7/1997	0.47	OPC Farms, Inc.	Home Place	No. 6160
7/7/1997	4.15	OPC Farms, Inc.	Home Place	No. 6160
7/7/1997	0.31	Damon Pombo	Koehnen	No. 6150
7/7/1997	2.32	Ornellas Dairy	Lammers Rd.	No. 1072a
7/7/1997	5.65	Ornellas Dairy	Lammers Rd.	No. 1072a
7/7/1997	10.00	Ernest J. Pombo Estate	M. Costa-Pipeline	No. 1094
7/7/1997	1.88	Thomsen Farms	Machado	No. 1077
7/7/1997	1.70	Thomsen Farms	Machado	No. 1077

## July 1997 Water Deliveries

Date	Acre Feet	Name	Location	Doc. #
7/7/1997	4.68	Silva Bros. Dairy	Oliveira	No. 6155
7/7/1997	1.16	Silva Bros. Dairy	Oliveira	No. 6155
7/7/1997	0.42	Silva Bros. Dairy	Oliveira	No. 6155
7/7/1997	9.54	Joe J. Machado	Patterson Pass	No. 1075
7/7/1997	0.05	Lynn Bedford	Pedro	No. 6157
7/7/1997	0.72	Lynn Bedford	Pedro	No. 6157
7/7/1997	5.53	Alvarez Farms, Inc.	Pelucca	No. 1090
7/7/1997	6.38	OPC Farms, Inc.	Salles #3	No. 1087
7/7/1997	18.80	Tony Jaques	Schulte Rd.	No. 1074
7/7/1997	10.32	Alfred Pombo	Shop	No. 6158
7/7/1997	10.24	Alfred Pombo	Shop	No. 6158
7/8/1997	10.89	Ernie Pombo, Jr.	Aitkens	No. 1096
7/8/1997	14.12	Ernie Pombo, Jr.	Aitkens	No. 1096
7/8/1997	7.11	Silva Bros. Dairy	Alvarez	No. 6154
7/8/1997	3.74	James Edwards	Banta Rd.	No. 6130-b
7/8/1997	5.24	James Edwards	Banta Rd.	No. 6130-c
7/8/1997	3.29	Alvarez Farms, Inc.	Cardoza	No. 1089
7/8/1997	6.09	Alvarez Farms, Inc.	Cardoza	No. 1089
7/8/1997	10.28	Joe Bacchetti	Castro	No. 1083
7/8/1997	9.29	David Pombo	Ensley	No. 6161
7/8/1997	10.14	Ernest J. Pombo Estate	Freeway	No. 1095
7/8/1997	6.91	Ernest J. Pombo Estate	Grantline Rd.	No. 6166
7/8/1997	0.29	Kevin Conner	Hansen Rd.	No. 1086
7/8/1997	0.80	Kevin Conner	Hansen Rd.	No. 1086
7/8/1997	10.30	Ed Lusby	Hansen Rd.	No. 6156
7/8/1997	3.20	Alvarez Farms, Inc.	Hiraga	No. 1091
7/8/1997	6.17	Alvarez Farms, Inc.	Hiraga	No. 1091
7/8/1997	3.21	Alvarez Farms, Inc.	Home Place	No. 1088
7/8/1997	1.33	Alvarez Farms, Inc.	Home Place	No. 1088
7/8/1997	2.67	OPC Farms, Inc.	Home Place	No. 6160
7/8/1997	5.83	OPC Farms, Inc.	Home Place	No. 6160
7/8/1997	4.33	Ornellas Dairy	Lammers Rd.	No. 1072a
7/8/1997	1.53	Cloyce Brooksher	Lammers Rd.	No. 1098
7/8/1997	13.72	Ernest J. Pombo Estate	M. Costa-Pipeline	No. 1094
7/8/1997	11.14	Silva Bros. Dairy	Oliveira	No. 6155
7/8/1997	10.00	Silva Bros. Dairy	Oliveira	No. 6155
7/8/1997	7.05	A. Souza & Son	Souza 74	No. 6164
7/8/1997	13.74	Joe J. Machado	Patterson Pass	No. 1075
7/8/1997	0.66	Lynn Bedford	Pedro	No. 6157
7/8/1997	3.29	Alvarez Farms, Inc.	Pelucca	No. 1090
7/8/1997	5.95	Alvarez Farms, Inc.	Pelucca	No. 1090
7/8/1997	6.38	OPC Farms, Inc.	Salles #3	No. 1087
7/8/1997	15.67	Tony Jaques	Schulte Rd.	No. 1074
7/8/1997	9.89	Alfred Pombo	Shop	No. 6158
7/8/1997	5.24	Alfred Pombo	Shop	No. 6158
7/8/1997	10.48	Alfred Pombo	Shop	No. 6158
7/9/1997	14.12	Ernie Pombo, Jr.	Aitkens	No. 1096
7/9/1997	8.98	James Edwards	Banta Rd.	No. 6130-c
7/9/1997	10.08	Alvarez Farms, Inc.	Cardoza	No. 1089
7/9/1997	10.28	Joe Bacchetti	Castro	No. 1083
7/9/1997	3.55	Stephen Pellegrini	Costa	No. 6168
7/9/1997	2.96	Ernest J. Pombo Estate	Freeway	No. 1095
7/9/1997	7.25	Ernest J. Pombo Estate	Freeway	No. 1095
7/9/1997	10.70	Ernest J. Pombo Estate	Grantline Rd.	No. 6166
7/9/1997	7.73	Ed Lusby	Hansen Rd.	No. 6156

## July 1997 Water Deliveries

Date	Acre Feet	Name	Location	Doc. #
7/9/1997	2.72	Jessie Ruiz	Hansen Rd.	No. 6167
7/9/1997	3.17	Alvarez Produce	Hanson	No. 1102
7/9/1997	1.09	Monique Etcheverry	Hanson	No. 1103
7/9/1997	10.22	Alvarez Farms, Inc.	Hiraga	No. 1091
7/9/1997	9.32	OPC Farms, Inc.	Home Place	No. 6160
7/9/1997	3.19	Alfred Henriques	Home Place	No. 6173
7/9/1997	7.43	A. Souza & Son	Souza 68	No. 6163
7/9/1997	10.29	Ernest J. Pombo Estate	M. Costa-Pipeline	No. 1094
7/9/1997	1.40	Yamasaki Farms	Mancebo	No. 1100
7/9/1997	5.36	Yamasaki Farms	Mancebo	No. 1100
7/9/1997	4.34	Thomsen Farms	Nebindahls	No. 1099
7/9/1997	11.14	Silva Bros. Dairy	Oliveira	No. 6155
7/9/1997	10.00	Silva Bros. Dairy	Oliveira	No. 6155
7/9/1997	11.75	A. Souza & Son	Souza 74	No. 6164
7/9/1997	9.84	Alvarez Farms, Inc.	Pelucca	No. 1090
7/9/1997	7.08	Mike Mattos	Pombo	No. 1085
7/9/1997	9.68	Pescadero Farms	Pombo Home Place	No. 1101
7/9/1997	1.60	OPC Farms, Inc.	Salles #3	No. 1087
7/9/1997	15.72	Alfred Pombo	Shop	No. 6158
7/9/1997	13.58	Tony Jaques	Zocchi	No. 1097
7/10/1997	6.47	Ernie Pombo, Jr.	Aitkens	No. 1096
7/10/1997	3.55	James Edwards	Banta Rd.	No. 6130-c
7/10/1997	1.90	James Edwards	Banta Rd.	No. 6130-c
7/10/1997	3.03	James Edwards	Banta Rd.	No. 6130-c
7/10/1997	10.08	Alvarez Farms, Inc.	Cardoza	No. 1089
7/10/1997	9.43	Joe Bacchetti	Castro	No. 1083
7/10/1997	10.64	Stephen Pellegrini	Costa	No. 6168
7/10/1997	5.55	Ernest J. Pombo Estate	Freeway	No. 1095
7/10/1997	10.70	Ernest J. Pombo Estate	Grantline Rd.	No. 6166
7/10/1997	8.00	Alvarez Produce	Hanson	No. 1102
7/10/1997	3.28	Monique Etcheverry	Hanson	No. 1103
7/10/1997	4.91	Alfred Henriques	Highway	No. 6172
7/10/1997	7.03	Alvarez Farms, Inc.	Hiraga	No. 1091
7/10/1997	9.32	OPC Farms, Inc.	Home Place	No. 6160
7/10/1997	10.10	Alfred Henriques	Home Place	No. 6173
7/10/1997	19.82	A. Souza & Son	Souza 68	No. 6163
7/10/1997	9.46	Ernest J. Pombo Estate	Lammers/Freeway	No. 6174
7/10/1997	9.52	Yamasaki Farms	Mancebo	No. 1100
7/10/1997	6.12	Thomsen Farms	Nebindahls	No. 1099
7/10/1997	11.14	Silva Bros. Dairy	Oliveira	No. 6155
7/10/1997	10.00	Silva Bros. Dairy	Oliveira	No. 6155
7/10/1997	3.18	Alvarez Farms, Inc.	Overpass	No. 1092
7/10/1997	3.09	Souza & Teixeira Dairy	Patterson Pass	No. 1110
7/10/1997	4.50	Souza & Teixeira Dairy	Patterson Pass	No. 6177
7/10/1997	9.84	Alvarez Farms, Inc.	Pelucca	No. 1090
7/10/1997	10.00	Mike Mattos	Pombo	No. 1085
7/10/1997	14.08	Pescadero Farms	Pombo Home Place	No. 1101
7/10/1997	8.04	Pescadero Farms	Pombo Home Place	No. 1101
7/10/1997	5.61	Kenny Pombo	Rocha	No. 6176
7/10/1997	3.09	OPC Farms, Inc.	Rocha/MacArthur	No. 1105
7/10/1997	4.91	Alfred Pombo	Shop	No. 6158
7/10/1997	18.10	Tony Jaques	Zocchi	No. 1097
7/11/1997	4.42	Ernest J. Pombo Estate	11th St.	No. 6178
7/11/1997	8.08	James Edwards	Banta Rd.	No. 6130-c
7/11/1997	10.08	Alvarez Farms, Inc.	Cardoza	No. 1089



## July 1997 Water Deliveries

Date	Acre Feet	Name	Location	Doc. #
7/11/1997	9.42	Greg Pombo	Castro	No. 1093
7/11/1997	10.64	Stephen Pellegrini	Costa	No. 6168
7/11/1997	5.67	Alvarez Produce	Gualco	No. 1109
7/11/1997	6.00	Alvarez Produce	Hanson	No. 1102
7/11/1997	1.33	Alvarez Produce	Hanson	No. 1102
7/11/1997	3.28	Monique Etcheverry	Hanson	No. 1103
7/11/1997	9.32	OPC Farms, Inc.	Home Place	No. 6160
7/11/1997	4.96	A. Souza & Son	Souza 68	No. 6163
7/11/1997	0.26	Spivie Hayhurst	Lammers	No. 1111
7/11/1997	10.61	Ernest J. Pombo Estate	Lammers/Freeway	No. 6174
7/11/1997	2.58	Yamasaki Farms	Mancebo	No. 1100
7/11/1997	3.88	Yamasaki Farms	Mancebo	No. 1100
7/11/1997	5.29	San Julian Farms	Mattos	No. 1107
7/11/1997	4.11	Luis DeSouza	Moniz	No. 6179
7/11/1997	3.83	Thomsen Farms	Nebindahls	No. 1099
7/11/1997	1.34	Thomsen Farms	Nebindahls	No. 1099
7/11/1997	1.31	Thomsen Farms	Nebindahls	No. 1099
7/11/1997	11.14	Silva Bros. Dairy	Oliveira	No. 6155
7/11/1997	10.00	Silva Bros. Dairy	Oliveira	No. 6155
7/11/1997	14.10	A. Souza & Son	Souza 74	No. 6164
7/11/1997	10.16	Alvarez Farms, Inc.	Overpass	No. 1092
7/11/1997	3.22	Souza & Teixeira Dairy	Patterson Pass	No. 1110
7/11/1997	4.73	Souza & Teixeira Dairy	Patterson Pass	No. 6177
7/11/1997	9.84	Alvarez Farms, Inc.	Pelucca	No. 1090
7/11/1997	2.92	Mike Mattos	Pombo	No. 1085
7/11/1997	5.67	Mike Mattos	Pombo	No. 1085
7/11/1997	14.08	Pescadero Farms	Pombo Home Place	No. 1101
7/11/1997	12.06	Pescadero Farms	Pombo Home Place	No. 1101
7/11/1997	7.15	Kenny Pombo	Rocha	No. 6176
7/11/1997	4.24	OPC Farms, Inc.	Rocha/MacArthur	No. 1105
7/11/1997	3.86	San Julian Farms	Webb	No. 1108
7/11/1997	18.10	Tony Jaques	Zocchi	No. 1097
7/12/1997	2.36	James Edwards	Banta Rd.	No. 6130-c
7/12/1997	10.08	Alvarez Farms, Inc.	Cardoza	No. 1089
7/12/1997	13.45	Greg Pombo	Castro	No. 1093
7/12/1997	3.55	Stephen Pellegrini	Costa	No. 6168
7/12/1997	10.59	Stephen Pellegrini	Costa	No. 6168
7/12/1997	3.36	Jerry Soares	Fagundes	No. 6182
7/12/1997	3.98	Louis Dobler	Foremost	No. 6184
7/12/1997	7.33	Alvarez Produce	Gualco	No. 1109
7/12/1997	5.96	Elizabeth Phillips	Hansen Rd.	No. 6169
7/12/1997	5.00	Gary Smith	Hansen Rd.	No. 6183
7/12/1997	3.54	Alvarez Produce	Hanson	No. 1102
7/12/1997	1.03	Monique Etcheverry	Hanson	No. 1103
7/12/1997	3.30	OPC Farms, Inc.	Home Place	No. 6160
7/12/1997	1.11	OPC Farms, Inc.	Home Place	No. 6160
7/12/1997	4.66	OPC Farms, Inc.	Home Place	No. 6160
7/12/1997	1.21	Yamasaki Farms	Mancebo	No. 1100
7/12/1997	7.94	San Julian Farms	Mattos	No. 1107
7/12/1997	3.58	Thomsen Farms	Nebindahls	No. 1099
7/12/1997	3.48	Thomsen Farms	Nebindahls	No. 1099
7/12/1997	3.25	Silva Bros. Dairy	Oliveira	No. 6155
7/12/1997	10.04	Silva Bros. Dairy	Oliveira	No. 6155
7/12/1997	2.92	Silva Bros. Dairy	Oliveira	No. 6155
7/12/1997	7.83	A. Souza & Son	Souza 74	No. 6164

## July 1997 Water Deliveries

Date	Acre Feet	Name	Location	Doc. #
7/12/1997	6.77	Alvarez Farms, Inc.	Overpass	No. 1092
7/12/1997	4.37	Alvarez Farms, Inc.	Overpass	No. 1092
7/12/1997	6.55	Alvarez Farms, Inc.	Pelucca	No. 1090
7/12/1997	8.00	Mike Mattos	Pombo	No. 1085
7/12/1997	4.11	Pescadero Farms	Pombo Home Place	No. 1101
7/12/1997	3.52	Pescadero Farms	Pombo Home Place	No. 1101
7/12/1997	11.32	Pescadero Farms	Pombo Home Place	No. 1101
7/12/1997	5.77	Salvador Dairy	Reeves Rd.	No. 6180
7/12/1997	4.24	OPC Farms, Inc.	Rocha/MacArthur	No. 1105
7/12/1997	1.38	Doug Little	Von Sosten	No. 1104
7/12/1997	2.32	San Julian Farms	Webb	No. 1108
7/12/1997	1.91	San Julian Farms	Webb	No. 1108
7/12/1997	18.10	Tony Jaques	Zocchi	No. 1097
7/13/1997	6.51	Alvarez Farms, Inc.	Cardoza	No. 1089
7/13/1997	2.59	Alvarez Farms, Inc.	Cardoza	No. 1089
7/13/1997	15.88	Stephen Pellegrini	Costa	No. 6168
7/13/1997	1.79	Jerry Soares	Fagundes	No. 6182
7/13/1997	4.11	Louis Dobler	Foremost	No. 6184
7/13/1997	2.31	Louis Dobler	Foremost	No. 6184
7/13/1997	5.01	Richard Mansfield	Grantline Rd.	No. 6189
7/13/1997	1.20	Elizabeth Phillips	Hansen Rd.	No. 6169
7/13/1997	5.83	OPC Farms, Inc.	Home Place	No. 6160
7/13/1997	1.58	OPC Farms, Inc.	Home Place	No. 6160
7/13/1997	0.33	OPC Farms, Inc.	Home Place	No. 6160
7/13/1997	4.67	Ernest J. Pombo Estate	M. Costa-Pipeline	No. 1114
7/13/1997	2.65	San Julian Farms	Mattos	No. 1107
7/13/1997	5.39	San Julian Farms	Mattos	No. 1107
7/13/1997	3.58	Thomsen Farms	Nebindahls	No. 1099
7/13/1997	3.48	Thomsen Farms	Nebindahls	No. 1099
7/13/1997	2.95	Silva Bros. Dairy	Oliveira	No. 6155
7/13/1997	9.34	Silva Bros. Dairy	Oliveira	No. 6155
7/13/1997	13.10	Alvarez Farms, Inc.	Overpass	No. 1092
7/13/1997	8.40	Joe J. Machado	Patterson Pass	No. 1151
7/13/1997	1.00	Mike Mattos	Pombo	No. 1085
7/13/1997	12.98	Pescadero Farms	Pombo Home Place	No. 1101
7/13/1997	6.40	Pescadero Farms	Pombo/115	No. 1106
7/13/1997	7.41	Pescadero Farms	Pombo/115	No. 1106
7/13/1997	7.21	Salvador Dairy	Reeves Rd.	No. 6180
7/13/1997	1.42	OPC Farms, Inc.	Rocha/MacArthur	No. 1105
7/13/1997	2.14	Doug Little	Von Sosten	No. 1104
7/13/1997	7.54	Tony Jaques	Zocchi	No. 1097
7/14/1997	5.01	Alvarez Farms, Inc.	Cardoza	No. 1089
7/14/1997	4.45	Ernie Pombo, Jr.	Carnazzo	No. 6170
7/14/1997	3.05	Alvarez Farms, Inc.	Chrisman Rd.	No. 6186
7/14/1997	0.66	Alvarez Farms, Inc.	Chrisman Rd.	No. 6186
7/14/1997	7.82	Alvarez Farms, Inc.	Chrisman Rd.	No. 6186
7/14/1997	7.06	Ernest J. Pombo Estate	Corral Hollow	No. 6171
7/14/1997	3.30	Stephen Pellegrini	Costa	No. 6168
7/14/1997	0.57	Louis Dobler	Foremost	No. 6184
7/14/1997	11.39	Ernest J. Pombo Estate	Freeway	No. 1113
7/14/1997	0.55	Jon Huber	Grantline Rd.	No. 6162
7/14/1997	0.67	OPC Farms, Inc.	Home Place	No. 6160
7/14/1997	4.91	Manuel Amaral	Home Place	No. 6187
7/14/1997	3.64	Lynn Bedford	Home Place	No. 6192
7/14/1997	14.00	Ernest J. Pombo Estate	M. Costa-Pipeline	No. 1114

## July 1997 Water Deliveries

Date	Acre Feet	Name	Location	Doc. #
7/14/1997	8.08	San Julian Farms	Mattos	No. 1107
7/14/1997	3.58	Thomsen Farms	Nebindahls	No. 1099
7/14/1997	2.25	Thomsen Farms	Nebindahls	No. 1099
7/14/1997	1.55	Thomsen Farms	Nebindahls	No. 1099
7/14/1997	11.80	Silva Bros. Dairy	Oliveira	No. 6155
7/14/1997	7.91	Alvarez Farms, Inc.	Overpass	No. 1092
7/14/1997	0.77	Alvarez Farms, Inc.	Overpass	No. 1092
7/14/1997	18.32	Joe J. Machado	Patterson Pass	No. 1151
7/14/1997	3.84	Pescadero Farms	Pombo/115	No. 1106
7/14/1997	9.24	Pescadero Farms	Pombo/115	No. 1106
7/14/1997	10.16	Pescadero Farms	Pombo/115	No. 1106
7/14/1997	0.45	Ornellas Dairy	Reeves Rd.	No. 6185
7/14/1997	9.31	Ornellas Dairy	Reeves Rd.	No. 6185
7/14/1997	5.17	Martin & Silva	San Jose Rd.	No. 6188
7/14/1997	2.14	Doug Little	Von Sosten	No. 1104
7/14/1997	4.58	David Pombo	Younts	No. 6181
7/15/1997	3.04	Jim Edwards	Banta 100	No. 6190
7/15/1997	6.28	Ernie Pombo, Jr.	Carnazzo	No. 6170
7/15/1997	17.06	Alvarez Farms, Inc.	Chrisman Rd.	No. 6186
7/15/1997	9.96	Ernest J. Pombo Estate	Corral Hollow	No. 6171
7/15/1997	16.08	Ernest J. Pombo Estate	Freeway	No. 1113
7/15/1997	7.86	Manuel Amaral	Home Place	No. 6187
7/15/1997	14.54	Lynn Bedford	Home Place	No. 6192
7/15/1997	7.64	Damon Pombo	Koehnen	No. 6191
7/15/1997	5.61	Damon Pombo	Koehnen	No. 6191
7/15/1997	11.73	Ornellas Dairy	Lammers	No. 1115
7/15/1997	1.52	Ernest J. Pombo Estate	Lammers/Freeway	No. 6194
7/15/1997	0.24	Ernest J. Pombo Estate	Lammers/Freeway	No. 6194
7/15/1997	1.18	Ernest J. Pombo Estate	M. Costa-Cement Ditch	No. 1120
7/15/1997	12.83	Ernest J. Pombo Estate	M. Costa-Pipeline	No. 1114
7/15/1997	6.39	San Julian Farms	Mattos	No. 1107
7/15/1997	2.39	Thomsen Farms	Nebindahls	No. 1099
7/15/1997	2.92	Thomsen Farms	Nebindahls	No. 1099
7/15/1997	2.04	Thomsen Farms	Nebindahls	No. 1099
7/15/1997	11.80	Silva Bros. Dairy	Oliveira	No. 6155
7/15/1997	18.32	Joe J. Machado	Patterson Pass	No. 1151
7/15/1997	13.44	Pescadero Farms	Pombo/115	No. 1106
7/15/1997	10.16	Pescadero Farms	Pombo/115	No. 1106
7/15/1997	3.91	Ornellas Dairy	Reeves Rd.	No. 6185
7/15/1997	2.17	Martin & Silva	San Jose Rd.	No. 6188
7/15/1997	5.23	Martin & Silva	San Jose Rd.	No. 6188
7/15/1997	2.14	Doug Little	Von Sosten	No. 1104
7/15/1997	6.28	David Pombo	Younts	No. 6181
7/16/1997	4.42	Jim Edwards	Banta 100	No. 6190
7/16/1997	6.29	Alvarez Produce	Barbe	No. 1118
7/16/1997	4.45	Alvarez Produce	Barbe	No. 1118
7/16/1997	6.28	Ernie Pombo, Jr.	Carnazzo	No. 6170
7/16/1997	17.06	Alvarez Farms, Inc.	Chrisman Rd.	No. 6186
7/16/1997	0.31	Ernest J. Pombo Estate	Corral Hollow	No. 6171
7/16/1997	4.02	Ernest J. Pombo Estate	Freeway	No. 1113
7/16/1997	4.12	Ernest J. Pombo Estate	Grantline Rd.	No. 6193
7/16/1997	3.14	San Julian Farms	Home Place	No. 1119
7/16/1997	1.33	San Julian Farms	Home Place	No. 1119
7/16/1997	4.26	Manuel Amaral	Home Place	No. 6187
7/16/1997	10.30	Lynn Bedford	Home Place	No. 6192

## July 1997 Water Deliveries

Date	Acre Feet	Name	Location	Doc. #
7/16/1997	2.02	Lynn Bedford	Home Place	No. 6192
7/16/1997	5.24	Damon Pombo	Koehnen	No. 6191
7/16/1997	5.14	Damon Pombo	Koehnen	No. 6191
7/16/1997	16.08	Ornellas Dairy	Lammers	No. 1115
7/16/1997	11.36	Ernest J. Pombo Estate	Lammers/Freeway	No. 6194
7/16/1997	14.10	Ernest J. Pombo Estate	M. Costa-Cement Ditch	No. 1120
7/16/1997	3.53	Thomsen Farms	Machado	No. 1116
7/16/1997	5.89	Alvarez Farms, Inc.	Monlong	No. 1117
7/16/1997	6.12	Thomsen Farms	Nebindahls	No. 1099
7/16/1997	9.92	Joe J. Machado	Patterson Pass	No. 1151
7/16/1997	10.36	A. Souza & Son	Pedro	No. 6165
7/16/1997	12.88	Pescadero Farms	Pombo/115	No. 1106
7/16/1997	10.16	Pescadero Farms	Pombo/115	No. 1106
7/16/1997	4.96	Ornellas Dairy	Reeves Rd.	No. 6185
7/16/1997	5.42	Martin & Silva	San Jose Rd.	No. 6188
7/16/1997	1.49	Alfred Pombo	Shop/Pasture	No. 6195
7/16/1997	3.43	Alfred Pombo	Shop/Pasture	No. 6195
7/16/1997	2.14	Doug Little	Von Sosten	No. 1104
7/16/1997	2.35	David Pombo	Younts	No. 6181
7/17/1997	1.47	Jim Edwards	Banta 100	No. 6190
7/17/1997	4.61	Jim Edwards	Banta 100	No. 6190
7/17/1997	8.88	Alvarez Produce	Barbe	No. 1118
7/17/1997	6.28	Alvarez Produce	Barbe	No. 1118
7/17/1997	2.62	Ernie Pombo, Jr.	Carnazzo	No. 6170
7/17/1997	0.85	John Gualco	Chrisman Rd.	No. 1112
7/17/1997	0.71	Alvarez Farms, Inc.	Chrisman Rd.	No. 6186
7/17/1997	12.84	Alvarez Farms, Inc.	Chrisman Rd.	No. 6186
7/17/1997	7.35	Jerry Soares	Fagundes	No. 6182
7/17/1997	11.47	Ernest J. Pombo Estate	Grantline Rd.	No. 6193
7/17/1997	7.10	San Julian Farms	Home Place	No. 1119
7/17/1997	1.88	Lynn Bedford	Home Place	No. 6192
7/17/1997	3.41	Pescadero Farms	Ice Plant	No. 1121
7/17/1997	4.21	OPC Farms, Inc.	Kagehiro-11th St.	No. 1123
7/17/1997	4.36	Ornellas Dairy	Lammers	No. 1115
7/17/1997	6.07	Ornellas Dairy	Lammers	No. 1115a
7/17/1997	4.73	Ernest J. Pombo Estate	Lammers/Freeway	No. 6194
7/17/1997	14.10	Ernest J. Pombo Estate	M. Costa-Cement Ditch	No. 1120
7/17/1997	5.30	Thomsen Farms	Machado	No. 1116
7/17/1997	8.32	Alvarez Farms, Inc.	Monlong	No. 1117
7/17/1997	6.12	Thomsen Farms	Nebindahls	No. 1099
7/17/1997	12.44	A. Souza & Son	Pedro	No. 6165
7/17/1997	2.75	Pescadero Farms	Pombo/115	No. 1106
7/17/1997	4.19	Pescadero Farms	Pombo/115	No. 1106
7/17/1997	0.34	OPC Farms, Inc.	Rocha-MacArthur	No. 1124
7/17/1997	2.85	OPC Farms, Inc.	Rocha-MacArthur	No. 1124
7/17/1997	10.84	Martin & Silva	San Jose Rd.	No. 6188
7/17/1997	5.55	Robert Moniz	Schulte Rd.	No. 1127
7/17/1997	4.28	Alfred Pombo	Shop/Pasture	No. 6195
7/17/1997	0.95	Alfred Pombo	Shop/Pasture	No. 6195
7/17/1997	0.80	Doug Little	Von Sosten	No. 1104
7/18/1997	6.92	Jim Edwards	Banta 100	No. 6190
7/18/1997	8.88	Alvarez Produce	Barbe	No. 1118
7/18/1997	6.28	Alvarez Produce	Barbe	No. 1118
7/18/1997	2.56	John Gualco	Chrisman Rd.	No. 1112
7/18/1997	5.03	Alvarez Farms, Inc.	Chrisman Rd.	No. 6186

## July 1997 Water Deliveries

Date	Acre Feet	Name	Location	Doc. #
7/18/1997	6.53	Alvarez Farms, Inc.	Chrisman Rd.	No. 6186
7/18/1997	10.08	Jerry Soares	Fagundes	No. 6182
7/18/1997	2.07	San Julian Farms	Home Place	No. 1119
7/18/1997	2.93	San Julian Farms	Home Place	No. 1119
7/18/1997	10.22	Pescadero Farms	Ice Plant	No. 1121
7/18/1997	6.12	OPC Farms, Inc.	Kagehiro-11th St.	No. 1123
7/18/1997	8.32	Ornellas Dairy	Lammers	No. 1115a
7/18/1997	6.55	Alvarez Produce	Lourence	No. 1122
7/18/1997	2.05	Kagehiro Ranches	Lourence	No. 1128
7/18/1997	2.07	Kagehiro Ranches	Lourence, Gate #1	No. 6196
7/18/1997	12.92	Ernest J. Pombo Estate	M. Costa-Cement Ditch	No. 1120
7/18/1997	5.30	Thomsen Farms	Machado	No. 1116
7/18/1997	8.32	Alvarez Farms, Inc.	Monlong	No. 1117
7/18/1997	6.11	Thomsen Farms	Nebindahls	No. 1099
7/18/1997	4.56	OPC Farms, Inc.	Rocha-MacArthur	No. 1124
7/18/1997	9.48	Martin & Silva	San Jose Rd.	No. 6188
7/18/1997	10.08	Robert Moniz	Schulte Rd.	No. 1127
7/18/1997	1.17	Raymond Castello	Schulte Rd.	No. 1131
7/18/1997	5.07	Alfred Pombo	Shop	No. 6198
7/18/1997	2.34	San Julian Farms	Webb	No. 1129
7/19/1997	6.92	Jim Edwards	Banta 100	No. 6190
7/19/1997	8.88	Alvarez Produce	Barbe	No. 1118
7/19/1997	1.83	Alvarez Produce	Barbe	No. 1118
7/19/1997	3.52	Alvarez Produce	Barbe	No. 1118
7/19/1997	0.51	Alvarez Produce	Barbe	No. 1118
7/19/1997	8.41	Greg Pombo	Castro	No. 1138
7/19/1997	2.56	John Gualco	Chrisman Rd.	No. 1112
7/19/1997	7.99	Jerry Soares	Fagundes	No. 6182
7/19/1997	4.14	San Julian Farms	Home Place	No. 1119
7/19/1997	7.87	Pescadero Farms	Ice Plant	No. 1121
7/19/1997	5.23	OPC Farms, Inc.	Kagehiro-11th St.	No. 1123
7/19/1997	1.26	OPC Farms, Inc.	Kagehiro-11th St.	No. 1123
7/19/1997	0.69	Kagehiro Ranches	Krohn, Gate #4	No. 6197
7/19/1997	2.20	Kagehiro Ranches	Krohn, Gate #4	No. 6197
7/19/1997	8.32	Ornellas Dairy	Lammers	No. 1115a
7/19/1997	0.75	Alvarez Produce	Lourence	No. 1122
7/19/1997	6.16	Kagehiro Ranches	Lourence	No. 1128
7/19/1997	6.22	Kagehiro Ranches	Lourence, Gate #1	No. 6196
7/19/1997	5.30	Thomsen Farms	Machado	No. 1116
7/19/1997	7.11	Alvarez Farms, Inc.	Monlong	No. 1117
7/19/1997	4.84	Thomsen Farms	Nebindahls	No. 1099
7/19/1997	2.96	Mt. View Road	North Side	No. 1125
7/19/1997	2.76	Lynn Bedford	Pedro	No. 6199
7/19/1997	1.42	OPC Farms, Inc.	Rocha-MacArthur	No. 1124
7/19/1997	0.85	Raymond Castello	Schulte Rd.	No. 1131
7/19/1997	2.36	Raymond Castello	Schulte Rd.	No. 1131
7/19/1997	3.29	Mt. View Road	South Side	No. 1126
7/19/1997	3.50	Ernest J. Pombo Estate	Wandruff	No. 1137
7/19/1997	3.30	San Julian Farms	Webb	No. 1129
7/20/1997	6.92	Jim Edwards	Banta 100	No. 6190
7/20/1997	8.88	Alvarez Produce	Barbe	No. 1118
7/20/1997	2.26	Alvarez Produce	Barbe	No. 1118
7/20/1997	14.12	Greg Pombo	Castro	No. 1138
7/20/1997	1.25	Joe Bacchetti	Castro	No. 1141
7/20/1997	2.56	John Gualco	Chrisman Rd.	No. 1112

## July 1997 Water Deliveries

Date	Acre Feet	Name	Location	Doc. #
7/20/1997	4.22	Richard Mansfield	Grantline Rd.	No. 6201
7/20/1997	2.67	San Julian Farms	Home Place	No. 1119
7/20/1997	2.14	San Julian Farms	Home Place	No. 1119
7/20/1997	3.12	Alvarez Farms, Inc.	Home Place	No. 1140
7/20/1997	4.21	Alvarez Farms, Inc.	Home Place	No. 1140
7/20/1997	0.87	A. Souza & Son	Souza 68	No. 6202
7/20/1997	8.64	OPC Farms, Inc.	Kagehiro-11th St.	No. 1123
7/20/1997	2.61	Kagehiro Ranches	Krohn, Gate #4	No. 6197
7/20/1997	4.53	Kagehiro Ranches	Krohn, Gate #4	No. 6197
7/20/1997	8.32	Ornellas Dairy	Lammers	No. 1115a
7/20/1997	6.16	Kagehiro Ranches	Lourence	No. 1128
7/20/1997	2.33	Kagehiro Ranches	Lourence, Gate #1	No. 6196
7/20/1997	3.94	Kagehiro Ranches	Lourence, Gate #1	No. 6196
7/20/1997	4.13	Ernest J. Pombo Estate	M. Costa-Pipeline	No. 1139
7/20/1997	5.30	Thomsen Farms	Machado	No. 1116
7/20/1997	1.27	Mt. View Road	North Side	No. 1125
7/20/1997	0.67	Mt. View Road	North Side	No. 1125
7/20/1997	4.14	Lynn Bedford	Pedro	No. 6199
7/20/1997	2.66	Raymond Castello	Schulte Rd.	No. 1131
7/20/1997	7.76	Alfred Pombo	Shop/Von Sosten Rd.	No. 6204
7/20/1997	7.62	Alfred Pombo	Shop/Von Sosten Rd.	No. 6204
7/20/1997	2.13	San Julian Farms	Webb	No. 1129
7/21/1997	6.92	Jim Edwards	Banta 100	No. 6190
7/21/1997	3.15	Alvarez Produce	Barbe	No. 1118
7/21/1997	1.24	Alvarez Produce	Barbe	No. 1118
7/21/1997	1.68	Alvarez Produce	Barbe	No. 1118
7/21/1997	10.00	Joe Bacchetti	Castro	No. 1141
7/21/1997	0.80	John Gualco	Chrisman Rd.	No. 1112
7/21/1997	13.20	Tony Jaques	Corral Hollow	No. 1130
7/21/1997	10.14	Tony Jaques	Corral Hollow	No. 1130
7/21/1997	6.71	Tony Jaques	Corral Hollow	No. 1130
7/21/1997	8.30	David Pombo	Ensley	No. 6200
7/21/1997	3.41	Ernest J. Pombo Estate	Freeway	No. 1135
7/21/1997	6.04	San Julian Farms	Home Place	No. 1119
7/21/1997	8.32	Alvarez Farms, Inc.	Home Place	No. 1140
7/21/1997	11.22	Alvarez Farms, Inc.	Home Place	No. 1140
7/21/1997	20.76	A. Souza & Son	Souza 68	No. 6202
7/21/1997	8.64	OPC Farms, Inc.	Kagehiro-11th St.	No. 1123
7/21/1997	7.50	Kagehiro Ranches	Krohn, Gate #4	No. 6197
7/21/1997	5.55	Ornellas Dairy	Lammers	No. 1115a
7/21/1997	2.75	Ornellas Dairy	Lammers	No. 1115a
7/21/1997	6.16	Kagehiro Ranches	Lourence	No. 1128
7/21/1997	6.30	Kagehiro Ranches	Lourence, Gate #1	No. 6196
7/21/1997	1.84	Kagehiro Ranches	Lourence, Gate #2	No. 6205
7/21/1997	3.10	Ernest J. Pombo Estate	M. Costa-Pipeline	No. 1139
7/21/1997	9.05	Ernest J. Pombo Estate	M. Costa-Pipeline	No. 1139
7/21/1997	5.30	Thomsen Farms	Machado	No. 1116
7/21/1997	6.35	Yamasaki Farms	Mancebo	No. 1136
7/21/1997	5.34	Joe J. Machado	Patterson Pass	No. 6206
7/21/1997	2.04	Joe J. Machado	Patterson Pass	No. 6206
7/21/1997	4.14	Lynn Bedford	Pedro	No. 6199
7/21/1997	4.72	Kenny Pombo	Rocha	No. 6207
7/21/1997	7.31	Alfred Pombo	Shop/Von Sosten Rd.	No. 6204
7/21/1997	3.52	Alfred Pombo	Shop/Von Sosten Rd.	No. 6204
7/21/1997	7.17	Alfred Pombo	Shop/Von Sosten Rd.	No. 6204

## July 1997 Water Deliveries

Date	Acre Feet	Name	Location	Doc. #
7/21/1997	3.35	Alfred Pombo	Shop/Von Sosten Rd.	No. 6204
7/22/1997	2.49	Joe Bacchetti	Atwal	No. 6209
7/22/1997	6.92	Jim Edwards	Banta 100	No. 6190
7/22/1997	1.51	Alvarez Produce	Barbe	No. 1118
7/22/1997	10.00	Joe Bacchetti	Castro	No. 1141
7/22/1997	18.10	Tony Jaques	Corral Hollow	No. 1130
7/22/1997	7.60	Tony Jaques	Corral Hollow	No. 1130
7/22/1997	15.72	Tony Jaques	Corral Hollow	No. 1130
7/22/1997	2.44	David Pombo	Ensley	No. 6200
7/22/1997	10.24	Ernest J. Pombo Estate	Freeway	No. 1135
7/22/1997	9.55	Ernest J. Pombo Estate	Grantline Rd.	No. 6210
7/22/1997	2.10	Jessie Ruiz	Hansen Rd.	No. 6211
7/22/1997	1.76	San Julian Farms	Home Place	No. 1119
7/22/1997	1.32	San Julian Farms	Home Place	No. 1119
7/22/1997	2.43	Alvarez Farms, Inc.	Home Place	No. 1140
7/22/1997	3.32	Alvarez Farms, Inc.	Home Place	No. 1140
7/22/1997	2.00	Alvarez Farms, Inc.	Home Place	No. 1140
7/22/1997	7.48	Alvarez Farms, Inc.	Home Place	No. 1140
7/22/1997	1.16	Alvarez Farms, Inc.	Home Place	No. 1140
7/22/1997	10.38	A. Souza & Son	Souza 68	No. 6202
7/22/1997	2.34	OPC Farms, Inc.	Kagehiro-11th St.	No. 1123
7/22/1997	3.11	OPC Farms, Inc.	Kagehiro-11th St.	No. 1123
7/22/1997	5.00	Kagehiro Ranches	Krohn, Gate #4	No. 6197
7/22/1997	1.96	Kagehiro Ranches	Krohn, Gate #4	No. 6197
7/22/1997	6.89	Ornellas Dairy	Lammers	No. 1115a
7/22/1997	6.16	Kagehiro Ranches	Lourence	No. 1128
7/22/1997	6.30	Kagehiro Ranches	Lourence, Gate #1	No. 6196
7/22/1997	1.36	Kagehiro Ranches	Lourence, Gate #2	No. 6205
7/22/1997	4.31	Kagehiro Ranches	Lourence, Gate #2	No. 6205
7/22/1997	12.06	Ernest J. Pombo Estate	M. Costa-Pipeline	No. 1139
7/22/1997	3.98	Thomsen Farms	Machado	No. 1116
7/22/1997	9.24	Yamasaki Farms	Mancebo	No. 1136
7/22/1997	9.18	Silva Bros. Dairy	Oliveira	No. 6208
7/22/1997	9.19	Silva Bros. Dairy	Oliveira	No. 6208
7/22/1997	10.38	A. Souza & Son	Souza 74	No. 6203
7/22/1997	8.40	Joe J. Machado	Patterson Pass	No. 1143
7/22/1997	6.69	Joe J. Machado	Patterson Pass	No. 6206
7/22/1997	3.80	Lynn Bedford	Pedro	No. 6199
7/22/1997	6.86	Kenny Pombo	Rocha	No. 6207
7/22/1997	8.36	Alfred Pombo	Shop/Von Sosten Rd.	No. 6204
7/22/1997	7.95	Alfred Pombo	Shop/Von Sosten Rd.	No. 6204
7/23/1997	4.40	Don Holck Farms	Amaral	No. 1146
7/23/1997	4.58	Don Holck Farms	Amaral	No. 1146
7/23/1997	2.02	Joe Bacchetti	Atwal	No. 6209
7/23/1997	8.59	Joe Bacchetti	Atwal	No. 6209
7/23/1997	7.25	Joe Bacchetti	Atwal	No. 6209
7/23/1997	6.20	Jim Edwards	Banta 100	No. 6190
7/23/1997	3.48	Alvarez Farms, Inc.	Cardoza	No. 1145
7/23/1997	10.00	Joe Bacchetti	Castro	No. 1141
7/23/1997	13.58	Tony Jaques	Corral Hollow	No. 1130
7/23/1997	11.15	Tony Jaques	Corral Hollow	No. 1130
7/23/1997	5.60	Stephen Pellegrini	Costa	No. 6212
7/23/1997	10.24	Ernest J. Pombo Estate	Freeway	No. 1135
7/23/1997	12.06	Ernest J. Pombo Estate	Grantline Rd.	No. 6210
7/23/1997	2.19	Alvarez Produce	Hansen	No. 1150

## July 1997 Water Deliveries

Date	Acre Feet	Name	Location	Doc. #
7/23/1997	2.55	Alvarez Produce	Hansen	No. 1150
7/23/1997	0.38	Jessie Ruiz	Hansen Rd.	No. 6211
7/23/1997	3.44	Alvarez Farms, Inc.	Hiraga	No. 1148
7/23/1997	4.00	Alvarez Farms, Inc.	Home Place	No. 1140
7/23/1997	2.31	Alvarez Farms, Inc.	Home Place	No. 1140
7/23/1997	0.17	OPC Farms, Inc.	Kagehiro-11th St.	No. 1123
7/23/1997	2.08	Kagehiro Ranches	Krohn, Gate #4	No. 6197
7/23/1997	1.47	Cloyce Brooksher	Lammers	No. 1149
7/23/1997	5.65	Kagehiro Ranches	Lourence	No. 1128
7/23/1997	6.30	Kagehiro Ranches	Lourence, Gate #1	No. 6196
7/23/1997	6.08	Kagehiro Ranches	Lourence, Gate #2	No. 6205
7/23/1997	5.02	Ernest J. Pombo Estate	M. Costa-Pipeline	No. 1139
7/23/1997	6.35	Yamasaki Farms	Mancebo	No. 1136
7/23/1997	1.91	Yamasaki Farms	Mancebo	No. 1136
7/23/1997	14.68	Silva Bros. Dairy	Oliveira	No. 6208
7/23/1997	14.70	Silva Bros. Dairy	Oliveira	No. 6208
7/23/1997	20.76	A. Souza & Son	Souza 74	No. 6203
7/23/1997	18.32	Joe J. Machado	Patterson Pass	No. 1143
7/23/1997	8.40	Souza & Teixeira Dairy	Patterson Pass	No. 6216
7/23/1997	3.54	Alvarez Farms, Inc.	Pelucca	No. 1147
7/23/1997	4.14	Kenny Pombo	Rocha	No. 6207
7/23/1997	10.97	Tony Jaques	Schulte Rd.	No. 1142
7/24/1997	6.04	Don Holck Farms	Amaral	No. 1146
7/24/1997	6.28	Don Holck Farms	Amaral	No. 1146
7/24/1997	11.78	Joe Bacchetti	Atwal	No. 6209
7/24/1997	9.94	Joe Bacchetti	Atwal	No. 6209
7/24/1997	9.28	Alvarez Farms, Inc.	Cardoza	No. 1145
7/24/1997	3.75	Joe Bacchetti	Castro	No. 1141
7/24/1997	2.42	Joe Bacchetti	Castro	No. 1141
7/24/1997	5.80	Stephen Pellegri	Costa	No. 6212
7/24/1997	5.56	Stephen Pellegri	Costa	No. 6212
7/24/1997	8.11	Ernest J. Pombo Estate	Freeway	No. 1135
7/24/1997	9.29	Ernest J. Pombo Estate	Grantline Rd.	No. 6210
7/24/1997	0.89	Alvarez Produce	Hansen	No. 1150
7/24/1997	2.16	Alvarez Produce	Hansen	No. 1150
7/24/1997	9.18	Alvarez Farms, Inc.	Hiraga	No. 1148
7/24/1997	10.51	Alfred Henriques	Home Place	No. 6213
7/24/1997	10.88	Ernest J. Pombo Estate	Lammers/Freeway	No. 6214
7/24/1997	2.89	Kagehiro Ranches	Lourence, Gate #1	No. 6196
7/24/1997	2.11	Kagehiro Ranches	Lourence, Gate #1	No. 6196
7/24/1997	2.79	Kagehiro Ranches	Lourence, Gate #2	No. 6205
7/24/1997	4.04	Kagehiro Ranches	Lourence, Gate #2	No. 6205
7/24/1997	4.22	Yamasaki Farms	Mancebo	No. 1136
7/24/1997	4.36	San Julian Farms	Mattos	No. 1161
7/24/1997	14.68	Silva Bros. Dairy	Oliveira	No. 6208
7/24/1997	12.55	Silva Bros. Dairy	Oliveira	No. 6208
7/24/1997	8.22	A. Souza & Son	Souza 74	No. 6203
7/24/1997	1.52	Joe J. Machado	Patterson Pass	No. 1143
7/24/1997	9.44	Alvarez Farms, Inc.	Pelucca	No. 1147
7/24/1997	5.64	Stephen Pellegri	Randall	No. 6230
7/24/1997	18.80	Tony Jaques	Schulte Rd.	No. 1142
7/24/1997	1.25	Doug Little	Von Sosten	No. 1163
7/25/1997	5.24	Ernest J. Pombo Estate	11th St.	No. 6217
7/25/1997	3.27	Don Holck Farms	Amaral	No. 1146
7/25/1997	3.21	Don Holck Farms	Amaral	No. 1146



## July 1997 Water Deliveries

Date	Acre Feet	Name	Location	Doc. #
7/25/1997	3.40	Don Holck Farms	Amaral	No. 1146
7/25/1997	1.91	Don Holck Farms	Amaral	No. 1146
7/25/1997	11.78	Joe Bacchetti	Atwal	No. 6209
7/25/1997	9.94	Joe Bacchetti	Atwal	No. 6209
7/25/1997	9.28	Alvarez Farms, Inc.	Cardoza	No. 1145
7/25/1997	14.04	Stephen Pellegrini	Costa	No. 6212
7/25/1997	0.62	Jon Huber	Grantline Rd.	No. 6218
7/25/1997	6.57	Elizabeth Phillips	Hansen Rd.	No. 6219
7/25/1997	4.40	Alfred Henriques	Highway	No. 6215
7/25/1997	2.68	Alvarez Farms, Inc.	Hiraga	No. 1148
7/25/1997	14.84	Alfred Henriques	Home Place	No. 6213
7/25/1997	9.32	Ernest J. Pombo Estate	Lammers/Freeway	No. 6214
7/25/1997	7.46	Kagehiro Ranches	Lourence, Gate #2	No. 6205
7/25/1997	6.16	San Julian Farms	Mattos	No. 1161
7/25/1997	14.68	Silva Bros. Dairy	Oliveira	No. 6208
7/25/1997	6.52	Alvarez Farms, Inc.	Overpass	No. 1144
7/25/1997	9.44	Alvarez Farms, Inc.	Pelucca	No. 1147
7/25/1997	5.07	Pescadero Farms	Pombo Home Place	No. 1160
7/25/1997	5.11	Pescadero Farms	Pombo Home Place	No. 1160
7/25/1997	9.34	Stephen Pellegrini	Randall	No. 6230
7/25/1997	18.80	Tony Jaques	Schulte Rd.	No. 1142
7/25/1997	5.16	Greg Pombo	Serpa	No. 1162
7/25/1997	2.14	Doug Little	Von Sosten	No. 1163
7/25/1997	0.91	IMP Livestock	Wicklund Rd.	No. 6220
7/26/1997	7.09	Mary Silva	11th St.	No. 6231
7/26/1997	2.55	Silva Bros. Dairy	Alvarez	No. 6228
7/26/1997	10.74	Silva Bros. Dairy	Alvarez	No. 6228
7/26/1997	4.23	Don Holck Farms	Amaral	No. 1146
7/26/1997	1.47	Don Holck Farms	Amaral	No. 1146
7/26/1997	4.17	Joe Bacchetti	Atwal	No. 6209
7/26/1997	2.52	Joe Bacchetti	Atwal	No. 6209
7/26/1997	3.52	Joe Bacchetti	Atwal	No. 6209
7/26/1997	9.28	Alvarez Farms, Inc.	Cardoza	No. 1145
7/26/1997	6.43	Stephen Pellegrini	Costa	No. 6212
7/26/1997	0.78	Elizabeth Phillips	Hansen Rd.	No. 6219
7/26/1997	4.79	Gary Smith	Hansen Rd.	No. 6221
7/26/1997	2.48	Martin & Silva	Henderson Rd.	No. 6232
7/26/1997	11.13	Alfred Henriques	Home Place	No. 6213
7/26/1997	7.46	Kagehiro Ranches	Lourence, Gate #2	No. 6205
7/26/1997	3.59	San Julian Farms	Mattos	No. 1161
7/26/1997	2.62	San Julian Farms	Mattos	No. 1161
7/26/1997	4.28	Silva Bros. Dairy	Oliveira	No. 6208
7/26/1997	2.68	Alvarez Farms, Inc.	Overpass	No. 1144
7/26/1997	9.28	Alvarez Farms, Inc.	Overpass	No. 1144
7/26/1997	2.75	Alvarez Farms, Inc.	Pelucca	No. 1147
7/26/1997	1.24	Alvarez Farms, Inc.	Pelucca	No. 1147
7/26/1997	12.16	Pescadero Farms	Pombo Home Place	No. 1160
7/26/1997	12.26	Pescadero Farms	Pombo Home Place	No. 1160
7/26/1997	9.34	Stephen Pellegrini	Randall	No. 6230
7/26/1997	13.71	Tony Jaques	Schulte Rd.	No. 1142
7/26/1997	4.47	Greg Pombo	Serpa	No. 1162
7/26/1997	3.67	Greg Pombo	Serpa	No. 1162
7/26/1997	2.77	Kyle Pimentel	Souчек	No. 1188
7/26/1997	2.14	Doug Little	Von Sosten	No. 1163
7/26/1997	1.22	IMP Livestock	Wicklund Rd.	No. 6220

## July 1997 Water Deliveries

Date	Acre Feet	Name	Location	Doc. #
7/27/1997	9.72	Mary Silva	11th St.	No. 6231
7/27/1997	4.41	Ernie Pombo, Jr.	Aitkens	No. 1166
7/27/1997	19.82	Silva Bros. Dairy	Alvarez	No. 6228
7/27/1997	6.96	Alvarez Farms, Inc.	Cardoza	No. 1145
7/27/1997	6.76	Alvarez Farms, Inc.	Chrisman Rd.	No. 6237
7/27/1997	1.79	Martin & Silva	Henderson Rd.	No. 6232
7/27/1997	5.83	Martin & Silva	Henderson Rd.	No. 6232
7/27/1997	2.18	Kagehiro Ranches	Lourence, Gate #2	No. 6205
7/27/1997	1.99	Kagehiro Ranches	Lourence, Gate #2	No. 6205
7/27/1997	4.71	Ernest J. Pombo Estate	M. Costa-Pipeline	No. 1159
7/27/1997	6.28	San Julian Farms	Mattos	No. 1161
7/27/1997	4.64	Alvarez Farms, Inc.	Overpass	No. 1144
7/27/1997	4.51	Alvarez Farms, Inc.	Overpass	No. 1144
7/27/1997	12.16	Pescadero Farms	Pombo Home Place	No. 1160
7/27/1997	12.26	Pescadero Farms	Pombo Home Place	No. 1160
7/27/1997	9.34	Stephen Pellegri	Randall	No. 6230
7/27/1997	8.00	Greg Pombo	Serpa	No. 1162
7/27/1997	6.04	Kyle Pimentel	Souчек	No. 1188
7/27/1997	2.14	Doug Little	Von Sosten	No. 1163
7/27/1997	13.34	Tony Jaques	Zocchi	No. 1167
7/28/1997	4.86	Mary Silva	11th St.	No. 6231
7/28/1997	11.93	Ernie Pombo, Jr.	Aitkens	No. 1166
7/28/1997	14.12	Ernie Pombo, Jr.	Aitkens	No. 1166
7/28/1997	19.82	Silva Bros. Dairy	Alvarez	No. 6228
7/28/1997	5.19	Ernie Pombo, Jr.	Carnazzo	No. 6234
7/28/1997	13.52	Alvarez Farms, Inc.	Chrisman Rd.	No. 6237
7/28/1997	1.97	Ernest J. Pombo Estate	Corral Hollow	No. 6229
7/28/1997	3.61	Ernest J. Pombo Estate	Corral Hollow	No. 6229
7/28/1997	4.33	Louis Dobler	Grantline	No. 6223
7/28/1997	0.56	Kevin Conner	Hansen Rd.	No. 1152
7/28/1997	8.00	Martin & Silva	Henderson Rd.	No. 6232
7/28/1997	5.21	Manuel Amaral	Home Place	No. 6233
7/28/1997	14.12	Ernest J. Pombo Estate	M. Costa-Pipeline	No. 1159
7/28/1997	4.19	San Julian Farms	Mattos	No. 1161
7/28/1997	1.45	San Julian Farms	Mattos	No. 1161
7/28/1997	12.16	Pescadero Farms	Pombo Home Place	No. 1160
7/28/1997	12.26	Pescadero Farms	Pombo Home Place	No. 1160
7/28/1997	9.34	Stephen Pellegri	Randall	No. 6230
7/28/1997	6.00	Greg Pombo	Serpa	No. 1162
7/28/1997	6.04	Kyle Pimentel	Souчек	No. 1188
7/28/1997	1.07	Doug Little	Von Sosten	No. 1163
7/28/1997	2.27	San Julian Farms	Webb	No. 1169
7/28/1997	2.74	David Pombo	Younts	No. 6235
7/28/1997	18.30	Tony Jaques	Zocchi	No. 1167
7/29/1997	7.16	Ernie Pombo, Jr.	Aitkens	No. 1166
7/29/1997	14.12	Ernie Pombo, Jr.	Aitkens	No. 1166
7/29/1997	11.64	Silva Bros. Dairy	Alvarez	No. 6228
7/29/1997	2.48	Silva Bros. Dairy	Alvarez	No. 6228
7/29/1997	0.66	James Edwards	Banta 100	No. 6224
7/29/1997	2.00	James Edwards	Banta 100	No. 6224
7/29/1997	4.15	Ernie Pombo, Jr.	Carnazzo	No. 6234
7/29/1997	3.14	Ernie Pombo, Jr.	Carnazzo	No. 6234
7/29/1997	13.52	Alvarez Farms, Inc.	Chrisman Rd.	No. 6237
7/29/1997	3.43	Ernest J. Pombo Estate	Corral Hollow	No. 6229
7/29/1997	4.68	Ernest J. Pombo Estate	Corral Hollow	No. 6229

## July 1997 Water Deliveries

Date	Acre Feet	Name	Location	Doc. #
7/29/1997	11.56	Ernest J. Pombo Estate	Freeway	No. 1168
7/29/1997	4.33	Louis Dobler	Grantline	No. 6223
7/29/1997	0.77	Kevin Conner	Hansen Rd.	No. 1152
7/29/1997	8.00	Martin & Silva	Henderson Rd.	No. 6232
7/29/1997	7.14	Manuel Amaral	Home Place	No. 6233
7/29/1997	2.35	Ernest J. Pombo Estate	M. Costa-Cement Ditch	No. 1156
7/29/1997	11.76	Ernest J. Pombo Estate	M. Costa-Pipeline	No. 1159
7/29/1997	3.64	Thomsen Farms	Machado	No. 1133
7/29/1997	1.37	San Julian Farms	Mattos	No. 1161
7/29/1997	4.17	Thomsen Farms	Nebindahls	No. 1134
7/29/1997	7.09	Pescadero Farms	Pombo Home Place	No. 1160
7/29/1997	8.43	Pescadero Farms	Pombo Home Place	No. 1160
7/29/1997	7.25	Pescadero Farms	Pombo/115	No. 1187
7/29/1997	0.78	Stephen Pellegri	Randall	No. 6230
7/29/1997	7.21	Salvador Dairy	Reeves	No. 6222
7/29/1997	6.04	Kyle Pimentel	Souchek	No. 1188
7/29/1997	3.30	San Julian Farms	Webb	No. 1169
7/29/1997	18.30	Tony Jaques	Zocchi	No. 1167
7/30/1997	9.12	Ernie Pombo, Jr.	Aitkens	No. 1166
7/30/1997	0.31	Ernie Pombo, Jr.	Aitkens	No. 1166
7/30/1997	3.87	Silva Bros. Dairy	Alvarez	No. 6228
7/30/1997	4.00	James Edwards	Banta 100	No. 6224
7/30/1997	6.28	Ernie Pombo, Jr.	Carnazzo	No. 6234
7/30/1997	6.20	Alvarez Farms, Inc.	Chrisman Rd.	No. 6237
7/30/1997	5.30	Alvarez Farms, Inc.	Chrisman Rd.	No. 6237
7/30/1997	16.32	Ernest J. Pombo Estate	Freeway	No. 1168
7/30/1997	2.84	Martin & Silva	Henderson Rd.	No. 6232
7/30/1997	2.97	San Julian Farms	Home Place	No. 1157
7/30/1997	3.27	Manuel Amaral	Home Place	No. 6233
7/30/1997	7.24	Pescadero Farms	Ice Plant	No. 1132
7/30/1997	4.13	OPC Farms, Inc.	Kagehiro/11th St.	No. 1153
7/30/1997	14.10	Ernest J. Pombo Estate	M. Costa-Cement Ditch	No. 1156
7/30/1997	5.30	Thomsen Farms	Machado	No. 1133
7/30/1997	2.09	Thomsen Farms	Nebindahls	No. 1134
7/30/1997	4.03	Thomsen Farms	Nebindahls	No. 1134
7/30/1997	2.99	Pescadero Farms	Pombo/115	No. 1187
7/30/1997	7.58	Pescadero Farms	Pombo/115	No. 1187
7/30/1997	4.09	Salvador Dairy	Reeves	No. 6222
7/30/1997	2.89	Alfred Pombo	Shop	No. 6227
7/30/1997	6.04	Kyle Pimentel	Souchek	No. 1188
7/30/1997	15.14	Greg Pombo	SP Freeway	No. 1154
7/30/1997	3.30	San Julian Farms	Webb	No. 1169
7/30/1997	7.40	David Pombo	Younts	No. 6235
7/30/1997	14.11	Tony Jaques	Zocchi	No. 1167
7/31/1997	4.00	James Edwards	Banta 100	No. 6224
7/31/1997	2.35	Ernie Pombo, Jr.	Carnazzo	No. 6234
7/31/1997	6.32	Alvarez Farms, Inc.	Chrisman Rd.	No. 6237
7/31/1997	1.85	Alvarez Farms, Inc.	Chrisman Rd.	No. 6237
7/31/1997	6.46	Ernest J. Pombo Estate	Freeway	No. 1168
7/31/1997	6.77	Ernest J. Pombo Estate	Grantline Rd.	No. 6225
7/31/1997	1.30	Monique Etcheverry	Hanson/Schulte	No. 1165
7/31/1997	0.17	Monique Etcheverry	Hanson/Schulte	No. 1165
7/31/1997	1.35	San Julian Farms	Home Place	No. 1157
7/31/1997	4.35	San Julian Farms	Home Place	No. 1157
7/31/1997	10.22	Pescadero Farms	Ice Plant	No. 1132

July 1997 Water Deliveries

Date	Acre Feet	Name	Location	Doc. #
7/31/1997	4.13	OPC Farms, Inc.	Kagehiro/11th St.	No. 1153
7/31/1997	2.53	OPC Farms, Inc.	Kagehiro/11th St.	No. 1153
7/31/1997	8.81	Ernest J. Pombo Estate	Lammers/Freeway	No. 6226
7/31/1997	14.10	Ernest J. Pombo Estate	M. Costa-Cement Ditch	No. 1156
7/31/1997	5.30	Thomsen Farms	Machado	No. 1133
7/31/1997	6.46	Alvarez Farms, Inc.	Monlong	No. 1155
7/31/1997	6.04	Thomsen Farms	Nebindahls	No. 1134
7/31/1997	10.70	Pescadero Farms	Pombo/115	No. 1187
7/31/1997	6.04	Kyle Pimentel	Souчек	No. 1188
7/31/1997	24.22	Greg Pombo	SP Freeway	No. 1154
7/31/1997	0.55	San Julian Farms	Webb	No. 1169
7/31/1997	2.82	David Pombo	Younts	No. 6235

5811.50 July Deliveries  
-920.00 CVP Supplies  
 4891.50 River Water

## August 1997 Water Deliveries

Date	Acre Feet	Name	Location	Doc. #
8/1/1997	1.17	James Edwards	Banta 100	No. 6224
8/1/1997	6.57	James Edwards	Banta 100	No. 6224
8/1/1997	5.53	Alvarez Produce	Barbe	No. 1164
8/1/1997	4.35	Alvarez Produce	Barbe	No. 1164
8/1/1997	8.31	Ernest J. Pombo Estate	Grantline Rd.	No. 6225
8/1/1997	0.52	Monique Etcheverry	Hanson/Schulte	No. 1165
8/1/1997	2.81	Monique Etcheverry	Hanson/Schulte	No. 1165
8/1/1997	6.32	San Julian Farms	Home Place	No. 1157
8/1/1997	4.68	Pescadero Farms	Ice Plant	No. 1132
8/1/1997	8.08	OPC Farms, Inc.	Kagehiro/11th St.	No. 1153
8/1/1997	3.48	Ernest J. Pombo Estate	Lammers/Freeway	No. 6226
8/1/1997	6.76	Ernest J. Pombo Estate	M. Costa-Cement Ditch	No. 1156
8/1/1997	3.53	Thomsen Farms	Machado	No. 1133
8/1/1997	1.01	Thomsen Farms	Machado	No. 1133
8/1/1997	9.12	Alvarez Farms, Inc.	Monlong	No. 1155
8/1/1997	6.04	Thomsen Farms	Nebindahls	No. 1134
8/1/1997	6.73	Pescadero Farms	Pombo/115	No. 1187
8/1/1997	3.12	Pescadero Farms	Pombo/115	No. 1187
8/1/1997	1.53	Pescadero Farms	Pombo/115	No. 1187
8/1/1997	6.04	Kyle Pimentel	Souчек	No. 1188
8/1/1997	22.20	Greg Pombo	SP Freeway	No. 1154
8/1/1997	0.85	Greg Pombo	SP Freeway	No. 1154
8/1/1997	3.18	Ernest J. Pombo Estate	Wandruff	No. 1172
8/2/1997	9.28	James Edwards	Banta 100	No. 6224
8/2/1997	5.36	Alvarez Produce	Barbe	No. 1164
8/2/1997	1.67	Alvarez Produce	Barbe	No. 1164
8/2/1997	1.98	Alvarez Produce	Barbe	No. 1164
8/2/1997	2.92	Alvarez Produce	Barbe	No. 1164
8/2/1997	3.38	Luis DeSouza	Hansen Rd.	No. 6250
8/2/1997	3.74	Monique Etcheverry	Hanson/Schulte	No. 1165
8/2/1997	6.32	San Julian Farms	Home Place	No. 1157
8/2/1997	2.67	OPC Farms, Inc.	Home Place	No. 6241
8/2/1997	8.08	OPC Farms, Inc.	Kagehiro/11th St.	No. 1153
8/2/1997	0.77	Thomsen Farms	Machado	No. 1133
8/2/1997	2.85	Alvarez Farms, Inc.	Monlong	No. 1155
8/2/1997	1.38	Alvarez Farms, Inc.	Monlong	No. 1155
8/2/1997	0.63	Alvarez Farms, Inc.	Monlong	No. 1155
8/2/1997	1.64	Thomsen Farms	Nebindahls	No. 1134
8/2/1997	1.26	Thomsen Farms	Nebindahls	No. 1134
8/2/1997	2.70	Thomsen Farms	Nebindahls	No. 1134
8/2/1997	1.12	Thomsen Farms	Nebindahls	No. 1134
8/2/1997	3.23	Mt. View Road	North	No. 1170
8/2/1997	4.83	Souza & Teixeira Dairy	Patterson Pass	No. 1174
8/2/1997	12.92	Pescadero Farms	Pombo/115	No. 1187
8/2/1997	6.04	Kyle Pimentel	Souчек	No. 1188
8/2/1997	3.39	Mt. View Road	South Side	No. 1171
8/2/1997	3.82	Greg Pombo	SP Freeway	No. 1154
8/2/1997	8.99	Greg Pombo	SP Freeway	No. 1154
8/3/1997	4.64	James Edwards	Banta 100	No. 6224
8/3/1997	4.64	James Edwards	Banta 100	No. 6224-c
8/3/1997	2.40	Alvarez Produce	Barbe	No. 1164
8/3/1997	2.83	Alvarez Produce	Barbe	No. 1164
8/3/1997	6.63	Jerry Soares	Fagundes	No. 6238
8/3/1997	3.43	Richard Mansfield	Grantline Rd.	No. 6249

## August 1997 Water Deliveries

Date	Acre Feet	Name	Location	Doc. #
8/3/1997	1.16	Monique Etcheverry	Hanson/Schulte	No. 1165
8/3/1997	6.32	San Julian Farms	Home Place	No. 1157
8/3/1997	8.00	OPC Farms, Inc.	Home Place	No. 6241
8/3/1997	8.08	OPC Farms, Inc.	Kagehiro/11th St.	No. 1153
8/3/1997	1.96	Damon Pombo	Koehnen	No. 6240
8/3/1997	5.43	Damon Pombo	Koehnen	No. 6240
8/3/1997	1.05	Damon Pombo	Koehnen	No. 6240
8/3/1997	5.38	Damon Pombo	Koehnen	No. 6240
8/3/1997	4.03	Ernest J. Pombo Estate	M. Costa-Pipeline	No. 1175
8/3/1997	6.53	Yamasaki Farms	Mancebo	No. 1184
8/3/1997	3.70	Thomsen Farms	Nebindahls	No. 1134
8/3/1997	3.36	Thomsen Farms	Nebindahls	No. 1134
8/3/1997	1.71	Mt. View Road	North	No. 1170
8/3/1997	0.77	Mt. View Road	North	No. 1170
8/3/1997	1.61	Souza & Teixeira Dairy	Patterson Pass	No. 1174
8/3/1997	8.08	Pescadero Farms	Pombo/115	No. 1187
8/3/1997	2.01	Kyle Pimentel	Souчек	No. 1188
8/3/1997	2.43	Kyle Pimentel	Souчек	No. 1188
8/3/1997	0.20	Mt. View Road	South Side	No. 1171
8/3/1997	14.38	Greg Pombo	SP Freeway	No. 1154
8/4/1997	3.48	James Edwards	Banta 100	No. 6224-c
8/4/1997	6.49	James Edwards	Banta 100	No. 6224-c
8/4/1997	5.72	Alvarez Farms, Inc.	Cardoza	No. 1181
8/4/1997	3.54	David Pombo	Ensley	No. 6239
8/4/1997	1.66	David Pombo	Ensley	No. 6239
8/4/1997	7.80	Jerry Soares	Fagundes	No. 6238
8/4/1997	6.61	Ernest J. Pombo Estate	Freeway	No. 1176
8/4/1997	4.34	Alvarez Produce	Hanson	No. 1178
8/4/1997	5.71	Alvarez Farms, Inc.	Hiraga	No. 1180
8/4/1997	5.00	San Julian Farms	Home Place	No. 1157
8/4/1997	8.00	OPC Farms, Inc.	Home Place	No. 6241
8/4/1997	8.08	OPC Farms, Inc.	Kagehiro/11th St.	No. 1153
8/4/1997	10.02	Damon Pombo	Koehnen	No. 6240
8/4/1997	9.94	Damon Pombo	Koehnen	No. 6240
8/4/1997	6.04	Ornellas Dairy	Lammers Rd.	No. 1173
8/4/1997	12.90	Ernest J. Pombo Estate	M. Costa-Pipeline	No. 1175
8/4/1997	6.16	Yamasaki Farms	Mancebo	No. 1184
8/4/1997	2.09	Yamasaki Farms	Mancebo	No. 1184
8/4/1997	2.47	Thomsen Farms	Nebindahls	No. 1134
8/4/1997	2.24	Thomsen Farms	Nebindahls	No. 1134
8/4/1997	2.04	Thomsen Farms	Nebindahls	No. 1134
8/4/1997	13.74	Joe J. Machado	Patterson Pass	No. 1177
8/4/1997	6.02	Joe J. Machado	Patterson Pass	No. 6243
8/4/1997	3.91	Joe J. Machado	Patterson Pass	No. 6243
8/4/1997	14.03	A. Souza & Son	Pedro	No. 6248
8/4/1997	5.56	Alvarez Farms, Inc.	Pelucca	No. 1179
8/4/1997	7.29	Mike Mattos	Pombo	No. 1158
8/4/1997	3.98	Ornellas Dairy	Reeves Rd.	No. 6236
8/4/1997	2.05	Ornellas Dairy	Reeves Rd.	No. 6236
8/4/1997	7.48	Greg Pombo	SP Freeway	No. 1154
8/5/1997	4.62	Joe Bacchetti	Atwal	No. 6251
8/5/1997	4.68	Joe Bacchetti	Atwal	No. 6251
8/5/1997	10.38	James Edwards	Banta 100	No. 6224-c
8/5/1997	8.32	Alvarez Farms, Inc.	Cardoza	No. 1181

## August 1997 Water Deliveries

Date	Acre Feet	Name	Location	Doc. #
8/5/1997	4.55	David Pombo	Ensley	No. 6239
8/5/1997	10.24	Ernest J. Pombo Estate	Freeway	No. 1176
8/5/1997	5.12	Ernest J. Pombo Estate	Grantline Rd.	No. 6276
8/5/1997	0.39	Ernest J. Pombo Estate	Grantline Rd.	No. 6276
8/5/1997	2.70	Jessie Ruiz	Hansen Rd.	No. 6244
8/5/1997	1.78	Alvarez Produce	Hanson	No. 1178
8/5/1997	1.06	Alvarez Produce	Hanson	No. 1178
8/5/1997	5.53	Alvarez Farms, Inc.	Hiraga	No. 1180
8/5/1997	1.46	Alvarez Farms, Inc.	Hiraga	No. 1180
8/5/1997	2.67	OPC Farms, Inc.	Home Place	No. 6241
8/5/1997	1.18	OPC Farms, Inc.	Home Place	No. 6241
8/5/1997	0.53	OPC Farms, Inc.	Home Place	No. 6241
8/5/1997	8.08	OPC Farms, Inc.	Kagehiro/11th St.	No. 1153
8/5/1997	5.01	Damon Pombo	Koehnen	No. 6240
8/5/1997	4.97	Damon Pombo	Koehnen	No. 6240
8/5/1997	2.76	Spivie Hayhurst	Lammers	No. 1183
8/5/1997	8.28	Ornellas Dairy	Lammers Rd.	No. 1173
8/5/1997	1.40	Cloyce Brooksher	Lammers Rd.	No. 1189
8/5/1997	4.31	Ernest J. Pombo Estate	Lammers/Freeway	No. 6252
8/5/1997	12.90	Ernest J. Pombo Estate	M. Costa-Pipeline	No. 1175
8/5/1997	4.47	Yamasaki Farms	Mancebo	No. 1184
8/5/1997	1.64	Yamasaki Farms	Mancebo	No. 1184
8/5/1997	6.12	Thomsen Farms	Nebindahls	No. 1134
8/5/1997	9.04	Silva Bros. Dairy	Oliveira	No. 6245
8/5/1997	6.05	Silva Bros. Dairy	Oliveira	No. 6245
8/5/1997	8.86	A. Souza & Son	Souza 74	No. 6246
8/5/1997	1.51	Alvarez Farms, Inc.	Overpass	No. 1182
8/5/1997	18.32	Joe J. Machado	Patterson Pass	No. 1177
8/5/1997	6.83	Joe J. Machado	Patterson Pass	No. 6243
8/5/1997	8.86	A. Souza & Son	Pedro	No. 6248
8/5/1997	8.08	Alvarez Farms, Inc.	Pelucca	No. 1179
8/5/1997	10.00	Mike Mattos	Pombo	No. 1158
8/5/1997	4.09	Ornellas Dairy	Reeves Rd.	No. 6236
8/5/1997	9.60	Ornellas Dairy	Reeves Rd.	No. 6236
8/5/1997	3.52	OPC Farms, Inc.	Salles #3	No. 1185
8/5/1997	3.50	OPC Farms, Inc.	Salles #4	No. 6242
8/6/1997	1.89	Don Holck Farms	Amaral	No. 1191
8/6/1997	1.91	Don Holck Farms	Amaral	No. 1191
8/6/1997	10.08	Joe Bacchetti	Atwal	No. 6251
8/6/1997	10.22	Joe Bacchetti	Atwal	No. 6251
8/6/1997	10.38	James Edwards	Banta 100	No. 6224-c
8/6/1997	8.32	Alvarez Farms, Inc.	Cardoza	No. 1181
8/6/1997	4.85	Joe Bacchetti	Castro	No. 1190
8/6/1997	10.24	Ernest J. Pombo Estate	Freeway	No. 1176
8/6/1997	0.80	Jon Huber	Grantline	No. 6257
8/6/1997	9.28	Ernest J. Pombo Estate	Grantline Rd.	No. 6276
8/6/1997	1.28	Alvarez Farms, Inc.	Hiraga	No. 1180
8/6/1997	3.24	Alvarez Farms, Inc.	Home Place	No. 1186
8/6/1997	4.81	Alvarez Farms, Inc.	Home Place	No. 1186
8/6/1997	1.45	Alvarez Farms, Inc.	Home Place	No. 1186
8/6/1997	10.44	Alfred Henriques	Home Place	No. 6254
8/6/1997	2.35	OPC Farms, Inc.	Kagehiro/11th St.	No. 1153
8/6/1997	1.65	OPC Farms, Inc.	Kagehiro/11th St.	No. 1153
8/6/1997	4.14	Spivie Hayhurst	Lammers	No. 1183

## August 1997 Water Deliveries

Date	Acre Feet	Name	Location	Doc. #
8/6/1997	8.28	Ornellas Dairy	Lammers Rd.	No. 1173
8/6/1997	12.92	Ernest J. Pombo Estate	Lammers/Freeway	No. 6252
8/6/1997	5.15	Kagehiro Ranches	Lourence, Gate #1	No. 6258
8/6/1997	8.06	Ernest J. Pombo Estate	M. Costa-Pipeline	No. 1175
8/6/1997	3.39	Yamasaki Farms	Mancebo	No. 1184
8/6/1997	6.11	Thomsen Farms	Nebindahls	No. 1134
8/6/1997	14.46	Silva Bros. Dairy	Oliveira	No. 6245
8/6/1997	9.68	Silva Bros. Dairy	Oliveira	No. 6245
8/6/1997	17.72	A. Souza & Son	Souza 74	No. 6246
8/6/1997	1.32	Alvarez Farms, Inc.	Overpass	No. 1182
8/6/1997	5.79	Alvarez Farms, Inc.	Overpass	No. 1182
8/6/1997	18.32	Joe J. Machado	Patterson Pass	No. 1177
8/6/1997	8.08	Alvarez Farms, Inc.	Pelucca	No. 1179
8/6/1997	2.71	Mike Mattos	Pombo	No. 1158
8/6/1997	6.65	Mike Mattos	Pombo	No. 1158
8/6/1997	6.04	OPC Farms, Inc.	Salles #3	No. 1185
8/6/1997	5.42	OPC Farms, Inc.	Salles #4	No. 6242
8/6/1997	2.15	Raymond Castello	Schulte Rd.,	No. 1192
8/7/1997	2.09	Silva Bros. Dairy	Alvarez	No. 6256
8/7/1997	5.04	Don Holck Farms	Amaral	No. 1191
8/7/1997	5.08	Don Holck Farms	Amaral	No. 1191
8/7/1997	10.08	Joe Bacchetti	Atwal	No. 6251
8/7/1997	9.80	Joe Bacchetti	Atwal	No. 6251
8/7/1997	5.19	James Edwards	Banta 100	No. 6224-c
8/7/1997	8.32	Alvarez Farms, Inc.	Cardoza	No. 1181
8/7/1997	12.92	Joe Bacchetti	Castro	No. 1190
8/7/1997	4.48	Ernest J. Pombo Estate	Freeway	No. 1176
8/7/1997	9.28	Ernest J. Pombo Estate	Grantline Rd.	No. 6276
8/7/1997	14.61	Alfred Henriques	Home Place	No. 6254
8/7/1997	2.24	Spivie Hayhurst	Lammers	No. 1183
8/7/1997	0.52	Spivie Hayhurst	Lammers	No. 1183
8/7/1997	5.69	Ornellas Dairy	Lammers Rd.	No. 1173
8/7/1997	3.77	Ernest J. Pombo Estate	Lammers/Freeway	No. 6252
8/7/1997	5.57	Kagehiro Ranches	Lourence	No. 1194
8/7/1997	3.22	Kagehiro Ranches	Lourence, Gate #1	No. 6258
8/7/1997	4.95	Kagehiro Ranches	Lourence, Gate #1	No. 6258
8/7/1997	3.66	Kagehiro Ranches	Lourence, Gate #2	No. 6259
8/7/1997	4.20	Thomsen Farms	Nebindahls	No. 1134
8/7/1997	14.46	Silva Bros. Dairy	Oliveira	No. 6245
8/7/1997	9.68	Silva Bros. Dairy	Oliveira	No. 6245
8/7/1997	6.65	A. Souza & Son	Souza 74	No. 6246
8/7/1997	2.39	Alvarez Farms, Inc.	Overpass	No. 1182
8/7/1997	8.56	Alvarez Farms, Inc.	Overpass	No. 1182
8/7/1997	1.53	Joe J. Machado	Patterson Pass	No. 1177
8/7/1997	2.35	Alvarez Farms, Inc.	Pelucca	No. 1179
8/7/1997	2.47	Mike Mattos	Pombo	No. 1158
8/7/1997	6.31	Mike Mattos	Pombo	No. 1158
8/7/1997	4.16	OPC Farms, Inc.	Salles #3	No. 1185
8/7/1997	0.11	OPC Farms, Inc.	Salles #4	No. 6242
8/7/1997	4.01	OPC Farms, Inc.	Salles #4	No. 6242
8/7/1997	13.71	Tony Jaques	Schulte Rd.	No. 1193
8/7/1997	3.12	Raymond Castello	Schulte Rd.,	No. 1192
8/8/1997	2.36	Silva Bros. Dairy	Alvarez	No. 6256
8/8/1997	6.99	Silva Bros. Dairy	Alvarez	No. 6256



## August 1997 Water Deliveries

Date	Acre Feet	Name	Location	Doc. #
8/8/1997	5.04	Don Holck Farms	Amaral	No. 1191
8/8/1997	4.44	Don Holck Farms	Amaral	No. 1191
8/8/1997	10.08	Joe Bacchetti	Atwal	No. 6251
8/8/1997	2.43	Alvarez Farms, Inc	Cardoza	No. 1181
8/8/1997	3.97	Alvarez Farms, Inc	Cardoza	No. 1181
8/8/1997	5.65	Joe Bacchetti	Castro	No. 1190
8/8/1997	4.88	Joe Bacchetti	Castro	No. 1190
8/8/1997	0.27	Greg Pombo	Castro	No. 1200
8/8/1997	2.77	Louis Dobler	Foremost	No. 6266
8/8/1997	5.99	Ernest J. Pombo Estate	Grantline Rd.	No. 6276
8/8/1997	6.58	Elizabeth Phillips	Hansen Rd.	No. 6263
8/8/1997	4.78	Gary Smith	Hansen Rd.	No. 6264
8/8/1997	3.53	Alfred Henriques	Highway	No. 6255
8/8/1997	8.10	Kagehiro Ranches	Lourence	No. 1194
8/8/1997	8.48	Kagehiro Ranches	Lourence, Gate #1	No. 6258
8/8/1997	6.28	Kagehiro Ranches	Lourence, Gate #2	No. 6259
8/8/1997	0.54	Joe Bacchetti	Mancebo	No. 6253
8/8/1997	14.46	Silva Bros. Dairy	Oliveira	No. 6245
8/8/1997	9.68	Silva Bros. Dairy	Oliveira	No. 6245
8/8/1997	3.52	Alvarez Farms, Inc.	Overpass	No. 1182
8/8/1997	4.14	Alvarez Farms, Inc.	Overpass	No. 1182
8/8/1997	2.35	Mike Mattos	Pombo	No. 1158
8/8/1997	5.95	Mike Mattos	Pombo	No. 1158
8/8/1997	5.59	Stephen Pellegri	Randall	No. 6265
8/8/1997	1.97	OPC Farms, Inc.	Salles #4	No. 6242
8/8/1997	10.15	Martin & Silva	San Jose Rd.	No. 6262
8/8/1997	18.80	Tony Jaques	Schulte Rd.	No. 1193
8/8/1997	1.04	Raymond Castello	Schulte Rd.,	No. 1192
8/8/1997	1.00	Raymond Castello	Schulte Rd.,	No. 1192
8/9/1997	5.59	Silva Bros. Dairy	Alvarez	No. 6256
8/9/1997	4.04	Silva Bros. Dairy	Alvarez	No. 6256
8/9/1997	6.92	Silva Bros. Dairy	Alvarez	No. 6256
8/9/1997	4.41	Don Holck Farms	Amaral	No. 1191
8/9/1997	3.36	Joe Bacchetti	Atwal	No. 6251
8/9/1997	3.07	Joe Bacchetti	Castro	No. 1190
8/9/1997	1.50	Greg Pombo	Castro	No. 1200
8/9/1997	8.34	Greg Pombo	Castro	No. 1200
8/9/1997	2.01	Louis Dobler	Foremost	No. 6266
8/9/1997	4.23	Louis Dobler	Foremost	No. 6266
8/9/1997	0.37	Elizabeth Phillips	Hansen Rd.	No. 6263
8/9/1997	8.10	Kagehiro Ranches	Lourence	No. 1194
8/9/1997	8.48	Kagehiro Ranches	Lourence, Gate #1	No. 6258
8/9/1997	6.28	Kagehiro Ranches	Lourence, Gate #2	No. 6259
8/9/1997	3.68	Joe Bacchetti	Mancebo	No. 6253
8/9/1997	14.46	Silva Bros. Dairy	Oliveira	No. 6245
8/9/1997	4.84	Silva Bros. Dairy	Oliveira	No. 6245
8/9/1997	1.36	Mike Mattos	Pombo	No. 1158
8/9/1997	11.18	Stephen Pellegri	Randall	No. 6265
8/9/1997	17.07	Martin & Silva	San Jose Rd.	No. 6262
8/9/1997	4.12	Martin & Silva	San Jose Rd.	No. 6262
8/9/1997	18.80	Tony Jaques	Schulte Rd.	No. 1193
8/9/1997	5.03	Greg Pombo	Serpa	No. 1199
8/10/1997	3.46	Silva Bros. Dairy	Alvarez	No. 6256
8/10/1997	4.40	Silva Bros. Dairy	Alvarez	No. 6256

## August 1997 Water Deliveries

Date	Acre Feet	Name	Location	Doc. #
8/10/1997	12.92	Greg Pombo	Castro	No. 1200
8/10/1997	2.89	Richard Mansfield	Grantline Rd.	No. 6270
8/10/1997	1.91	Kagehiro Ranches	Krohn, Gate #4	No. 6274
8/10/1997	8.10	Kagehiro Ranches	Lourence	No. 1194
8/10/1997	0.70	Kagehiro Ranches	Lourence, Gate #1	No. 6258
8/10/1997	6.28	Kagehiro Ranches	Lourence, Gate #2	No. 6259
8/10/1997	3.64	Ernest J. Pombo Estate	M. Costa-Pipeline	No. 1197
8/10/1997	6.30	Joe Bacchetti	Mancebo	No. 6253
8/10/1997	14.16	Silva Bros. Dairy	Oliveira	No. 6245
8/10/1997	11.18	Stephen Pellegrini	Randall	No. 6265
8/10/1997	1.31	Martin & Silva	San Jose Rd.	No. 6262
8/10/1997	18.80	Tony Jaques	Schulte Rd.	No. 1193
8/10/1997	8.32	Greg Pombo	Serpa	No. 1199
8/11/1997	11.55	Ernie Pombo, Jr.	Aitkens	No. 1195
8/11/1997	11.72	Ernie Pombo, Jr.	Aitkens	No. 1195
8/11/1997	5.19	James Edwards	Banta Rd.	No. 6224a
8/11/1997	9.52	James Edwards	Banta Rd.	No. 6224a
8/11/1997	0.61	James Edwards	Banta Rd.	No. 6224a
8/11/1997	4.36	James Edwards	Banta Rd.	No. 6224a
8/11/1997	2.01	James Edwards	Banta Rd.	No. 6224a
8/11/1997	4.94	James Edwards	Banta Rd.	No. 6224a
8/11/1997	2.47	James Edwards	Banta Rd.	No. 6224a
8/11/1997	2.27	James Edwards	Banta Rd.	No. 6224a
8/11/1997	7.04	Ernie Pombo, Jr.	Carnazzo	No. 6261
8/11/1997	8.88	Greg Pombo	Castro	No. 1200
8/11/1997	9.43	Alvarez Farms, Inc.	Chrisman Rd.	No. 6267
8/11/1997	12.67	Ernest J. Pombo Estate	Freeway	No. 1198
8/11/1997	4.21	Lynn Bedford	Home Place	No. 6272
8/11/1997	8.32	Kagehiro Ranches	Krohn, Gate #4	No. 6274
8/11/1997	11.23	Ornellas Dairy	Lammers Rd.	No. 1196
8/11/1997	5.74	Kagehiro Ranches	Lourence	No. 1194
8/11/1997	6.28	Kagehiro Ranches	Lourence, Gate #2	No. 6259
8/11/1997	12.48	Ernest J. Pombo Estate	M. Costa-Pipeline	No. 1197
8/11/1997	3.64	Thomsen Farms	Machado	No. 1207
8/11/1997	6.30	Joe Bacchetti	Mancebo	No. 6253
8/11/1997	9.69	Souza & Teixeira	Patterson Pass	NO. 6273
8/11/1997	11.18	Stephen Pellegrini	Randall	No. 6265
8/11/1997	9.40	Tony Jaques	Schulte Rd.	No. 1193
8/11/1997	1.75	Tony Jaques	Schulte Rd.	No. 1193
8/11/1997	6.65	Tony Jaques	Schulte Rd.	No. 1193
8/11/1997	8.32	Greg Pombo	Serpa	No. 1199
8/11/1997	8.09	David Pombo	Younts	No. 6271
8/12/1997	3.21	Ernie Pombo, Jr.	Aitkens	No. 1195
8/12/1997	15.62	Ernie Pombo, Jr.	Aitkens	No. 1195
8/12/1997	4.54	James Edwards	Banta Rd.	No. 6224a
8/12/1997	9.94	Ernie Pombo, Jr.	Carnazzo	No. 6261
8/12/1997	13.72	Alvarez Farms, Inc.	Chrisman Rd.	No. 6267
8/12/1997	17.38	Ernest J. Pombo Estate	Freeway	No. 1198
8/12/1997	7.87	Ernest J. Pombo Estate	Grantline Rd.	No. 6278
8/12/1997	15.54	Lynn Bedford	Home Place	No. 6272
8/12/1997	2.68	OPC Farms, Inc.	Home Place	No. 6277
8/12/1997	8.32	Kagehiro Ranches	Krohn, Gate #4	No. 6274
8/12/1997	15.40	Ornellas Dairy	Lammers Rd.	No. 1196
8/12/1997	4.44	Ernest J. Pombo Estate	Lammers/Freeway	No. 6280

## August 1997 Water Deliveries

Date	Acre Feet	Name	Location	Doc. #
8/12/1997	1.31	Kagehiro Ranches	Lourence, Gate #2	No. 6259
8/12/1997	0.44	Kagehiro Ranches	Lourence, Gate #2	No. 6259
8/12/1997	3.23	Ernest J. Pombo Estate	M. Costa-Cement Ditch	No. 1212
8/12/1997	9.62	Ernest J. Pombo Estate	M. Costa-Pipeline	No. 1197
8/12/1997	5.46	Thomsen Farms	Machado	No. 1207
8/12/1997	2.35	Joe Bacchetti	Mancebo	No. 6253
8/12/1997	17.51	A. Souza & Son	Souza 74	No. 6247
8/12/1997	7.14	Souza & Teixeira	Patterson Pass	NO. 6273
8/12/1997	5.12	Stephen Pellegrini	Randall	No. 6265
8/12/1997	8.10	OPC Farms, Inc.	Rocha/Grantline	No. 6275
8/12/1997	4.42	Tony Jaques	Schulte Rd.	No. 1193
8/12/1997	9.35	Robert Moniz	Schulte Rd.	No. 1205
8/12/1997	5.37	Greg Pombo	Serpa	No. 1199
8/12/1997	5.92	Alfred Pombo	Shop	No. 6279
8/12/1997	4.43	Alfred Pombo	Shop	No. 6279
8/12/1997	4.43	David Pombo	Younts	No. 6271
8/12/1997	13.11	Tony Jaques	Zocchi	No. 1204
8/13/1997	10.09	Ernie Pombo, Jr.	Aitkens	No. 1195
8/13/1997	0.45	Ernie Pombo, Jr.	Aitkens	No. 1195
8/13/1997	4.54	James Edwards	Banta Rd.	No. 6224a
8/13/1997	9.94	Ernie Pombo, Jr.	Carnazzo	No. 6261
8/13/1997	12.86	Alvarez Farms, Inc.	Chrisman Rd.	No. 6267
8/13/1997	0.64	Alvarez Farms, Inc.	Chrisman Rd.	No. 6267
8/13/1997	4.71	Ernest J. Pombo Estate	Freeway	No. 1198
8/13/1997	9.64	Ernest J. Pombo Estate	Grantline Rd.	No. 6278
8/13/1997	3.81	San Julian Farms	Home Place	No. 1209
8/13/1997	13.11	Lynn Bedford	Home Place	No. 6272
8/13/1997	1.64	Lynn Bedford	Home Place	No. 6272
8/13/1997	7.56	OPC Farms, Inc.	Home Place	No. 6277
8/13/1997	5.56	OPC Farms, Inc.	Kagehiro/11th St.	No. 1210
8/13/1997	1.04	Kagehiro Ranches	Krohn, Gate #4	No. 6274
8/13/1997	2.83	Kagehiro Ranches	Krohn, Gate #4	No. 6274
8/13/1997	4.17	Ornellas Dairy	Lammers Rd.	No. 1196
8/13/1997	11.73	Ornellas Dairy	Lammers Rd.	No. 1196
8/13/1997	9.44	Ernest J. Pombo Estate	Lammers/Freeway	No. 6280
8/13/1997	4.50	Ernest J. Pombo Estate	Lourence/Corral Hollow	No. 6260
8/13/1997	14.10	Ernest J. Pombo Estate	M. Costa-Cement Ditch	No. 1212
8/13/1997	5.46	Thomsen Farms	Machado	No. 1207
8/13/1997	15.67	A. Souza & Son	Souza 74	No. 6247
8/13/1997	13.36	Joe J. Machado	Patterson Pass	No. 1208
8/13/1997	3.76	Joe J. Machado	Patterson Pass	No. 6281
8/13/1997	11.78	OPC Farms, Inc.	Rocha/Grantline	No. 6275
8/13/1997	5.78	Robert Moniz	Schulte Rd.	No. 1205
8/13/1997	0.85	Robert Moniz	Schulte Rd.	No. 1205
8/13/1997	7.67	Alfred Pombo	Shop	No. 6279
8/13/1997	10.64	Alfred Pombo	Shop	No. 6279
8/13/1997	2.75	Alfred Pombo	Shop	No. 6279
8/13/1997	2.09	Kyle Pimentel	Soucek	No. 1214
8/13/1997	9.26	Greg Pombo	SP Freeway	No. 1201
8/13/1997	0.82	IMP Livestock	Wicklund Rd.	No. 6268
8/13/1997	17.98	Tony Jaques	Zocchi	No. 1204
8/14/1997	2.97	Ernest J. Pombo Estate	Wandruff	No. 1215
8/14/1997	2.36	James Edwards	Banta Rd.	No. 6224a
8/14/1997	3.30	James Edwards	Banta Rd.	No. 6224a

## August 1997 Water Deliveries

Date	Acre Feet	Name	Location	Doc. #
8/14/1997	4.68	Alvarez Farms, Inc.	Chrisman Rd.	No. 6267
8/14/1997	0.33	Alvarez Farms, Inc.	Chrisman Rd.	No. 6267
8/14/1997	1.67	San Julian Farms	Home Place	No. 1209
8/14/1997	3.68	San Julian Farms	Home Place	No. 1209
8/14/1997	3.06	Lynn Bedford	Home Place	No. 6272
8/14/1997	0.39	Lynn Bedford	Home Place	No. 6272
8/14/1997	7.56	OPC Farms, Inc.	Home Place	No. 6277
8/14/1997	8.08	OPC Farms, Inc.	Kagehiro/11th St.	No. 1210
8/14/1997	0.67	Ornellas Dairy	Lammers Rd.	No. 1196
8/14/1997	9.64	Ernest J. Pombo Estate	Lourence/Corral Hollow	No. 6260
8/14/1997	14.10	Ernest J. Pombo Estate	M. Costa-Cement Ditch	No. 1212
8/14/1997	5.46	Thomsen Farms	Machado	No. 1207
8/14/1997	5.89	Yamasaki Farms	Mancebo	No. 1206
8/14/1997	17.56	Joe J. Machado	Patterson Pass	No. 1208
8/14/1997	1.61	Joe J. Machado	Patterson Pass	No. 6281
8/14/1997	8.34	Joe J. Machado	Patterson Pass	No. 6281
8/14/1997	1.57	Lynn Bedford	Pedro	No. 6283
8/14/1997	3.41	Ornellas Dairy	Reeves Rd.	No. 6287
8/14/1997	11.78	OPC Farms, Inc.	Rocha/Grantline	No. 6275
8/14/1997	10.64	Alfred Pombo	Shop	No. 6279
8/14/1997	10.14	Alfred Pombo	Shop	No. 6279
8/14/1997	6.26	Kyle Pimentel	Souчек	No. 1214
8/14/1997	24.68	Greg Pombo	SP Freeway	No. 1201
8/14/1997	1.13	IMP Livestock	Wicklund Rd.	No. 6268
8/14/1997	3.63	Kyle Pimentel	Wicklund Rd.	No. 6269
8/14/1997	17.98	Tony Jaques	Zocchi	No. 1204
8/15/1997	3.43	James Edwards	Banta Rd.	No. 6224a
8/15/1997	3.44	James Edwards	Banta Rd.	No. 6224-b
8/15/1997	6.51	Ed Lusby	Hansen Rd.	No. 6286
8/15/1997	5.20	San Julian Farms	Home Place	No. 1209
8/15/1997	1.89	OPC Farms, Inc.	Home Place	No. 6277
8/15/1997	2.86	OPC Farms, Inc.	Home Place	No. 6277
8/15/1997	4.87	Manuel Amaral	Home Place	No. 6285
8/15/1997	8.08	OPC Farms, Inc.	Kagehiro/11th St.	No. 1210
8/15/1997	0.33	John Houghton	Lammers	No. 1213
8/15/1997	11.75	Ernest J. Pombo Estate	M. Costa-Cement Ditch	No. 1212
8/15/1997	1.37	Thomsen Farms	Machado	No. 1207
8/15/1997	8.08	Yamasaki Farms	Mancebo	No. 1206
8/15/1997	5.70	Alvarez Farms, Inc.	Monlong	No. 1211
8/15/1997	3.58	Lynn Bedford	Pedro	No. 6283
8/15/1997	11.70	Ornellas Dairy	Reeves Rd.	No. 6287
8/15/1997	11.78	OPC Farms, Inc.	Rocha/Grantline	No. 6275
8/15/1997	7.32	Alfred Pombo	Shop	No. 6279
8/15/1997	6.97	Alfred Pombo	Shop	No. 6279
8/15/1997	5.85	Alfred Pombo	Shop	No. 6279
8/15/1997	2.56	Alfred Pombo	Shop	No. 6279
8/15/1997	6.26	Kyle Pimentel	Souчек	No. 1214
8/15/1997	13.37	Greg Pombo	SP Freeway	No. 1201
8/15/1997	8.70	Kyle Pimentel	Wicklund Rd.	No. 6269
8/15/1997	14.98	Tony Jaques	Zocchi	No. 1204
8/16/1997	6.88	James Edwards	Banta Rd.	No. 6224-b
8/16/1997	5.72	Alvarez Produce	Barbe	No. 1218
8/16/1997	4.15	Alvarez Produce	Barbe	No. 1218
8/16/1997	13.23	Tony Jaques	Corral Hollow	No. 1216

## August 1997 Water Deliveries

Date	Acre Feet	Name	Location	Doc. #
8/16/1997	14.16	Tony Jaques	Corral Hollow	No. 1216
8/16/1997	3.52	Tony Jaques	Corral Hollow	No. 1216
8/16/1997	4.67	Stephen Pellegri	Costa	No. 6293
8/16/1997	10.08	Ed Lusby	Hansen Rd.	No. 6286
8/16/1997	4.08	Alvarez Produce	Hanson	No. 1219
8/16/1997	0.15	Alvarez Produce	Hanson	No. 1219
8/16/1997	1.73	San Julian Farms	Home Place	No. 1209
8/16/1997	1.47	San Julian Farms	Home Place	No. 1209
8/16/1997	6.68	Manuel Amaral	Home Place	No. 6285
8/16/1997	5.52	A. Souza & Son	Souza 68	No. 6294
8/16/1997	8.08	OPC Farms, Inc.	Kagehiro/11th St.	No. 1210
8/16/1997	1.04	John Houghton	Lammers	No. 1213
8/16/1997	1.68	Yamasaki Farms	Mancebo	No. 1206
8/16/1997	2.92	Yamasaki Farms	Mancebo	No. 1206
8/16/1997	1.29	Yamasaki Farms	Mancebo	No. 1206
8/16/1997	8.04	Alvarez Farms, Inc.	Monlong	No. 1211
8/16/1997	3.39	Mt. View Road	North Side	No. 1202
8/16/1997	3.58	Lynn Bedford	Pedro	No. 6283
8/16/1997	0.98	Ornellas Dairy	Reeves Rd.	No. 6287
8/16/1997	11.78	OPC Farms, Inc.	Rocha/Grantline	No. 6275
8/16/1997	18.72	Alfred Pombo	Shop	No. 6279
8/16/1997	0.08	Alfred Pombo	Shop	No. 6279
8/16/1997	6.26	Kyle Pimentel	Soucek	No. 1214
8/16/1997	3.59	Mt. View Road	South Side	NO. 1203
8/16/1997	4.60	Greg Pombo	SP Freeway	No. 1201
8/16/1997	10.04	Greg Pombo	SP Freeway	No. 1201
8/16/1997	8.70	Kyle Pimentel	Wicklund Rd.	No. 6269
8/17/1997	6.88	James Edwards	Banta Rd.	No. 6224-b
8/17/1997	8.32	Alvarez Produce	Barbe	No. 1218
8/17/1997	6.04	Alvarez Produce	Barbe	No. 1218
8/17/1997	6.29	Alvarez Farms, Inc.	Cardoza	No. 1225
8/17/1997	18.14	Tony Jaques	Corral Hollow	No. 1216
8/17/1997	7.54	Tony Jaques	Corral Hollow	No. 1216
8/17/1997	16.73	Tony Jaques	Corral Hollow	No. 1216
8/17/1997	12.44	Stephen Pellegri	Costa	No. 6293
8/17/1997	10.08	Ed Lusby	Hansen Rd.	No. 6286
8/17/1997	1.51	Alvarez Produce	Hanson	No. 1219
8/17/1997	5.95	Alvarez Farms, Inc.	Hiraga	No. 1223
8/17/1997	2.37	Manuel Amaral	Home Place	No. 6285
8/17/1997	4.49	A. Souza & Son	Souza 68	No. 6294
8/17/1997	3.62	A. Souza & Son	Souza 68	No. 6294
8/17/1997	8.08	OPC Farms, Inc.	Kagehiro/11th St.	No. 1210
8/17/1997	0.54	John Houghton	Lammers	No. 1213
8/17/1997	4.14	Yamasaki Farms	Mancebo	No. 1206
8/17/1997	7.03	Alvarez Farms, Inc.	Monlong	No. 1211
8/17/1997	4.52	Mt. View Road	North Side	No. 1202
8/17/1997	4.29	A. Souza & Son	Souza 74	No. 6284
8/17/1997	0.53	Alvarez Farms, Inc.	Overpass	No. 1226
8/17/1997	3.58	Lynn Bedford	Pedro	No. 6283
8/17/1997	6.32	Alvarez Farms, Inc.	Pelucca	No. 1222
8/17/1997	4.42	OPC Farms, Inc.	Rocha/Grantline	No. 6275
8/17/1997	0.78	Alfred Pombo	Shop	No. 6279
8/17/1997	5.93	Alfred Pombo	Shop	No. 6295
8/17/1997	5.87	Alfred Pombo	Shop	No. 6295

## August 1997 Water Deliveries

Date	Acre Feet	Name	Location	Doc. #
8/17/1997	2.87	Kyle Pimentel	Souчек	No. 1214
8/17/1997	1.09	Mt. View Road	South Side	NO. 1203
8/17/1997	4.81	Greg Pombo	SP Freeway	No. 1201
8/17/1997	8.70	Kyle Pimentel	Wicklund Rd.	No. 6269
8/18/1997	6.61	Ernest J. Pombo Estate	Freeway	No. 1221
8/18/1997	6.88	James Edwards	Banta Rd.	No. 6224-b
8/18/1997	5.55	Alvarez Produce	Barbe	No. 1218
8/18/1997	1.63	Alvarez Produce	Barbe	No. 1218
8/18/1997	2.52	Alvarez Produce	Barbe	No. 1218
8/18/1997	1.20	Alvarez Produce	Barbe	No. 1218
8/18/1997	5.74	Alvarez Farms, Inc.	Cardoza	No. 1225
8/18/1997	2.52	Alvarez Farms, Inc.	Cardoza	No. 1225
8/18/1997	15.87	Tony Jaques	Corral Hollow	No. 1216
8/18/1997	13.69	Tony Jaques	Corral Hollow	No. 1216
8/18/1997	12.44	Stephen Pellegri	Costa	No. 6293
8/18/1997	7.25	David Pombo	Ensley	No. 6299
8/18/1997	10.08	Ed Lusby	Hansen Rd.	No. 6286
8/18/1997	1.61	Jessie Ruiz	Hansen Rd.	No. 6298
8/18/1997	6.06	OPC Farms, Inc.	Kagehiro/11th St.	No. 1210
8/18/1997	0.77	OPC Farms, Inc.	Kagehiro/11th St.	No. 1210
8/18/1997	5.33	Kagehiro Ranches	Lourence, Gate #1	No. 6296
8/18/1997	2.83	Kagehiro Ranches	Lourence, Gate #2	No. 6297
8/18/1997	9.15	Ernest J. Pombo Estate	M.Costa-Pipeline	No. 1220
8/18/1997	0.87	Yamasaki Farms	Mancebo	No. 1206
8/18/1997	6.08	San Julian Farms	Mattos	No. 1224
8/18/1997	4.52	Mt. View Road	North Side	No. 1202
8/18/1997	14.70	A. Souza & Son	Souza 74	No. 6284
8/18/1997	8.14	Alvarez Farms, Inc.	Overpass	No. 1226
8/18/1997	2.55	Alvarez Farms, Inc.	Overpass	No. 1226
8/18/1997	1.56	Lynn Bedford	Pedro	No. 6283
8/18/1997	2.60	Alvarez Farms, Inc.	Pelucca	No. 1222
8/18/1997	2.85	Alfred Pombo	Shop	No. 6295
8/18/1997	6.48	Alfred Pombo	Shop	No. 6295
8/18/1997	10.44	Alfred Pombo	Shop	No. 6295
8/18/1997	3.99	Kyle Pimentel	Wicklund Rd.	No. 6269
8/18/1997	3.35	Kyle Pimentel	Wicklund Rd.	No. 6269
8/19/1997	10.24	Ernest J. Pombo Estate	Freeway	No. 1221
8/19/1997	6.96	Joe Bacchetti	Atwal	No. 6302
8/19/1997	5.30	Joe Bacchetti	Atwal	No. 6302
8/19/1997	6.88	James Edwards	Banta Rd.	No. 6224-b
8/19/1997	3.66	Alvarez Produce	Barbe	No. 1218
8/19/1997	1.54	Alvarez Produce	Barbe	No. 1218
8/19/1997	5.34	Alvarez Farms, Inc.	Cardoza	No. 1225
8/19/1997	5.25	Joe Bacchetti	Castro	No. 1229
8/19/1997	4.15	Stephen Pellegri	Costa	No. 6293
8/19/1997	2.85	Stephen Pellegri	Costa	No. 6293
8/19/1997	5.25	Stephen Pellegri	Costa	No. 6293
8/19/1997	3.52	David Pombo	Ensley	No. 6299
8/19/1997	7.98	Ernest J. Pombo Estate	Grantline Rd.	No. 6301
8/19/1997	0.64	Kevin Connors	Hansen Rd.	No. 1228
8/19/1997	5.04	Ed Lusby	Hansen Rd.	No. 6286
8/19/1997	0.39	OPC Farms, Inc.	Kagehiro/11th St.	No. 1210
8/19/1997	1.53	Cloyce Brooksher	Lammers	No. 1227
8/19/1997	4.16	Ernest J. Pombo Estate	Lammers/Freeway	No. 6304

## August 1997 Water Deliveries

Date	Acre Feet	Name	Location	Doc. #
8/19/1997	5.68	Kagehiro Ranches	Lourence, Gate #1	No. 6296
8/19/1997	2.00	Kagehiro Ranches	Lourence, Gate #1	No. 6296
8/19/1997	7.98	Kagehiro Ranches	Lourence, Gate #2	No. 6297
8/19/1997	13.72	Ernest J. Pombo Estate	M.Costa-Pipeline	No. 1220
8/19/1997	8.58	San Julian Farms	Mattos	No. 1224
8/19/1997	1.51	Mt. View Road	North Side	No. 1202
8/19/1997	1.09	Mt. View Road	North Side	No. 1202
8/19/1997	9.31	Silva Bros. Dairy	Oliveira	No. 6303
8/19/1997	7.09	Silva Bros. Dairy	Oliveira	No. 6303
8/19/1997	9.19	A. Souza & Son	Souza 74	No. 6284
8/19/1997	5.41	Alvarez Farms, Inc.	Overpass	No. 1226
8/19/1997	4.59	Salvador Dairy	Reeves Rd.	No. 6300
8/19/1997	3.89	Alfred Pombo	Shop	No. 6295
8/19/1997	5.65	Alfred Pombo	Shop	No. 6295
8/19/1997	6.18	Kyle Pimentel	Wicklund Rd.	No. 6269
8/20/1997	10.24	Ernest J. Pombo Estate	Freeway	No. 1221
8/20/1997	9.82	Joe Bacchetti	Atwal	No. 6302
8/20/1997	10.60	Joe Bacchetti	Atwal	No. 6302
8/20/1997	6.88	James Edwards	Banta Rd.	No. 6224-b
8/20/1997	4.96	Joe Bacchetti	Castro	No. 1229
8/20/1997	4.19	Stephen Pellegrini	Costa	No. 6293
8/20/1997	12.36	Ernest J. Pombo Estate	Grantline Rd.	No. 6301
8/20/1997	0.89	Kevin Connors	Hansen Rd.	No. 1228
8/20/1997	2.67	Martin & Silva	Henderson Rd.	No. 6282
8/20/1997	3.66	Alfred Henriques	Highway	No. 6305
8/20/1997	11.39	Ornellas Dairy	Lammers	No. 1231
8/20/1997	13.32	Ernest J. Pombo Estate	Lammers/Freeway	No. 6304
8/20/1997	6.40	Kagehiro Ranches	Lourence, Gate #1	No. 6296
8/20/1997	7.98	Kagehiro Ranches	Lourence, Gate #2	No. 6297
8/20/1997	10.29	Ernest J. Pombo Estate	M.Costa-Pipeline	No. 1220
8/20/1997	2.50	San Julian Farms	Mattos	No. 1224
8/20/1997	6.04	San Julian Farms	Mattos	No. 1224
8/20/1997	4.15	Thomsen Farms, Inc.	Nebindahls	No. 1246
8/20/1997	13.96	Silva Bros. Dairy	Oliveira	No. 6303
8/20/1997	10.64	Silva Bros. Dairy	Oliveira	No. 6303
8/20/1997	2.01	Souza & Teixeira Dairy	Patterson Pass	No. 1230
8/20/1997	8.40	Joe J. Machado	Patterson Pass	No. 1232
8/20/1997	7.08	Mike Mattos	Pombo	No. 1217
8/20/1997	7.14	Salvador Dairy	Reeves Rd.	No. 6300
8/20/1997	3.85	Kyle Pimentel	Wicklund Rd.	No. 6269
8/21/1997	10.24	Ernest J. Pombo Estate	Freeway	No. 1221
8/21/1997	3.73	Ernest J. Pombo Estate	11th St.	No. 6307
8/21/1997	9.82	Joe Bacchetti	Atwal	No. 6302
8/21/1997	3.09	Joe Bacchetti	Atwal	No. 6302
8/21/1997	4.01	James Edwards	Banta Rd.	No. 6224-b
8/21/1997	4.67	Joe Bacchetti	Castro	No. 1229
8/21/1997	12.36	Ernest J. Pombo Estate	Grantline Rd.	No. 6301
8/21/1997	0.65	Jon Huber	Grantline Rd.	No. 6306
8/21/1997	8.00	Martin & Silva	Henderson Rd.	No. 6282
8/21/1997	16.08	Ornellas Dairy	Lammers	No. 1231
8/21/1997	0.97	Ernest J. Pombo Estate	Lammers/Freeway	No. 6304
8/21/1997	0.54	Kagehiro Ranches	Lourence, Gate #1	No. 6296
8/21/1997	4.49	Kagehiro Ranches	Lourence, Gate #2	No. 6297
8/21/1997	8.52	San Julian Farms	Mattos	No. 1224

## August 1997 Water Deliveries

Date	Acre Feet	Name	Location	Doc. #
8/21/1997	6.04	Thomsen Farms, Inc.	Nebindahls	No. 1246
8/21/1997	13.96	Silva Bros. Dairy	Oliveira	No. 6303
8/21/1997	3.32	Silva Bros. Dairy	Oliveira	No. 6303
8/21/1997	4.03	Souza & Teixeira Dairy	Patterson Pass	No. 1230
8/21/1997	18.32	Joe J. Machado	Patterson Pass	No. 1232
8/21/1997	10.00	Mike Mattos	Pombo	No. 1217
8/21/1997	0.48	Stephen Pellegri	Randall	No. 6308
8/21/1997	5.89	Stephen Pellegri	Randall	No. 6308
8/21/1997	1.38	Doug Little	Von Sosten	No. 1247
8/21/1997	3.60	Don Holck Farms	Von Sosten Rd.	No. 1233
8/21/1997	3.65	Don Holck Farms	Von Sosten Rd.	No. 1233
8/22/1997	0.86	Ernest J. Pombo Estate	Freeway	No. 1221
8/22/1997	7.16	Joe Bacchetti	Atwal	No. 6302
8/22/1997	14.00	Joe Bacchetti	Castro	No. 1229
8/22/1997	2.06	Ernest J. Pombo Estate	Grantline Rd.	No. 6301
8/22/1997	1.67	Gary Smith	Hansen Rd.	No. 6309
8/22/1997	2.82	Gary Smith	Hansen Rd.	No. 6309
8/22/1997	8.00	Martin & Silva	Henderson Rd.	No. 6282
8/22/1997	7.04	Ornellas Dairy	Lammers	No. 1231
8/22/1997	6.04	San Julian Farms	Mattos	No. 1224
8/22/1997	0.84	San Julian Farms	Mattos	No. 1224
8/22/1997	1.89	Thomsen Farms, Inc.	Nebindahls	No. 1246
8/22/1997	2.28	Thomsen Farms, Inc.	Nebindahls	No. 1246
8/22/1997	2.43	Thomsen Farms, Inc.	Nebindahls	No. 1246
8/22/1997	13.96	Silva Bros. Dairy	Oliveira	No. 6303
8/22/1997	18.32	Joe J. Machado	Patterson Pass	No. 1232
8/22/1997	2.92	Mike Mattos	Pombo	No. 1217
8/22/1997	4.32	Mike Mattos	Pombo	No. 1217
8/22/1997	1.53	Mike Mattos	Pombo	No. 1217
8/22/1997	9.12	Stephen Pellegri	Randall	No. 6308
8/22/1997	2.14	Doug Little	Von Sosten	No. 1247
8/22/1997	5.40	Don Holck Farms	Von Sosten Rd.	No. 1233
8/22/1997	5.48	Don Holck Farms	Von Sosten Rd.	No. 1233
8/22/1997	2.13	Diablo Produce Exchange	Zambetti	No. 1245
8/23/1997	4.38	Joe Bacchetti	Castro	No. 1229
8/23/1997	3.75	Joe Bacchetti	Castro	No. 1229
8/23/1997	2.52	Greg Pombo	Castro	No. 1234
8/23/1997	5.20	Elizabeth Phillips	Hansen Rd.	No. 6310
8/23/1997	8.00	Martin & Silva	Henderson Rd.	No. 6282
8/23/1997	1.20	San Julian Farms	Mattos	No. 1224
8/23/1997	3.32	Thomsen Farms, Inc.	Nebindahls	No. 1246
8/23/1997	3.54	Thomsen Farms, Inc.	Nebindahls	No. 1246
8/23/1997	5.24	Silva Bros. Dairy	Oliveira	No. 6303
8/23/1997	4.25	Silva Bros. Dairy	Oliveira	No. 6303
8/23/1997	1.52	Joe J. Machado	Patterson Pass	No. 1232
8/23/1997	4.27	Mike Mattos	Pombo	No. 1217
8/23/1997	9.12	Stephen Pellegri	Randall	No. 6308
8/23/1997	5.60	Greg Pombo	Serpa	No. 1248
8/23/1997	2.14	Doug Little	Von Sosten	No. 1247
8/23/1997	1.69	Don Holck Farms	Von Sosten Rd.	No. 1233
8/23/1997	5.48	Don Holck Farms	Von Sosten Rd.	No. 1233
8/23/1997	4.26	Diablo Produce Exchange	Zambetti	No. 1245
8/24/1997	16.14	Greg Pombo	Castro	No. 1234
8/24/1997	0.63	Elizabeth Phillips	Hansen Rd.	No. 6310



## August 1997 Water Deliveries

Date	Acre Feet	Name	Location	Doc. #
8/24/1997	6.33	Martin & Silva	Henderson Rd.	No. 6282
8/24/1997	2.98	OPC Farms, Inc.	Kagehiro/11th St.	No. 1235
8/24/1997	4.38	Ernest J. Pombo Estate	M. Costa-Cement Ditch	No. 1250
8/24/1997	3.32	Thomsen Farms, Inc.	Nebindahls	No. 1246
8/24/1997	0.96	Thomsen Farms, Inc.	Nebindahls	No. 1246
8/24/1997	2.28	Thomsen Farms, Inc.	Nebindahls	No. 1246
8/24/1997	9.12	Stephen Pellegrì	Randall	No. 6308
8/24/1997	4.09	Martin & Silva	San Jose Rd.	No. 6292
8/24/1997	8.14	Greg Pombo	Serpa	No. 1248
8/24/1997	2.14	Doug Little	Von Sosten	No. 1247
8/24/1997	1.71	Don Holck Farms	Von Sosten Rd.	No. 1233
8/24/1997	4.26	Diablo Produce Exchange	Zambetti	No. 1245
8/25/1997	5.55	Greg Pombo	Castro	No. 1234
8/25/1997	10.24	Alvarez Farms, Inc.	Chrisman Rd.	No. 6288
8/25/1997	11.39	Ernest J. Pombo Estate	Freeway	No. 1249
8/25/1997	7.25	Ernest J. Pombo Estate	Grantline	No. 6316
8/25/1997	0.69	OPC Farms, Inc.	Home Place	No. 6312
8/25/1997	1.73	OPC Farms, Inc.	Home Place	No. 6312
8/25/1997	0.85	OPC Farms, Inc.	Kagehiro/11th St.	No. 1235
8/25/1997	14.00	Ernest J. Pombo Estate	M. Costa-Cement Ditch	No. 1250
8/25/1997	2.21	Thomsen Farms, Inc.	Nebindahls	No. 1246
8/25/1997	2.08	Thomsen Farms, Inc.	Nebindahls	No. 1246
8/25/1997	2.04	Thomsen Farms, Inc.	Nebindahls	No. 1246
8/25/1997	13.31	A. Souza & Son	Pedro	No. 6291
8/25/1997	2.47	Stephen Pellegrì	Randall	No. 6308
8/25/1997	12.28	Martin & Silva	San Jose Rd.	No. 6292
8/25/1997	5.09	Greg Pombo	Serpa	No. 1248
8/25/1997	0.83	Greg Pombo	Serpa	No. 1248
8/25/1997	4.79	Alfred Pombo	Shop	No. 6289
8/25/1997	1.03	Doug Little	Von Sosten	No. 1247
8/25/1997	5.45	David Pombo	Younts	No. 6290
8/25/1997	4.26	Diablo Produce Exchange	Zambetti	No. 1245
8/26/1997	14.90	Alvarez Farms, Inc.	Chrisman Rd.	No. 6288
8/26/1997	4.44	Louis Dobler	Foremost	No. 6311
8/26/1997	16.08	Ernest J. Pombo Estate	Freeway	No. 1249
8/26/1997	10.24	Ernest J. Pombo Estate	Grantline	No. 6316
8/26/1997	2.60	OPC Farms, Inc.	Home Place	No. 6312
8/26/1997	6.46	OPC Farms, Inc.	Home Place	No. 6312
8/26/1997	4.50	Lynn Bedford	Home Place	No. 6313
8/26/1997	7.24	Pescadero Farms	Ice Plant	NO. 1236
8/26/1997	3.82	Ernest J. Pombo Estate	M. Costa-Cement Ditch	No. 1239
8/26/1997	10.20	Ernest J. Pombo Estate	M. Costa-Cement Ditch	No. 1250
8/26/1997	6.12	Thomsen Farms, Inc.	Nebindahls	No. 1246
8/26/1997	3.37	Souza & Teixeira	Patterson Pass	No. 6314
8/26/1997	18.26	A. Souza & Son	Pedro	No. 6291
8/26/1997	12.28	Martin & Silva	San Jose Rd.	No. 6292
8/26/1997	0.63	Greg Pombo	Serpa	No. 1248
8/26/1997	6.26	David Pombo	Younts	No. 6290
8/26/1997	4.26	Diablo Produce Exchange	Zambetti	No. 1245
8/27/1997	6.30	Mary Silva	11th St.	No. 6318
8/27/1997	0.62	Alvarez Farms, Inc.	Chrisman Rd.	No. 6288
8/27/1997	1.89	Louis Dobler	Foremost	No. 6311
8/27/1997	2.68	Ernest J. Pombo Estate	Freeway	No. 1249
8/27/1997	10.24	Ernest J. Pombo Estate	Grantline	No. 6316

## August 1997 Water Deliveries

Date	Acre Feet	Name	Location	Doc. #
8/27/1997	9.40	OPC Farms, Inc.	Home Place	No. 6312
8/27/1997	15.44	Lynn Bedford	Home Place	No. 6313
8/27/1997	10.22	Pescadero Farms	Ice Plant	NO. 1236
8/27/1997	4.75	Kagehiro Ranches	Krohn	No. 6317
8/27/1997	9.12	Ernest J. Pombo Estate	Lammers/Freeway	No. 6315
8/27/1997	14.10	Ernest J. Pombo Estate	M. Costa-Cement Ditch	No. 1239
8/27/1997	6.12	Thomsen Farms, Inc.	Nebindahls	No. 1246
8/27/1997	6.25	Souza & Teixeira	Patterson Pass	No. 6314
8/27/1997	18.26	A. Souza & Son	Pedro	No. 6291
8/27/1997	0.26	Martin & Silva	San Jose Rd.	No. 6292
8/27/1997	4.26	Diablo Produce Exchange	Zambetti	No. 1245
8/28/1997	10.80	Mary Silva	11th St.	No. 6318
8/28/1997	6.83	Ernest J. Pombo Estate	Grantline	No. 6316
8/28/1997	1.96	OPC Farms, Inc.	Home Place	No. 6312
8/28/1997	2.67	OPC Farms, Inc.	Home Place	No. 6312
8/28/1997	9.33	Lynn Bedford	Home Place	No. 6313
8/28/1997	1.46	Lynn Bedford	Home Place	No. 6313
8/28/1997	7.24	Pescadero Farms	Ice Plant	NO. 1236
8/28/1997	4.73	OPC Farms, Inc.	Kagehiro/11th St.	No. 1242
8/28/1997	8.14	Kagehiro Ranches	Krohn	No. 6317
8/28/1997	4.12	Ernest J. Pombo Estate	Lammers/Freeway	No. 6315
8/28/1997	1.76	Ernest J. Pombo Estate	Lammers/Freeway	No. 6315
8/28/1997	14.10	Ernest J. Pombo Estate	M. Costa-Cement Ditch	No. 1239
8/28/1997	4.85	Thomsen Farms, Inc.	Nebindahls	No. 1246
8/28/1997	4.97	A. Souza & Son	Souza 74	No. 6321
8/28/1997	4.67	Pescadero Farms	Pombo/115	No. 1238
8/28/1997	4.67	Pescadero Farms	Pombo/115	No. 1238
8/28/1997	3.46	Diablo Produce Exchange	Zambetti	No. 1245
8/29/1997	6.75	Mary Silva	11th St.	No. 6318
8/29/1997	1.93	Silva Bros. Dairy	Alvarez	No. 6323
8/29/1997	7.69	Silva Bros. Dairy	Alvarez	No. 6323
8/29/1997	6.30	OPC Farms, Inc.	Kagehiro/11th St.	No. 1242
8/29/1997	3.73	Kagehiro Ranches	Krohn	No. 6317
8/29/1997	1.82	Kagehiro Ranches	Krohn	No. 6317
8/29/1997	2.64	Ernest J. Pombo Estate	M. Costa-Cement Ditch	No. 1239
8/29/1997	12.98	A. Souza & Son	Souza 74	No. 6321
8/29/1997	14.02	Pescadero Farms	Pombo/115	No. 1238
8/29/1997	14.00	Pescadero Farms	Pombo/115	No. 1238
8/29/1997	3.51	Ernest J. Pombo Estate	Wandruff	No. 1243
8/30/1997	21.10	Silva Bros. Dairy	Alvarez	No. 6323
8/30/1997	4.46	OPC Farms, Inc.	Kagehiro/11th St.	No. 1242
8/30/1997	0.97	OPC Farms, Inc.	Kagehiro/11th St.	No. 1242
8/30/1997	3.30	Mt. View Road	North Side	No. 1240
8/30/1997	7.11	Pescadero Farms	Pombo Home Place	No. 1237
8/30/1997	14.02	Pescadero Farms	Pombo/115	No. 1238
8/30/1997	14.00	Pescadero Farms	Pombo/115	No. 1238
8/30/1997	3.11	Mt. View Road	South Side	No. 1241
8/30/1997	0.50	Diablo Produce Exchange	Zambetti	No. 1244
8/30/1997	1.07	Diablo Produce Exchange	Zambetti	No. 1244
8/31/1997	2.64	Silva Bros. Dairy	Alvarez	No. 6323
8/31/1997	7.72	Silva Bros. Dairy	Alvarez	No. 6323
8/31/1997	6.03	Stephen Pellegri	Costa	No. 6324
8/31/1997	4.33	Richard Mansfield	Grantline Rd.	No. 6334
8/31/1997	1.59	OPC Farms, Inc.	Kagehiro/11th St.	No. 1242

August 1997 Water Deliveries

Date	Acre Feet	Name	Location	Doc. #
8/31/1997	2.44	Mt. View Road	North Side	No. 1240
8/31/1997	10.04	Pescadero Farms	Pombo Home Place	No. 1237
8/31/1997	14.02	Pescadero Farms	Pombo/115	No. 1238
8/31/1997	14.00	Pescadero Farms	Pombo/115	No. 1238
8/31/1997	9.06	Robert Moniz	Schulte Rd.	No. 1251

4620.47 August Deliveries  
-550.00 CVP Supplies  
 4070.47 River Water

## September 1997 Water Deliveries

Date	Acre Feet	Name	Location	Doc. #
9/1/1997	8.82	Silva Bros. Dairy	Alvarez	No. 6323
9/1/1997	6.35	Alvarez Produce	Barbe	No. 1256
9/1/1997	3.94	Alvarez Produce	Barbe	No. 1256
9/1/1997	12.58	Stephen Pellegri	Costa	No. 6324
9/1/1997	7.71	David Pombo	Ensley	No. 6328
9/1/1997	6.43	Ernest J. Pombo Estate	Freeway	No. 1252
9/1/1997	11.56	Alfred Henriques	Home Place	No. 6329
9/1/1997	7.68	A. Souza & Son	Souza 68	No. 6330
9/1/1997	7.23	Ernest J. Pombo Estate	M.Costa-Pipeline	No. 1254
9/1/1997	5.41	San Julian Farms	Mattos	No. 1255
9/1/1997	10.04	Pescadero Farms	Pombo Home Place	No. 1237
9/1/1997	2.34	Pescadero Farms	Pombo/115	No. 1238
9/1/1997	4.66	Pescadero Farms	Pombo/115	No. 1238
9/1/1997	7.50	Robert Moniz	Schulte Rd.	No. 1251
9/1/1997	1.99	Diablo Produce Exchange	Zambetti	No. 1258
9/2/1997	9.57	Ernie Pombo, Jr.	Aitkens	No. 1253
9/2/1997	10.30	Ernie Pombo, Jr.	Aitkens	No. 1253
9/2/1997	6.62	Silva Bros. Dairy	Alvarez	No. 6323
9/2/1997	6.53	Alvarez Produce	Barbe	No. 1256
9/2/1997	2.32	Alvarez Produce	Barbe	No. 1256
9/2/1997	2.54	Alvarez Produce	Barbe	No. 1256
9/2/1997	5.53	Ernie Pombo, Jr.	Carnazzo	No. 6325
9/2/1997	6.39	Ernest J. Pombo Estate	Corral Hollow	No. 6326
9/2/1997	12.58	Stephen Pellegri	Costa	No. 6324
9/2/1997	3.40	David Pombo	Ensley	No. 6328
9/2/1997	9.64	Ernest J. Pombo Estate	Freeway	No. 1252
9/2/1997	0.61	Jon Huber	Grantline Rd.	No. 6319
9/2/1997	7.32	Ernest J. Pombo Estate	Grantline Rd.	No. 6327
9/2/1997	16.32	Alfred Henriques	Home Place	No. 6329
9/2/1997	12.65	A. Souza & Son	Souza 68	No. 6330
9/2/1997	0.39	Spivie Hayhurst	Lammers	No. 1257
9/2/1997	10.52	Ernest J. Pombo Estate	M.Costa-Pipeline	No. 1254
9/2/1997	7.42	San Julian Farms	Mattos	No. 1255
9/2/1997	8.08	Silva Bros. Dairy	Oliveira	No. 6333
9/2/1997	2.28	Silva Bros. Dairy	Oliveira	No. 6333
9/2/1997	6.91	A. Souza & Son	Souza 74	No. 6331
9/2/1997	10.04	Pescadero Farms	Pombo Home Place	No. 1237
9/2/1997	1.57	Diablo Produce Exchange	Zambetti	No. 1258
9/3/1997	9.29	Ernie Pombo, Jr.	Aitkens	No. 1253
9/3/1997	14.12	Ernie Pombo, Jr.	Aitkens	No. 1253
9/3/1997	8.30	Ernie Pombo, Jr.	Carnazzo	No. 6325
9/3/1997	10.22	Ernest J. Pombo Estate	Corral Hollow	No. 6326
9/3/1997	10.48	Stephen Pellegri	Costa	No. 6324
9/3/1997	9.64	Ernest J. Pombo Estate	Freeway	No. 1252
9/3/1997	10.64	Ernest J. Pombo Estate	Grantline Rd.	No. 6327
9/3/1997	13.26	Alfred Henriques	Home Place	No. 6329
9/3/1997	3.64	Ernest J. Pombo Estate	Lammers/Freeway	No. 6335
9/3/1997	6.58	Ernest J. Pombo Estate	M.Costa-Pipeline	No. 1254
9/3/1997	5.15	Ernest J. Pombo Estate	M.Costa-Pipeline	No. 1254
9/3/1997	2.01	San Julian Farms	Mattos	No. 1255
9/3/1997	6.11	San Julian Farms	Mattos	No. 1255
9/3/1997	4.40	Luis DeSouza	Moniz	No. 6337
9/3/1997	14.36	Silva Bros. Dairy	Oliveira	No. 6333
9/3/1997	9.12	Silva Bros. Dairy	Oliveira	No. 6333
9/3/1997	10.71	A. Souza & Son	Souza 74	No. 6331

## September 1997 Water Deliveries

Date	Acre Feet	Name	Location	Doc. #
9/3/1997	1.56	A. Souza & Son	Souza 74	No. 6331
9/3/1997	9.43	Joe J. Machado	Patterson Pass	No. 1261
9/3/1997	6.18	Joe J. Machado	Patterson Pass	No. 6336
9/3/1997	1.26	Pescadero Farms	Pombo Home Place	No. 1237
9/3/1997	9.96	Pescadero Farms	Pombo Home Place	No. 1237
9/3/1997	2.61	Diablo Produce Exchange	Zambetti	No. 1258
9/4/1997	0.54	Doug Little	Von Sosten	No. 1262
9/4/1997	14.12	Ernie Pombo, Jr.	Aitkens	No. 1253
9/4/1997	6.27	James Edwards	Banta Rd.	No. 6339
9/4/1997	8.30	Ernie Pombo, Jr.	Carnazzo	No. 6325
9/4/1997	5.60	Joe Bacchetti	Castro	No. 1260
9/4/1997	14.04	Tony Jaques	Corral Hollow	No. 1259
9/4/1997	5.11	Tony Jaques	Corral Hollow	No. 1259
9/4/1997	11.10	Tony Jaques	Corral Hollow	No. 1259
9/4/1997	0.42	Ernest J. Pombo Estate	Corral Hollow	No. 6326
9/4/1997	9.64	Ernest J. Pombo Estate	Freeway	No. 1252
9/4/1997	10.64	Ernest J. Pombo Estate	Grantline Rd.	No. 6327
9/4/1997	6.99	Louis Dobler	Grantline Rd.	No. 6338
9/4/1997	1.92	Jessie Ruiz	Hansen Rd.	No. 6341
9/4/1997	4.15	Alfred Henriques	Highway	No. 6342
9/4/1997	2.13	OPC Farms, Inc.	Home Place	No. 6343
9/4/1997	12.48	Ernest J. Pombo Estate	Lammers/Freeway	No. 6335
9/4/1997	1.14	Ernest J. Pombo Estate	M.Costa-Pipeline	No. 1254
9/4/1997	8.38	San Julian Farms	Mattos	No. 1255
9/4/1997	14.36	Silva Bros. Dairy	Oliveira	No. 6333
9/4/1997	9.12	Silva Bros. Dairy	Oliveira	No. 6333
9/4/1997	19.68	Joe J. Machado	Patterson Pass	No. 1261
9/4/1997	9.87	Joe J. Machado	Patterson Pass	No. 6336
9/4/1997	11.38	Pescadero Farms	Pombo Home Place	No. 1237
9/4/1997	6.06	Salvador Dairy	Reeves Rd.	No. 6332
9/4/1997	2.37	Diablo Produce Exchange	Zambetti	No. 1258
9/5/1997	2.14	Doug Little	Von Sosten	No. 1262
9/5/1997	4.39	Ernest J. Pombo Estate	11th St.	No. 6344
9/5/1997	1.76	Ernie Pombo, Jr.	Aitkens	No. 1253
9/5/1997	5.70	James Edwards	Banta Rd.	No. 6339
9/5/1997	2.96	James Edwards	Banta Rd.	No. 6339
9/5/1997	6.06	Ernie Pombo, Jr.	Carnazzo	No. 6325
9/5/1997	14.14	Joe Bacchetti	Castro	No. 1260
9/5/1997	1.04	John Gualco	Chrisman Rd.	No. 1265
9/5/1997	19.26	Tony Jaques	Corral Hollow	No. 1259
9/5/1997	23.16	Tony Jaques	Corral Hollow	No. 1259
9/5/1997	0.40	Ernest J. Pombo Estate	Freeway	No. 1252
9/5/1997	4.65	Ernest J. Pombo Estate	Grantline Rd.	No. 6327
9/5/1997	4.99	Louis Dobler	Grantline Rd.	No. 6338
9/5/1997	0.62	Kevin Conner	Hansen Rd.	No. 1267
9/5/1997	6.72	Elizabeth Phillips	Hansen Rd.	No. 6340
9/5/1997	2.13	OPC Farms, Inc.	Home Place	No. 6343
9/5/1997	0.97	OPC Farms, Inc.	Home Place	No. 6343
9/5/1997	4.91	OPC Farms, Inc.	Home Place	No. 6343
9/5/1997	1.47	Cloyce Brooksher	Lammers	No. 1264
9/5/1997	0.78	Ernest J. Pombo Estate	Lammers/Freeway	No. 6335
9/5/1997	6.29	San Julian Farms	Mattos	No. 1255
9/5/1997	14.36	Silva Bros. Dairy	Oliveira	No. 6333
9/5/1997	2.09	Silva Bros. Dairy	Oliveira	No. 6333
9/5/1997	4.92	Joe J. Machado	Patterson Pass	No. 1261

## September 1997 Water Deliveries

Date	Acre Feet	Name	Location	Doc. #
9/5/1997	11.38	Pescadero Farms	Pombo Home Place	No. 1237
9/5/1997	4.19	Salvador Dairy	Reeves Rd.	No. 6332
9/5/1997	4.08	Don Holck Farms	Von Sosten Rd.	No. 1266
9/5/1997	4.08	Don Holck Farms	Von Sosten Rd.	No. 1266
9/5/1997	2.79	Diablo Produce Exchange	Zambetti	No. 1258
9/5/1997	0.09	Diablo Produce Exchange	Zambetti	No. 1258
9/6/1997	2.14	Doug Little	Von Sosten	No. 1262
9/6/1997	4.76	James Edwards	Banta Rd.	No. 6339
9/6/1997	3.61	James Edwards	Banta Rd.	No. 6339
9/6/1997	14.14	Joe Bacchetti	Castro	No. 1260
9/6/1997	2.50	John Gualco	Chrisman Rd.	No. 1265
9/6/1997	17.66	Tony Jaques	Corral Hollow	No. 1259
9/6/1997	15.91	Tony Jaques	Corral Hollow	No. 1259
9/6/1997	4.79	Gary Smith	Grantline	No. 6345
9/6/1997	0.61	Kevin Conner	Hansen Rd.	No. 1267
9/6/1997	9.06	OPC Farms, Inc.	Home Place	No. 6343
9/6/1997	14.36	Silva Bros. Dairy	Oliveira	No. 6333
9/6/1997	0.47	Pescadero Farms	Pombo Home Place	No. 1237
9/6/1997	3.03	Kyle Pimentel	Souчек	No. 1263
9/6/1997	9.05	Greg Pombo	SP Freeway	No. 1268
9/6/1997	6.32	Don Holck Farms	Von Sosten Rd.	No. 1266
9/6/1997	6.32	Don Holck Farms	Von Sosten Rd.	No. 1266
9/6/1997	0.64	Diablo Produce Exchange	Zambetti	No. 1258
9/6/1997	3.10	Diablo Produce Exchange	Zambetti	No. 1258
9/7/1997	2.14	Doug Little	Von Sosten	No. 1262
9/7/1997	9.12	James Edwards	Banta Rd.	No. 6339
9/7/1997	7.66	Joe Bacchetti	Castro	No. 1260
9/7/1997	2.50	John Gualco	Chrisman Rd.	No. 1265
9/7/1997	4.49	Richard Mansfield	Grantline	No. 6346
9/7/1997	1.89	OPC Farms, Inc.	Home Place	No. 6343
9/7/1997	0.39	OPC Farms, Inc.	Home Place	No. 6343
9/7/1997	0.75	OPC Farms, Inc.	Home Place	No. 6343
9/7/1997	1.14	IMP Livestock	Martin-Wicklund Rd.	No. 6351
9/7/1997	14.36	Silva Bros. Dairy	Oliveira	No. 6333
9/7/1997	1.21	Lynn Bedford	Pedro	No. 6347
9/7/1997	3.71	Greg Pombo	Serpa	No. 1269
9/7/1997	5.20	Kyle Pimentel	Souчек	No. 1263
9/7/1997	24.12	Greg Pombo	SP Freeway	No. 1268
9/7/1997	5.27	Don Holck Farms	Von Sosten Rd.	No. 1266
9/7/1997	2.11	Don Holck Farms	Von Sosten Rd.	No. 1266
9/7/1997	2.46	Diablo Produce Exchange	Zambetti	No. 1258
9/8/1997	0.13	Doug Little	Von Sosten	No. 1262
9/8/1997	6.16	Joe Bacchetti	Atwal	No. 6349
9/8/1997	5.06	Joe Bacchetti	Atwal	No. 6349
9/8/1997	9.12	James Edwards	Banta Rd.	No. 6339
9/8/1997	2.50	John Gualco	Chrisman Rd.	No. 1265
9/8/1997	11.06	Ernest J. Pombo Estate	Freeway	No. 1271
9/8/1997	10.40	Ernest J. Pombo Estate	M. Costa-Pipeline	No. 1270
9/8/1997	1.65	IMP Livestock	Martin-Wicklund Rd.	No. 6351
9/8/1997	4.14	Lynn Bedford	Pedro	No. 6347
9/8/1997	7.93	Ornellas Dairy	Reeves Rd.	No. 6348
9/8/1997	8.10	Greg Pombo	Serpa	No. 1269
9/8/1997	5.20	Kyle Pimentel	Souчек	No. 1263
9/8/1997	24.12	Greg Pombo	SP Freeway	No. 1268
9/8/1997	3.80	David Pombo	Younts	No. 6350

## September 1997 Water Deliveries

Date	Acre Feet	Name	Location	Doc. #
9/9/1997	10.20	Joe Bacchetti	Atwal	No. 6349
9/9/1997	8.38	Joe Bacchetti	Atwal	No. 6349
9/9/1997	9.12	James Edwards	Banta Rd.	No. 6339
9/9/1997	0.63	John Gualco	Chrisman Rd.	No. 1265
9/9/1997	16.08	Ernest J. Pombo Estate	Freeway	No. 1271
9/9/1997	3.06	Ernest J. Pombo Estate	Grantline Rd.	No. 6362
9/9/1997	14.26	Ernest J. Pombo Estate	M. Costa-Pipeline	No. 1270
9/9/1997	4.20	Damon Pombo	Patterson Pass	No. 6352
9/9/1997	4.14	Lynn Bedford	Pedro	No. 6347
9/9/1997	12.28	Ornellas Dairy	Reeves Rd.	No. 6348
9/9/1997	5.06	Greg Pombo	Serpa	No. 1269
9/9/1997	1.51	Greg Pombo	Serpa	No. 1269
9/9/1997	5.20	Kyle Pimentel	Souчек	No. 1263
9/9/1997	16.08	Greg Pombo	SP Freeway	No. 1268
9/9/1997	3.35	Greg Pombo	SP Freeway	No. 1268
9/9/1997	5.71	David Pombo	Younts	No. 6350
9/10/1997	10.20	Joe Bacchetti	Atwal	No. 6349
9/10/1997	8.38	Joe Bacchetti	Atwal	No. 6349
9/10/1997	9.12	James Edwards	Banta Rd.	No. 6339
9/10/1997	6.03	Ernest J. Pombo Estate	Freeway	No. 1271
9/10/1997	9.78	Ernest J. Pombo Estate	Grantline Rd.	No. 6362
9/10/1997	5.08	Pescadero Farms	Ice Plant	No. 1272
9/10/1997	10.59	Ernest J. Pombo Estate	Lammers/Freeway	No. 6353
9/10/1997	6.53	Ernest J. Pombo Estate	M. Costa-Pipeline	No. 1270
9/10/1997	8.78	Joe J. Machado	Patterson Pass	No. 1275
9/10/1997	3.45	Damon Pombo	Patterson Pass	No. 6352
9/10/1997	4.14	Lynn Bedford	Pedro	No. 6347
9/10/1997	0.13	Ornellas Dairy	Reeves Rd.	No. 6348
9/10/1997	5.20	Kyle Pimentel	Souчек	No. 1263
9/10/1997	10.04	Greg Pombo	SP Freeway	No. 1268
9/11/1997	10.20	Joe Bacchetti	Atwal	No. 6349
9/11/1997	2.27	Joe Bacchetti	Atwal	No. 6349
9/11/1997	4.94	James Edwards	Banta Rd.	No. 6339
9/11/1997	11.77	Greg Pombo	Castro	No. 1276
9/11/1997	4.48	Ernest J. Pombo Estate	Grantline Rd.	No. 6362
9/11/1997	4.82	Martin & Silva	Henderson Rd.	No. 6360
9/11/1997	10.16	Pescadero Farms	Ice Plant	No. 1272
9/11/1997	12.39	A. Souza & Son	Souza 68	No. 6320
9/11/1997	1.96	Damon Pombo	Koehnen	No. 6356
9/11/1997	5.43	Damon Pombo	Koehnen	No. 6356
9/11/1997	1.05	Damon Pombo	Koehnen	No. 6356
9/11/1997	4.17	Damon Pombo	Koehnen	No. 6356
9/11/1997	4.23	Ernest J. Pombo Estate	Lammers/Freeway	No. 6353
9/11/1997	18.32	Joe J. Machado	Patterson Pass	No. 1275
9/11/1997	10.34	Damon Pombo	Patterson Pass	No. 6352
9/11/1997	0.17	Lynn Bedford	Pedro	No. 6347
9/11/1997	2.07	Lynn Bedford	Pedro	No. 6347
9/11/1997	4.48	OPC Farms, Inc.	Salles #3	No. 1274
9/11/1997	2.71	OPC Farms, Inc.	Salles #4	No. 6354
9/11/1997	3.47	Kyle Pimentel	Souчек	No. 1263
9/11/1997	10.04	Greg Pombo	SP Freeway	No. 1268
9/11/1997	3.08	Ernest J. Pombo Estate	Wandruff	No. 1277
9/12/1997	0.43	Joe Bacchetti	Atwal	No. 6349
9/12/1997	14.79	Greg Pombo	Castro	No. 1276
9/12/1997	6.80	Martin & Silva	Henderson Rd.	No. 6360

## September 1997 Water Deliveries

Date	Acre Feet	Name	Location	Doc. #
9/12/1997	5.50	Pescadero Farms	Ice Plant	No. 1272
9/12/1997	6.60	A. Souza & Son	Souza 68	No. 6320
9/12/1997	10.02	Damon Pombo	Koehnen	No. 6356
9/12/1997	7.70	Damon Pombo	Koehnen	No. 6356
9/12/1997	18.32	Joe J. Machado	Patterson Pass	No. 1275
9/12/1997	6.89	Damon Pombo	Patterson Pass	No. 6352
9/12/1997	5.53	Damon Pombo	Patterson Pass	No. 6352
9/12/1997	6.32	OPC Farms, Inc.	Salles #3	No. 1274
9/12/1997	6.20	OPC Farms, Inc.	Salles #4	No. 6354
9/12/1997	6.27	Greg Pombo	SP Freeway	No. 1268
9/13/1997	1.16	Richard Minen	Grantline Rd.	No. 6358
9/13/1997	2.97	Martin & Silva	Henderson Rd.	No. 6360
9/13/1997	5.01	Damon Pombo	Koehnen	No. 6356
9/13/1997	7.06	Damon Pombo	Koehnen	No. 6356
9/13/1997	3.05	Mt.View Road	North Side	No. 1278
9/13/1997	4.58	Joe J. Machado	Patterson Pass	No. 1275
9/13/1997	16.60	Damon Pombo	Patterson Pass	No. 6352
9/13/1997	4.21	OPC Farms, Inc.	Salles #3	No. 1274
9/13/1997	1.94	OPC Farms, Inc.	Salles #4	No. 6354
9/13/1997	2.90	OPC Farms, Inc.	Salles #4	No. 6354
9/13/1997	3.70	Mt. View Road	South Side	No. 1279
9/14/1997	4.06	Mt.View Road	North Side	No. 1278
9/14/1997	16.60	Damon Pombo	Patterson Pass	No. 6352
9/14/1997	8.75	A. Souza & Son	Pedro	No. 6322
9/14/1997	1.76	OPC Farms, Inc.	Salles #4	No. 6354
9/15/1997	6.19	Ernest J. Pombo Estate	Grantline Rd.	No. 6359
9/15/1997	3.19	Alfred Henriques	Highway	No. 6361
9/15/1997	11.73	Ornellas Dairy	Lammers Rd.	No. 1282
9/15/1997	10.34	Ernest J. Pombo Estate	M. Costa-Cement Ditch	No. 1281
9/15/1997	1.77	Mt.View Road	North Side	No. 1278
9/15/1997	16.60	Damon Pombo	Patterson Pass	No. 6352
9/15/1997	13.71	A. Souza & Son	Pedro	No. 6322
9/15/1997	7.08	Mike Mattos	Pombo	No. 1273
9/16/1997	10.44	Ernie Pombo, Jr.	Aitkens	No. 1280
9/16/1997	10.30	Ernie Pombo, Jr.	Aitkens	No. 1280
9/16/1997	6.59	David Pombo	Ensley	No. 6364
9/16/1997	3.67	Ernest J. Pombo Estate	Grantline Rd.	No. 6359
9/16/1997	5.20	OPC Farms, Inc.	Home Place	No. 6363
9/16/1997	5.73	Alfred Henriques	Home Place	No. 6369
9/16/1997	16.08	Ornellas Dairy	Lammers Rd.	No. 1282
9/16/1997	14.18	Ernest J. Pombo Estate	M. Costa-Cement Ditch	No. 1281
9/16/1997	16.60	Damon Pombo	Patterson Pass	No. 6352
9/16/1997	10.00	Mike Mattos	Pombo	No. 1273
9/17/1997	4.77	Ernie Pombo, Jr.	Aitkens	No. 1280
9/17/1997	14.12	Ernie Pombo, Jr.	Aitkens	No. 1280
9/17/1997	4.15	David Pombo	Ensley	No. 6364
9/17/1997	6.83	Ernest J. Pombo Estate	Freeway	No. 1283
9/17/1997	7.56	OPC Farms, Inc.	Home Place	No. 6363
9/17/1997	17.20	Alfred Henriques	Home Place	No. 6369
9/17/1997	9.38	Ornellas Dairy	Lammers Rd.	No. 1282
9/17/1997	11.52	Ernest J. Pombo Estate	M. Costa-Cement Ditch	No. 1281
9/17/1997	16.60	Damon Pombo	Patterson Pass	No. 6352
9/17/1997	2.98	Souza & Teixeira Dairy	Patterson Pass	No. 6368
9/17/1997	2.92	Mike Mattos	Pombo	No. 1273
9/17/1997	6.46	Mike Mattos	Pombo	No. 1273



## September 1997 Water Deliveries

Date	Acre Feet	Name	Location	Doc. #
9/17/1997	5.92	Martin & Silva	San Jose Rd.	No. 6365
9/18/1997	9.71	Ernie Pombo, Jr.	Aitkens	No. 1280
9/18/1997	10.24	Ernest J. Pombo Estate	Freeway	No. 1283
9/18/1997	0.52	Jon Huber	Grantline Rd.	No. 6357
9/18/1997	1.72	Jessie Ruiz	Hansen Rd.	No. 6366
9/18/1997	1.26	OPC Farms, Inc.	Home Place	No. 6363
9/18/1997	1.44	Alfred Henriques	Home Place	No. 6369
9/18/1997	11.97	A. Souza & Son	Souza 68	No. 6376
9/18/1997	4.44	Ernest J. Pombo Estate	Lammers/Freeway	No. 6370
9/18/1997	1.95	Souza & Teixeira Dairy	Patterson Pass	No. 1284
9/18/1997	16.60	Damon Pombo	Patterson Pass	No. 6352
9/18/1997	5.10	Souza & Teixeira Dairy	Patterson Pass	No. 6368
9/18/1997	9.12	Mike Mattos	Pombo	No. 1273
9/18/1997	5.43	OPC Farms, Inc.	Rocha/Grantline	No. 6371
9/18/1997	11.84	Martin & Silva	San Jose Rd.	No. 6365
9/19/1997	10.24	Ernest J. Pombo Estate	Freeway	No. 1283
9/19/1997	6.28	Elizabeth Phillips	Hansen Rd.	No. 6367
9/19/1997	2.07	Manuel Amaral	Home Place	No. 6375
9/19/1997	4.96	A. Souza & Son	Souza 68	No. 6376
9/19/1997	13.32	Ernest J. Pombo Estate	Lammers/Freeway	No. 6370
9/19/1997	16.92	A. Souza & Son	Souza 74	No. 6355
9/19/1997	3.90	Souza & Teixeira Dairy	Patterson Pass	No. 1284
9/19/1997	13.66	Damon Pombo	Patterson Pass	No. 6352
9/19/1997	2.67	Damon Pombo	Patterson Pass	No. 6352
9/19/1997	2.66	Mike Mattos	Pombo	No. 1273
9/19/1997	6.13	Mike Mattos	Pombo	No. 1273
9/19/1997	13.72	OPC Farms, Inc.	Rocha/Grantline	No. 6371
9/19/1997	9.62	Martin & Silva	San Jose Rd.	No. 6365
9/19/1997	5.18	Alfred Pombo	Shop	No. 6372
9/20/1997	5.54	Ernest J. Pombo Estate	Freeway	No. 1283
9/20/1997	6.20	Manuel Amaral	Home Place	No. 6375
9/20/1997	2.82	A. Souza & Son	Souza 74	No. 6355
9/20/1997	13.49	Damon Pombo	Patterson Pass	No. 6352
9/20/1997	1.45	Mike Mattos	Pombo	No. 1273
9/20/1997	13.72	OPC Farms, Inc.	Rocha/Grantline	No. 6371
9/20/1997	1.37	Alfred Pombo	Shop	No. 6372
9/20/1997	4.56	Alfred Pombo	Shop	No. 6372
9/20/1997	12.44	Alfred Pombo	Shop	No. 6372
9/21/1997	6.20	Manuel Amaral	Home Place	No. 6375
9/21/1997	13.72	OPC Farms, Inc.	Rocha/Grantline	No. 6371
9/21/1997	6.42	Alfred Pombo	Shop	No. 6372
9/21/1997	12.44	Alfred Pombo	Shop	No. 6372
9/21/1997	4.02	Alfred Pombo	Shop	No. 6372
9/22/1997	7.71	Ernest J. Pombo Estate	Grantline	No. 6373
9/22/1997	10.00	Lynn Bedford	Home Place	No. 6374
9/22/1997	5.94	Manuel Amaral	Home Place	No. 6375
9/22/1997	9.72	Ernest J. Pombo Estate	M. Costa-Pipeline	No. 1285
9/22/1997	13.72	OPC Farms, Inc.	Rocha/Grantline	No. 6371
9/22/1997	8.03	Alfred Pombo	Shop	No. 6372
9/22/1997	11.34	Alfred Pombo	Shop	No. 6372
9/23/1997	10.03	Ernest J. Pombo Estate	Grantline	No. 6373
9/23/1997	15.00	Lynn Bedford	Home Place	No. 6374
9/23/1997	4.31	A. Souza & Son	Souza 68	No. 6380
9/23/1997	1.40	Cloyce Brooksher	Lammers Rd.	No. 1286
9/23/1997	13.72	Ernest J. Pombo Estate	M. Costa-Pipeline	No. 1285

## September 1997 Water Deliveries

Date	Acre Feet	Name	Location	Doc. #
9/23/1997	8.28	Joe J. Machado	Patterson Pass	No. 1287
9/23/1997	1.10	Joe J. Machado	Patterson Pass	No. 1287
9/23/1997	13.74	Joe J. Machado	Patterson Pass	No. 6377
9/23/1997	3.15	OPC Farms, Inc.	Rocha/Grantline	No. 6371
9/23/1997	11.34	Alfred Pombo	Shop	No. 6372
9/23/1997	2.22	Alfred Pombo	Shop	No. 6372
9/23/1997	1.28	Diablo Produce Exchange	Zambetti	No. 1288
9/24/1997	5.36	Ernest J. Pombo Estate	Freeway	No. 1290
9/24/1997	3.75	Lynn Bedford	Home Place	No. 6374
9/24/1997	5.96	Lynn Bedford	Home Place	No. 6374
9/24/1997	0.49	Lynn Bedford	Home Place	No. 6374
9/24/1997	18.80	A. Souza & Son	Souza 68	No. 6380
9/24/1997	13.72	Ernest J. Pombo Estate	M. Costa-Pipeline	No. 1285
9/24/1997	6.34	Joe J. Machado	Patterson Pass	No. 1287
9/24/1997	14.50	Joe J. Machado	Patterson Pass	No. 6377
9/24/1997	4.07	Robert Moniz	Schulte Rd.	No. 1289
9/24/1997	4.31	Robert Moniz	Schulte Rd.	No. 1289
9/24/1997	11.34	Alfred Pombo	Shop	No. 6372
9/24/1997	0.69	Alfred Pombo	Shop	No. 6372
9/24/1997	4.80	David Pombo	Younts	No. 6379
9/24/1997	3.92	Diablo Produce Exchange	Zambetti	No. 1288
9/25/1997	16.08	Ernest J. Pombo Estate	Freeway	No. 1290
9/25/1997	2.22	Lynn Bedford	Home Place	No. 6374
9/25/1997	3.71	Ernest J. Pombo Estate	M. Costa-Pipeline	No. 1285
9/25/1997	8.86	Robert Moniz	Schulte Rd.	No. 1289
9/25/1997	0.95	Alfred Pombo	Shop	No. 6372
9/25/1997	6.38	Alfred Pombo	Shop	No. 6378
9/26/1997	11.73	Ernest J. Pombo Estate	Freeway	No. 1290
9/27/1997	5.51	Gary Smith	Hansen Rd.	No. 6383
9/27/1997	5.43	San Julian Farms	Mattos	No. 1293
9/27/1997	3.30	Mt. View Road	North Side	No. 1292
9/27/1997	1.75	Raymond Castello	Schulte Rd.	No. 1294
9/27/1997	3.49	Mt. View Road	South Side	No. 1291
9/28/1997	3.05	Richard Mansfield	Grantline Rd.	No. 6384
9/28/1997	7.66	San Julian Farms	Mattos	No. 1293
9/28/1997	2.35	Mt. View Road	North Side	No. 1292
9/28/1997	3.00	Raymond Castello	Schulte Rd.	No. 1294
9/28/1997	0.29	Mt. View Road	South Side	No. 1291
9/29/1997	7.12	Ernest J. Pombo Estate	Grantline Rd.	No. 6385
9/29/1997	9.72	Ernest J. Pombo Estate	M. Costa-Pipeline	No. 1295
9/29/1997	2.23	San Julian Farms	Mattos	No. 1293
9/29/1997	4.73	San Julian Farms	Mattos	No. 1293
9/29/1997	4.96	A. Souza & Son	Souza 74	No. 6381
9/29/1997	2.75	Raymond Castello	Schulte Rd.	No. 1294
9/29/1997	3.02	Diablo Produce Exchange	Zambetti	No. 1296
9/30/1997	5.70	Mary Silva	11th St.	No. 6388
9/30/1997	0.39	Jon Huber	Grantline	No. 6387
9/30/1997	10.36	Ernest J. Pombo Estate	Grantline Rd.	No. 6385
9/30/1997	7.52	Ed Lusby	Hansen Rd.	No. 6386
9/30/1997	5.89	Ed Lusby	Hansen Rd.	No. 6386
9/30/1997	9.99	Ernest J. Pombo Estate	Lammers/Freeway	No. 6389
9/30/1997	13.72	Ernest J. Pombo Estate	M. Costa-Pipeline	No. 1295
9/30/1997	6.68	San Julian Farms	Mattos	No. 1293
9/30/1997	14.86	A. Souza & Son	Souza 74	No. 6381
9/30/1997	13.36	Joe J. Machado	Patterson Pass	No. 1297

September 1997 Water Deliveries

Date	Acre Feet	Name	Location	Doc. #
9/30/1997	4.26	Diablo Produce Exchange	Zambetti	No. 1296

2692.44 September Deliveries  
-26.00 CVP Supplies  
2666.44 River Water

## October 1997 Water Deliveries

Date	Acre Feet	Name	Location	Doc. #
10/1/1997	10.14	Mary Silva	11th St.	No. 6388
10/1/1997	5.75	Ernest J. Pombo Estate	11th St.	No. 6391
10/1/1997	3.46	Ernest J. Pombo Estate	Grantline Rd.	No. 6385
10/1/1997	8.25	Ed Lusby	Hansen Rd.	No. 6386
10/1/1997	1.57	Ed Lusby	Hansen Rd.	No. 6386
10/1/1997	2.22	Ernest J. Pombo Estate	Lammers/Freeway	No. 6389
10/1/1997	5.43	Ernest J. Pombo Estate	M. Costa-Pipeline	No. 1295
10/1/1997	3.62	San Julian Farms	Mattos	No. 1293
10/1/1997	18.32	Joe J. Machado	Patterson Pass	No. 1297
10/1/1997	4.76	David Pombo	Younts	No. 6392
10/1/1997	2.13	Diablo Produce Exchange	Zambetti	No. 1296
10/2/1997	5.07	Mary Silva	11th St.	No. 6388
10/2/1997	15.27	Joe J. Machado	Patterson Pass	No. 1297
10/2/1997	16.58	A. Souza & Son	Pedro	No. 6382
10/3/1997	1.38	A. Souza & Son	Pedro	No. 6382
10/4/1997	6.41	Elizabeth Phillips	Hansen	No. 6390
10/4/1997	7.48	Salvador Dairy	Reeves Rd.	No. 6393
10/5/1997	5.89	Salvador Dairy	Reeves Rd.	No. 6393
10/6/1997	3.36	Ernest J. Pombo Estate	Grantline Rd.	No. 6395
10/6/1997	9.11	Ernest J. Pombo Estate	M. Costa-Cement Ditch	No. 1298
10/6/1997	2.44	Lynn Bedford	Pedro	No. 6394
10/7/1997	9.50	Ernest J. Pombo Estate	Grantline Rd.	No. 6395
10/7/1997	14.10	Ernest J. Pombo Estate	M. Costa-Cement Ditch	No. 1298
10/7/1997	15.36	A. Souza & Son	Souza 74	No. 6397
10/7/1997	4.34	Lynn Bedford	Pedro	No. 6394
10/8/1997	10.43	David Pombo	Ensleys	No. 6400
10/8/1997	1.59	Ernest J. Pombo Estate	Grantline Rd.	No. 6395
10/8/1997	5.46	Elizabeth Phillips	Hansen Rd.	No. 6403
10/8/1997	12.33	Ernest J. Pombo Estate	M. Costa-Cement Ditch	No. 1298
10/8/1997	3.61	A. Souza & Son	Souza 74	No. 6397
10/8/1997	4.34	Lynn Bedford	Pedro	No. 6394
10/9/1997	3.80	Lynn Bedford	Pedro	No. 6394
10/10/1997	1.49	John Serpa	Schulte Rd.	No. 1299
10/11/1997	2.96	Mt. View Road	South Side	No. 1301
10/12/1997	0.54	John Serpa	Schulte Rd.	No. 1299
10/13/1997	3.36	Ernest J. Pombo Estate	Grantline Rd.	No. 6399
10/13/1997	3.93	Ernest J. Pombo Estate	Lammers/Freeway	No. 6398
10/13/1997	4.55	Ernest J. Pombo Estate	M. Costa-Pipeline	No. 1302
10/14/1997	7.24	Ernest J. Pombo Estate	Freeway	No. 1303
10/14/1997	9.50	Ernest J. Pombo Estate	Grantline Rd.	No. 6399
10/14/1997	4.91	Ernest J. Pombo Estate	Lammers/Freeway	No. 6398
10/14/1997	8.28	Ernest J. Pombo Estate	Lammers/Freeway	No. 6398
10/14/1997	13.66	Ernest J. Pombo Estate	M. Costa-Pipeline	No. 1302
10/15/1997	10.22	Ernest J. Pombo Estate	Freeway	No. 1303
10/15/1997	2.38	Ernest J. Pombo Estate	Grantline Rd.	No. 6399
10/15/1997	1.21	Alfred Henriques	Highway	No. 6396
10/15/1997	2.28	Alfred Henriques	Highway	No. 6396
10/15/1997	4.83	Alfred Henriques	Home Place	No. 6402
10/15/1997	1.77	Ernest J. Pombo Estate	Lammers/Freeway	No. 6398
10/15/1997	13.66	Ernest J. Pombo Estate	M. Costa-Pipeline	No. 1302
10/15/1997	6.42	David Pombo	Younts	No. 6401
10/16/1997	10.22	Ernest J. Pombo Estate	Freeway	No. 1303
10/16/1997	15.44	Alfred Henriques	Home Place	No. 6402

## October 1997 Water Deliveries

Date	Acre Feet	Name	Location	Doc. #
10/16/1997	1.71	Ernest J. Pombo Estate	M. Costa-Pipeline	No. 1302
10/16/1997	0.39	Spivie Hayhurst	Schulte	No. 1305
10/16/1997	3.87	Ernest J. Pombo Estate	Wandruff	No. 1304
10/16/1997	3.11	David Pombo	Younts	No. 6401
10/17/1997	3.83	Ernest J. Pombo Estate	Freeway	No. 1303
10/17/1997	8.75	Ernest J. Pombo Estate	Freeway	No. 1303
10/17/1997	5.79	Alfred Henriques	Home Place	No. 6402
10/17/1997	9.16	Joe J. Machado	Patterson Pass	No. 1307
10/17/1997	5.40	Joe J. Machado	Patterson Pass	No. 6404
10/17/1997	0.49	Joe J. Machado	Patterson Pass	No. 6404
10/17/1997	2.93	Diablo Produce Exchange	Zambetti	No. 1306
10/18/1997	1.75	Ernest J. Pombo Estate	Freeway	No. 1303
10/18/1997	1.40	Cloyce Brooksher	Lammers	No. 1308
10/18/1997	9.54	Joe J. Machado	Patterson Pass	No. 1307
10/18/1997	7.36	Joe J. Machado	Patterson Pass	No. 6404
10/18/1997	1.79	Manuel Amaral	Patterson Pass	No. 6406
10/18/1997	2.63	Manuel Amaral	Patterson Pass	No. 6406
10/18/1997	2.75	Diablo Produce Exchange	Zambetti	No. 1306
10/18/1997	1.79	Diablo Produce Exchange	Zambetti	No. 1306
10/19/1997	4.10	Manuel Amaral	Patterson Pass	No. 6406
10/19/1997	6.00	Manuel Amaral	Patterson Pass	No. 6406
10/19/1997	2.83	Diablo Produce Exchange	Zambetti	No. 1306
10/20/1997	1.36	Thomsen Farms	Cordes	No. 1310
10/20/1997	4.06	Thomsen Farms	Cordes	No. 1310
10/20/1997	4.10	Manuel Amaral	Patterson Pass	No. 6406
10/20/1997	6.00	Manuel Amaral	Patterson Pass	No. 6406
10/21/1997	3.36	Thomsen Farms	Cordes	No. 1310
10/21/1997	6.55	Thomsen Farms	Cordes	No. 1310
10/21/1997	3.33	Ernest J. Pombo Estate	Grantline Rd.	No. 6408
10/21/1997	4.67	Ernest J. Pombo Estate	M. Costa-Pipeline	No. 1311
10/21/1997	4.10	Manuel Amaral	Patterson Pass	No. 6406
10/21/1997	6.00	Manuel Amaral	Patterson Pass	No. 6406
10/21/1997	12.76	Joe J. Machado	Patterson Pass Rd.	No. 1309
10/22/1997	0.76	Thomsen Farms	Cordes	No. 1310
10/22/1997	2.84	Thomsen Farms	Cordes	No. 1310
10/22/1997	4.15	Thomsen Farms	Cordes	No. 1310
10/22/1997	8.88	Ernest J. Pombo Estate	Grantline Rd.	No. 6408
10/22/1997	14.00	Ernest J. Pombo Estate	M. Costa-Pipeline	No. 1311
10/22/1997	1.37	Manuel Amaral	Patterson Pass	No. 6406
10/22/1997	0.51	Manuel Amaral	Patterson Pass	No. 6406
10/22/1997	2.00	Manuel Amaral	Patterson Pass	No. 6406
10/22/1997	1.97	Manuel Amaral	Patterson Pass	No. 6406
10/22/1997	18.56	Joe J. Machado	Patterson Pass Rd.	No. 1309
10/23/1997	12.44	Thomsen Farms	Cordes	No. 1310
10/23/1997	2.59	Ernest J. Pombo Estate	Grantline Rd.	No. 6408
10/23/1997	11.08	Ernest J. Pombo Estate	M. Costa-Pipeline	No. 1311
10/23/1997	1.05	Manuel Amaral	Patterson Pass	No. 6406
10/23/1997	8.89	Joe J. Machado	Patterson Pass Rd.	No. 1309
10/23/1997	1.22	Monique Etcheverry	Schulte Rd.	No. 1314
10/23/1997	4.44	David Pombo	Younts	No. 6415
10/24/1997	12.44	Thomsen Farms	Cordes	No. 1310
10/24/1997	1.37	Jessie Ruiz	Hansen Rd.	No. 6405
10/24/1997	2.78	Monique Etcheverry	Schulte Rd.	No. 1314

October 1997 Water Deliveries

Date	Acre Feet	Name	Location	Doc. #
10/25/1997	12.44	Thomsen Farms	Cordes	No. 1310
10/25/1997	1.82	Jessie Ruiz	Hansen Rd.	No. 6405
10/25/1997	3.02	Mt.View Road	North Side	No. 1313
10/25/1997	2.78	Monique Etcheverry	Schulte Rd.	No. 1314
10/25/1997	2.99	Mt. View Road	South Side	No. 1312
10/26/1997	12.44	Thomsen Farms	Cordes	No. 1310
10/26/1997	6.00	Richard Mansfield	Grantline Rd.	No. 6407
10/26/1997	1.08	Mt.View Road	North Side	No. 1313
10/26/1997	2.78	Monique Etcheverry	Schulte Rd.	No. 1314
10/27/1997	12.44	Thomsen Farms	Cordes	No. 1310
10/27/1997	10.24	Ernest J. Pombo Estate	Freeway	No. 1316
10/27/1997	5.65	Ernest J. Pombo Estate	Grantline Rd.	No. 6409
10/27/1997	10.43	Ernest J. Pombo Estate	M. Costa-Cement Ditch	No. 1315
10/28/1997	12.44	Thomsen Farms	Cordes	No. 1310
10/28/1997	4.31	David Pombo	Ensley	No. 6413
10/28/1997	14.90	Ernest J. Pombo Estate	Freeway	No. 1316
10/28/1997	5.48	Ernest J. Pombo Estate	Grantline Rd.	No. 6409
10/28/1997	2.83	Alfred Henriques	Highway	No. 6410
10/28/1997	14.72	Ernest J. Pombo Estate	M. Costa-Cement Ditch	No. 1315
10/29/1997	12.44	Thomsen Farms	Cordes	No. 1310
10/29/1997	6.46	David Pombo	Ensley	No. 6413
10/29/1997	5.90	Ernest J. Pombo Estate	Freeway	No. 1316
10/29/1997	9.76	Ernest J. Pombo Estate	Lammers/Freeway	No. 6412
10/29/1997	8.89	Ernest J. Pombo Estate	M. Costa-Cement Ditch	No. 1315
10/29/1997	7.29	Robert Moniz	Schulte Rd.	No. 1317
10/30/1997	1.54	Ernest J. Pombo Estate	11th St.	No. 6414
10/30/1997	2.38	Ernest J. Pombo Estate	11th St.	No. 6414
10/30/1997	12.44	Thomsen Farms	Cordes	No. 1310
10/30/1997	7.69	Ernest J. Pombo Estate	Lammers/Freeway	No. 6412
10/30/1997	6.63	Robert Moniz	Schulte Rd.	No. 1317
10/30/1997	1.22	Robert Moniz	Schulte Rd.	No. 1317
10/31/1997	12.44	Thomsen Farms	Cordes	No. 1310
10/31/1997	5.53	Elizabeth Phillips	Hansen Rd.	No. 6411

848.75 October Deliveries

0.00 CVP Supplies

848.75 River Water

**Attachment E**

---

**WSID July 1997 Daily Pump Reports**

7-1-97

1997

THE WEST SIDE IRRIGATION DISTRICT — DAILY REPORT

24 HOURS ENDING MIDNIGHT Tue 7 1 9

No. 1 PUMP					No. 2 PUMP					No. 3 PUMP					No. 4 PUMP					No. 5 PUMP					Main Panel		IN TAK CANAL GAUGE				
ON	OFF	AMPS	VAC.	OIL RINGS	ON	OFF	AMPS	VAC.	OIL RINGS	ON	OFF	AMPS	VAC.	OIL RINGS	ON	OFF	AMPS	VAC.	OIL RINGS	ON	OFF	AMPS	VAC.	OIL RINGS	VOLTS	AMPS					
		56					60					62					61												1500	372	
		56					60					62					61												1500	374	
		56					60					62					61												1500	378	
		59					60					62					61												1500	380	
		55					60					62					62												1500	383	
		57					60					62					62												1500	387	3
		57					60					62					61												1500	409	2
		56					60					61					60												1500	409	2
		56					60					61					60												1500	409	
		57					60					62					60												1500	405	
		57					60					62					60												1500	408	
No. 5 PUMP					No. 6 PUMP					No. 7 PUMP					No. 8 PUMP					C.V.P. SERVICE					OPERATOR						
ON	OFF	AMPS	VAC.	OIL RINGS	ON	OFF	AMPS	VAC.	OIL RINGS	ON	OFF	AMPS	VAC.	OIL RINGS	ON	OFF	AMPS	VAC.	OIL RINGS	Time	ON	OFF	AMPS	VAC.	OIL RINGS	WATT HOUR METER	NAME	FROM	TO		
							36					34					34									Present Reading					
							36					34					34									Previous Reading					
							36					34					34									Difference					
							36					34					34									Consumed					
							36					34					34									K. W. Hr.					
							36					34					34									SERVICE REPORT					
							36					34					34									Max. Amps. Observed					
							36					34					34									Time of Max. Amps.					
							36					34					34									Min. Amps. Observed					
							36					34					34									Time of Min. Amps.					
							36					34					34									Weather					
							36					34					34									Max. Temp.					
							36					34					34									Min. Temp.					
							36					34					34									Rain Fall					
							36					34					34									Present Hours, H. L.					
							36					34					34									Previous Hours, H. L.					
							36					34					34									Total to Date					
							36					34					34									Present Hours, I. L.					
							36					34					34									Previous Hours, I. L.					
							36					34					34									Total to Date					
							36					34					34									Present Hours, H. and I. L.					
							36					34					34									Previous Hours, H. and I. L.					
							36					34					34									Total to Date					

REMARKS  
Started #9 HL 3 AM





7-3-97

THE WEST SIDE IRRIGATION DISTRICT — DAILY REPORT

24 HOURS ENDING MIDNIGHT July 3 1997

No. 1 PUMP					No. 2 PUMP					No. 3 PUMP					No. 4 PUMP					No. 5 PUMP					Main Panel		IN TAKE CANAL GAUGE		
ON	OFF	AMPS.	VAC.	OIL RINGS	ON	OFF	AMPS.	VAC.	OIL RINGS	ON	OFF	AMPS.	VAC.	OIL RINGS	ON	OFF	AMPS.	VAC.	OIL RINGS	ON	OFF	AMPS.	VAC.	OIL RINGS	VOLTS	AMPS.			
		57										62					60					1 AM 37					2300 345		
		57										62					60					36					2300 376		
		57			2:30 A		60					62					60					32					2300 377		
		57															60										2300 378		
		58										67					61										2500 379		
		59															61										2500 379		
		58										61															2500 373		
		58										61					61										2500 323		
		56										60					60										2500 369		
		57										60					60										2500 371		
		57										61					60										2500 371		
		57										61					60										2500 371		
		57										61					60										2500 371		
		57										61					60										2500 371		
		57										61					60										2500 371		
		57										61					60										2500 371		
		57										61					60										2500 371		
		57										61					60										2500 371		
		57										61					60										2500 371		
		57										61					60										2500 371		
		57										61					60										2500 371		
		57										61					60										2500 371		
		57										61					60										2500 371		
		57										61					60										2500 371		
		57										61					60										2500 371		
		57										61					60										2500 371		
		57										61					60										2500 371		
		57										61					60										2500 371		
		57										61					60										2500 371		
		57										61					60										2500 371		
		57										61					60										2500 371		
		57										61					60										2500 371		
		57										61					60										2500 371		
		57										61					60										2500 371		
		57										61					60										2500 371		
		57										61					60										2500 371		
		57										61					60										2500 371		
		57										61					60										2500 371		
		57										61					60										2500 371		
		57										61					60										2500 371		
		57										61					60										2500 371		
		57										61					60										2500 371		
		57										61					60										2500 371		
		57										61					60										2500 371		
		57										61					60										2500 371		
		57										61					60										2500 371		
		57										61					60										2500 371		
		57										61					60										2500 371		
		57										61					60										2500 371		
		57										61					60										2500 371		
		57										61					60										2500 371		
		57										61					60										2500 371		
		57										61					60										2500 371		
		57										61					60										2500 371		
		57										61					60										2500 371		
		57										61					60										2500 371		
		57										61					60										2500 371		
		57										61					60										2500 371		
		57										61					60										2500 371		
		57										61					60										2500 371		
		57										61					60										2500 371		
		57										61					60										2500 371		
		57										61					60										2500 371		
		57										61					60										2500 371		
		57										61					60										2500 371		
		57										61					60										2500 371		
		57										61					60										2500 371		
		57										61					60										2500 371		
		57										61					60										2500 371		
		57										61					60										2500 371		
		57										61					60										2500 371		
		57										61					60										2500 371		
		57										61					60										2500 371		
		57										61					60										2500 371		
		57										61					60										2500 371		
		57										61					60										2500 371		
		57										61					60										2500 371		
		57										61					60												

7-4-97

THE WEST SIDE IRRIGATION DISTRICT — DAILY REPORT

24 HOURS ENDING MIDNIGHT Fri 7 4 97

No. 1 PUMP					No. 2 PUMP					No. 3 PUMP					No. 4 PUMP					No. 5 PUMP					Main Panel		IN TAKE CANAL RAISE						
ON	OFF	AMPS.	VAC.	OIL RINGS	ON	OFF	AMPS.	VAC.	OIL RINGS	ON	OFF	AMPS.	VAC.	OIL RINGS	Time	ON	OFF	AMPS.	VAC.	OIL RINGS	ON	OFF	AMPS.	VAC.	OIL RINGS	VOLTS		AMPS.					
		57					60					61			12:00			60										2550	371				
		57					60					61			1:00			60										2500	311				
		57					60					61			2:00			60										2500	350				
		57					60					61			3:00			60										2500	340				
		57					60					61			4:00			60										2500	340				
		57					60					61			5:00			60										2500	340				
		57					60					61			6:00			60										2500	340				
		57					60					61			7:00			60										2500	340				
		57					60					61			8:00			60										2500	340				
		57					60					61			9:00			60										2500	340				
		57					60					61			10:00			60										2500	340				
		57					60					61			11:00			60										2500	340				
		57					60					61			12:00			60										2500	340				
		57					60					61			Total			60										2500	340				
No. 5 PUMP					No. 6 PUMP					No. 7 PUMP					No. 8 PUMP					C.V.P. SERVICE					OPERATOR								
ON	OFF	AMPS.	VAC.	OIL RINGS	ON	OFF	AMPS.	VAC.	OIL RINGS	ON	OFF	AMPS.	VAC.	OIL RINGS	Time	ON	OFF	AMPS.	VAC.	OIL RINGS	WATT HOUR METER					NAME	FROM	TO					
		30					36					34			12:00			33			Present Reading												
		30					36					34			1:00			33			Previous Reading												
		30					36					34			2:00			33			Difference												
		30					36					34			3:00			33			Constant												
		30					36					34			4:00			33			K. W. Str.												
		30					36					34			5:00			33			SERVICE REPORT												
		30					36					34			6:00			33			Max. Amps. Observed												
		30					36					34			7:00			33			Time of Max. Amps.												
		30					36					34			8:00			33			Min. Amps. Observed												
		30					36					34			9:00			33			Time of Min. Amps.												
		30					36					34			10:00			33			Weather												
		30					36					34			11:00			33			Max. Temp.												
		30					36					34			12:00			33			Min. Temp.												
		30					36					34			Total			33			Rain Fall												
		30					36					34			Present Hours, H. L.			33			Present Hours, H. L.												
		30					36					34			Previous Hours, H. L.			33			Previous Hours, H. L.												
		30					36					34			Total to Date			33			Total to Date												
		30					36					34			Present Hours, L. L.			33			Present Hours, L. L.												
		30					36					34			Previous Hours, L. L.			33			Previous Hours, L. L.												
		30					36					34			Total to Date			33			Total to Date												
		30					36					34			Present Hours, H. and L. L.			33			Present Hours, H. and L. L.												
		30					36					34			Previous Hours, H. and L. L.			33			Previous Hours, H. and L. L.												
		30					36					34			Total to Date			33			Total to Date												
		30					36					34			Total			33			Total												

1 hr  
132  
300

REMARKS  
stopped #2 till 2:15 PM  
& repaired #2 till 3:15 PM

7-5-97

THE WEST SIDE IRRIGATION DISTRICT — DAILY REPORT

24 HOURS ENDING MIDNIGHT Sat 7 5 97

No. 1 PUMP					No. 2 PUMP					No. 3 PUMP					No. 4 PUMP					No. 5 PUMP					Main Panel		IN TAKE CANAL GAUGE		
ON	OFF	AMPS	VAC.	OIL RINGS	ON	OFF	AMPS	VAC.	OIL RINGS	ON	OFF	AMPS	VAC.	OIL RINGS	Time	ON	OFF	AMPS	VAC.	OIL RINGS	ON	OFF	AMPS	VAC.	OIL RINGS	IN TAKE	CANAL GAUGE		
		58					60								LINE			60								12:15	277		
		57										62			1														
		54										62			2														
		58										62			3														
		57										58			4														
		60										57			5														
		60										57			6														
		60										57			7														
		60										57			8														
		60										57			9														
		60										57			10														
		60										57			11														
		60										57			12														
		60										57			Total														
No. 5 PUMP					No. 6 PUMP					No. 7 PUMP					No. 8 PUMP					C.V.P. SERVICE					OPERATOR				
ON	OFF	AMPS	VAC.	OIL RINGS	ON	OFF	AMPS	VAC.	OIL RINGS	ON	OFF	AMPS	VAC.	OIL RINGS	Time	ON	OFF	AMPS	VAC.	OIL RINGS	WATT HOUR METER	NAME	FROM	TO					
		30					30					37			LINE			35			Present Reading								
		30					36					34			1						Previous Reading								
		30					36					34			2						Difference								
		30					36					34			3						Constant								
		30					36					34			4						K. W. Hrs.								
		30					36					34			5														
		30					36					34			6						SERVICE REPORT								
		30					36					34			7						Max. Amps. Observed								
		30					36					34			8						Time of Max. Amps.								
		30					36					34			9						Min. Amps. Observed								
		30					36					34			10						Time of Min. Amps.								
		30					36					34			11						Weather								
		30					36					34			12						Max. Temp.								
		30					36					34			1						Min. Temp.								
		30					36					34			2						Rain Fall								
		30					36					34			3						Present Hrs., H. L.								
		30					36					34			4						Previous Hrs., H. L.								
		30					36					34			5						Total to Date								
		30					36					34			6														
		30					36					34			7						Present Hrs., L. L.								
		30					36					34			8						Previous Hrs., L. L.								
		30					36					34			9						Total to Date								
		30					36					34			10														
		30					36					34			11						Present Hrs., H. and L. L.								
		30					36					34			12						Previous Hrs., H. and L. L.								
		30					36					34			Total						Total to Date								

REMARKS  
Stopped #7 LL 12AM  
Started #4 HL 8:30 AM  
Stopped #7 HL 6PM  
Started #4 HL 6PM



7-9-97

THE WEST SIDE IRRIGATION DISTRICT — DAILY REPORT

24 HOURS ENDING MIDNIGHT Mon. 7 7 97

No. 1 PUMP					No. 2 PUMP					No. 3 PUMP					No. 4 PUMP					No. 5 PUMP					Main Panel		IN TAKE CANAL GAUGE				
ON	OFF	AMPS.	VAC.	OIL RINGS	ON	OFF	AMPS.	VAC.	OIL RINGS	ON	OFF	AMPS.	VAC.	OIL RINGS	Time	ON	OFF	AMPS.	VAC.	OIL RINGS	ON	OFF	AMPS.	VAC.	OIL RINGS	VOLTS		AMPS.			
							58					57						60								57			2500	334	
							60					58						60								51			2500	334	3
6A		58					60					58						60								57			2500	334	
		58					60					58						60								30			2500	334	
		58					60					58						60								30			2500	334	
		58					60					58						60								30			2500	334	
		58					60					58						60								30			2500	334	
		57					60					67						60								30			2500	334	
		57					60					58						60								30			2500	334	
		57					60					57						60								30			2500	334	
		57					60					57						60								30			2500	334	
		57					60					57						60								30			2500	334	
		57					60					57						60								30			2500	334	
		57					60					57						60								30			2500	334	
		57					60					57						60								30			2500	334	
		57					60					57						60								30			2500	334	
		57					60					57						60								30			2500	334	
		57					60					57						60								30			2500	334	
		57					60					57						60								30			2500	334	
		57					60					57						60								30			2500	334	
		57					60					57						60								30			2500	334	
		57					60					57						60								30			2500	334	
		57					60					57						60								30			2500	334	
		57					60					57						60								30			2500	334	
		57					60					57						60								30			2500	334	
		57					60					57						60								30			2500	334	
		57					60					57						60								30			2500	334	
		57					60					57						60								30			2500	334	
		57					60					57						60								30			2500	334	
		57					60					57						60								30			2500	334	
		57					60					57						60								30			2500	334	
		57					60					57						60								30			2500	334	
		57					60					57						60								30			2500	334	
		57					60					57						60								30			2500	334	
		57					60					57						60								30			2500	334	
		57					60					57						60								30			2500	334	
		57					60					57						60								30			2500	334	
		57					60					57						60								30			2500	334	
		57					60					57						60								30			2500	334	
		57					60					57						60								30			2500	334	
		57					60					57						60								30			2500	334	
		57					60					57						60								30			2500	334	
		57					60					57						60								30			2500	334	
		57					60					57						60								30			2500	334	
		57					60					57						60								30			2500	334	
		57					60					57						60								30			2500	334	
		57					60					57						60								30			2500	334	
		57					60					57						60								30			2500	334	
		57					60					57						60								30			2500	334	
		57					60					57						60								30			2500	334	
		57					60					57						60								30			2500	334	
		57					60					57						60								30			2500	334	
		57					60					57						60								30			2500	334	
		57					60					57						60								30			2500	334	
		57					60					57						60								30			2500	334	
		57					60					57						60								30			2500	334	
		57					60					57						60								30			2500	334	
		57					60					57						60								30			2500	334	
		57					60					57						60								30			2500	334	
		57					60					57						60								30			2500	334	
		57					60					57						60								30			2500	334	
		57					60					57						60								30			2500	334	
		57					60					57						60								30			2500	334	
		57					60					57						60								30			2500	334	
		57					60					57						60								30			2500	334	
		57					60					57						60								30			2500	334	
		57					60					57						60								30			2500	334	
		57					60					57						60								30			2500	334	
		57					60					57						60								30			2500	334	
		57					60					57						60								30			2500	334	
		57					60					57						60								30			2500	334	
		57					60		</																						

7-8-97

THE WEST SIDE IRRIGATION DISTRICT — DAILY REPORT

24 HOURS ENDING MIDNIGHT July 7 8 97

No. 1 PUMP					No. 2 PUMP					No. 3 PUMP					No. 4 PUMP					No. 5 PUMP					Main Panel		IN TAKE GASOL GAUGE
ON	OFF	AMPE.	VAC.	OIL RINGS	ON	OFF	AMPE.	VAC.	OIL RINGS	ON	OFF	AMPE.	VAC.	OIL RINGS	ON	OFF	AMPE.	VAC.	OIL RINGS	ON	OFF	AMPE.	VAC.	OIL RINGS	VOLTS	AMPE.	
		58					60					58					60					31			1200	300	
		58					60					58					60					31			1200	300	
		56					60					58					60					31			1200	300	
		58					60					58					60					31			1200	300	
		58					60					58					60					31			1200	300	
		56					60					58					60					31			1200	300	
		57					60					57					60					30			1200	300	2
		57					60					57					60					30			1200	300	2
		57					60					57					60					30			1200	300	
		54					60					57					60					30			1200	300	
		56					60					56					60					32			1200	300	
		56					60					56					60					32			1200	300	
		56					60					56					60					32			1200	300	
		56					60					56					60					32			1200	300	
		56					60					56					60					32			1200	300	
		56					60					56					60					32			1200	300	
		56					60					56					60					32			1200	300	
		56					60					56					60					32			1200	300	
		56					60					56					60					32			1200	300	
		56					60					56					60					32			1200	300	
		56					60					56					60					32			1200	300	
		56					60					56					60					32			1200	300	
		56					60					56					60					32			1200	300	
		56					60					56					60					32			1200	300	
		56					60					56					60					32			1200	300	
		56					60					56					60					32			1200	300	
		56					60					56					60					32			1200	300	
		56					60					56					60					32			1200	300	
		56					60					56					60					32			1200	300	
		56					60					56					60					32			1200	300	
		56					60					56					60					32			1200	300	
		56					60					56					60					32			1200	300	
		56					60					56					60					32			1200	300	
		56					60					56					60					32			1200	300	
		56					60					56					60					32			1200	300	
		56					60					56					60					32			1200	300	
		56					60					56					60					32			1200	300	
		56					60					56					60					32			1200	300	
		56					60					56					60					32			1200	300	
		56					60					56					60					32			1200	300	
		56					60					56					60					32			1200	300	
		56					60					56					60					32			1200	300	
		56					60					56					60					32			1200	300	
		56					60					56					60					32			1200	300	
		56					60					56					60					32			1200	300	
		56					60					56					60					32			1200	300	
		56					60					56					60					32			1200	300	
		56					60					56					60					32			1200	300	
		56					60					56					60					32			1200	300	
		56					60					56					60					32			1200	300	
		56					60					56					60					32			1200	300	
		56					60					56					60					32			1200	300	
		56					60					56					60					32			1200	300	
		56					60					56					60					32			1200	300	
		56					60					56					60					32			1200	300	
		56					60					56					60					32			1200	300	
		56					60					56					60					32			1200	300	
		56					60					56					60					32			1200	300	
		56					60					56					60					32			1200	300	
		56					60					56					60					32			1200	300	
		56					60					56					60					32			1200	300	
		56					60					56					60					32			1200	300	
		56					60					56					60					32			1200	300	
		56					60					56					60					32			1200	300	
		56					60					56					60					32			1200	300	
		56					60					56					60					32			1200	300	
		56					60					56					60					32			1200	300	
		56					60					56					60					32			1200	300	
		56					60					56					60					32			1200	300	
		56					60					56					60					32			1200	300	
		56					60					56					60					32			1200	300	
		56					60					56					60					32			1200	300	
		56					60					56					60					32			1200	300	
		56					60					56					60					32			1200	300	
		56					60					56					60					32			1200	300	
		56					60					56					60					32			1200	300	
		56					60					56					60					32			1200	300	
		56					60					56					60					32			1200	300	
		56					60					56					60					32	</				







7-11-97

THE WEST SIDE IRRIGATION DISTRICT — DAILY REPORT

24 HOURS ENDING MIDNIGHT Fri. 7 11 97

No. 1 PUMP					No. 2 PUMP					No. 3 PUMP					No. 4 PUMP					No. 5 PUMP					Main Panel		IN TANK CAUSE
ON	OFF	AMPS.	VAC.	OIL RINGS	ON	OFF	AMPS.	VAC.	OIL RINGS	ON	OFF	AMPS.	VAC.	OIL RINGS	ON	OFF	AMPS.	VAC.	OIL RINGS	ON	OFF	AMPS.	VAC.	OIL RINGS	AMPS.	WHY	IN TANK CAUSE
		58										61					60					31			331	344	
		58										61					60					30			350	342	
		58										62					60					32			351	346	
		58										61					60					30			350	342	
		57					60					60					60					36			350	406	2
		57					60					60					60					34			350	403	
		57					60					60					60					32			350	401	
		57					60					60					60					31			350	368	
		57					60					60					60					31			350	358	
		57					60					60					60					31			350	358	
		57					60					60					60					31			350	358	
		57					60					60					60					31			350	358	
		57					60					60					60					31			350	358	
		57					60					60					60					31			350	358	
		57					60					60					60					31			350	358	
		57					60					60					60					31			350	358	
		57					60					60					60					31			350	358	
		57					60					60					60					31			350	358	
		57					60					60					60					31			350	358	
		57					60					60					60					31			350	358	
		57					60					60					60					31			350	358	
		57					60					60					60					31			350	358	
		57					60					60					60					31			350	358	
		57					60					60					60					31			350	358	
		57					60					60					60					31			350	358	
		57					60					60					60					31			350	358	
		57					60					60					60					31			350	358	
		57					60					60					60					31			350	358	
		57					60					60					60					31			350	358	
		57					60					60					60					31			350	358	
		57					60					60					60					31			350	358	
		57					60					60					60					31			350	358	
		57					60					60					60					31			350	358	
		57					60					60					60					31			350	358	
		57					60					60					60					31			350	358	
		57					60					60					60					31			350	358	
		57					60					60					60					31			350	358	
		57					60					60					60					31			350	358	
		57					60					60					60					31			350	358	
		57					60					60					60					31			350	358	
		57					60					60					60					31			350	358	
		57					60					60					60					31			350	358	
		57					60					60					60					31			350	358	
		57					60					60					60					31			350	358	
		57					60					60					60					31			350	358	
		57					60					60					60					31			350	358	
		57					60					60					60					31			350	358	
		57					60					60					60					31			350	358	
		57					60					60					60					31			350	358	
		57					60					60					60					31			350	358	
		57					60					60					60					31			350	358	
		57					60					60					60					31			350	358	
		57					60					60					60					31			350	358	
		57					60					60					60					31			350	358	
		57					60					60					60					31			350	358	
		57					60					60					60					31			350	358	
		57					60					60					60					31			350	358	
		57					60					60					60					31			350	358	
		57					60					60					60					31			350	358	
		57					60					60					60					31			350	358	
		57					60					60					60					31			350	358	
		57					60					60					60					31			350	358	
		57					60					60					60					31			350	358	
		57					60					60					60					31			350	358	
		57					60					60					60					31			350	358	
		57					60					60					60					31			350	358	
		57					60					60					60					31			350	358	
		57					60					60					60					31			350	358	
		57					60					60					60					31			350	358	
		57					60					60					60					31			350	358	
		57					60					60					60					31			350	358	
		57					60					60					60					31			350	358	
		57					60					60					60					31			350	358	
		57					60					60					60					31			350	358	
		57					60					60					60					31			350	358	
		57					60					60					60					31			350	358	
		57					60					60					60					31			350	358	
		57					60					60					60					31			350	358	
		57					60					60					60					31			350	358	
		57					60																				

7-12-97

THE WEST SIDE IRRIGATION DISTRICT — DAILY REPORT

24 HOURS ENDING MIDNIGHT

Set 7 12 97

No. 1 PUMP					No. 2 PUMP					No. 3 PUMP					No. 4 PUMP					No. 5 PUMP					Main Panel		IN TAXE GABAL GAUGE			
ON	OFF	AMPS	VAC.	OIL RINGS	ON	OFF	AMPS	VAC.	OIL RINGS	ON	OFF	AMPS	VAC.	OIL RINGS	Time	ON	OFF	AMPS	VAC.	OIL RINGS	ON	OFF	AMPS	VAC.	OIL RINGS	Volts		Amps		
		57					60					61						60											1500	342
		57					60					62						60											2500	339
		57					60					62						61											2500	341
		57					60					62						60											2500	341
		57					60					62						60											2500	341
		57					60					62						60											2500	341
		57					60					62						60											2500	341
		57					60					62						60											2500	341
		57					60					62						60											2500	341
		57					60					62						60											2500	341
		57					60					62						60											2500	341
		57					60					62						60											2500	341
		57					60					62						60											2500	341
		57					60					62						60											2500	341
		57					60					62						60											2500	341
		57					60					62						60											2500	341
		57					60					62						60											2500	341
		57					60					62						60											2500	341
		57					60					62						60											2500	341
		57					60					62						60											2500	341
		57					60					62						60											2500	341
		57					60					62						60											2500	341
		57					60					62						60											2500	341
		57					60					62						60											2500	341
		57					60					62						60											2500	341
		57					60					62						60											2500	341
		57					60					62						60											2500	341
		57					60					62						60											2500	341
		57					60					62						60											2500	341
		57					60					62						60											2500	341
		57					60					62						60											2500	341
		57					60					62						60											2500	341
		57					60					62						60											2500	341
		57					60					62						60											2500	341
		57					60					62						60											2500	341
		57					60					62						60											2500	341
		57					60					62						60											2500	341
		57					60					62						60											2500	341
		57					60					62						60											2500	341
		57					60					62						60											2500	341
		57					60					62						60											2500	341
		57					60					62						60											2500	341
		57					60					62						60											2500	341
		57					60					62						60											2500	341
		57					60					62						60											2500	341
		57					60					62						60											2500	341
		57					60					62						60											2500	341
		57					60					62						60											2500	341
		57					60					62						60											2500	341
		57					60					62						60											2500	341
		57					60					62						60											2500	341
		57					60					62						60											2500	341
		57					60					62						60											2500	341
		57					60					62						60											2500	341
		57					60					62						60											2500	341
		57					60					62						60											2500	341
		57					60					62						60											2500	341
		57					60					62						60											2500	341
		57					60					62						60											2500	341
		57					60					62						60											2500	341
		57					60					62						60											2500	341
		57					60					62						60											2500	341
		57					60					62						60											2500	341
		57					60					62						60											2500	341
		57					60					62						60											2500	341
		57					60					62						60											2500	341
		57					60					62						60											2500	341
		57					60					62						60											2500	341
		57					60					62						60											2500	341
		57					60					62						60											2500	341
		57					60					62						60											2500	341
		57					60					62						60											2500	341
		57					60					62						60											2500	341
		57					60					62						60											2500	341
		57					60					62																		



7-14-97

24 HOURS ENDING MIDNIGHT Mon 7 14 19 97

THE WEST SIDE IRRIGATION DISTRICT - DAILY REPORT

No. 1 PUMP				No. 2 PUMP				No. 3 PUMP				No. 4 PUMP				No. 5 PUMP				No. 6 PUMP				No. 7 PUMP				No. 8 PUMP				No. 9 PUMP				Main Panel		IN TAKE CANAL GAUGE	
ON	OFF	AMPE.	VAC.	ON	OFF	AMPE.	VAC.	ON	OFF	AMPE.	VAC.	ON	OFF	AMPE.	VAC.	ON	OFF	AMPE.	VAC.	ON	OFF	AMPE.	VAC.	ON	OFF	AMPE.	VAC.	ON	OFF	AMPE.	VAC.	ON	OFF	AMPE.	VAC.	VOLTS	AMPE.	IN TAKE CANAL GAUGE	
		57				60				61																									2500	336			
		56				61				62																								2500	339	2			
		58				60				63																								2500	352				
		58				60				63																								2500	355				
		57				60				61																								2500	358	2			
		57				60				61																								2500	376				
		57				60				61																								2500	374				
		57				60				61																								2500	374				
		57				60				61																								2500	374				
		57				60				61																								2500	374				
		57				60				61																								2500	374				
		57				60				61																								2500	374				
		57				60				61																								2500	374				
		57				60				61																								2500	374				
		57				60				61																								2500	374				
		57				60				61																								2500	374				
		57				60				61																								2500	374				

OPERATOR NAME FROM TO

WATT HOUR METER

Previous Reading

Present Reading

Microphone

Consistent

K. W. Etk.

SERVICE REPORT

Max. Amps. Observed

Time of Max. Amps.

Min. Amps. Observed

Time of Min. Amps.

Weather

Max. Temp.

Min. Temp.

Rain Fall

Present Hours, H. L.

Previous Hours, H. L.

Total to Date

Present Hours, L. L.

Previous Hours, L. L.

Total to Date

Present Hours, H. and L. L.

Previous Hours, H. and L. L.

Total to Date

REMARKS

Started at 7:26 4:00 AM



7-16-97

THE WEST SIDE IRRIGATION DISTRICT — DAILY REPORT

24 HOURS ENDING MIDNIGHT Wed 7 16 '97

No. 1 PUMP					No. 2 PUMP					No. 3 PUMP					No. 4 PUMP					No. 5 PUMP					Main Panel		IN TAKE CAUSE GAUGE		
ON	OFF	AMPS.	VAC.	OIL RINGS	ON	OFF	AMPS.	VAC.	OIL RINGS	ON	OFF	AMPS.	VAC.	OIL RINGS	ON	OFF	AMPS.	VAC.	OIL RINGS	ON	OFF	AMPS.	VAC.	OIL RINGS	VOLTS	AMPS.			
		57					60					61					60					33					3500	370	
		54					61					61					61					32					3500	373	
		58					60					61					61					32					3500	372	
		58					60					61					61					31					3500	401	
		58					60					61					61					31					3500	414	
		57					60					61					61					35					3500	407	
		57					60					61					61					38					3500	418	
		53					60					60					60					31					3500	402	
		54					61					60					61					35					3475	405	
		34					61					60					61					34					3475	408	

THE WEST SIDE IRRIGATION DISTRICT DAILY REPORT

24 HOURS ENDING MIDNIGHT  
DATE: July 17 1997  
MONTH: July DAY: 17 YEAR: 1997

No. 1 PUMP		No. 2 PUMP		No. 3 PUMP		No. 4 PUMP		No. 5 PUMP		No. 6 PUMP		No. 7 PUMP		No. 8 PUMP		No. 9 PUMP		Main Feed		IN TAKE CANAL GAUGE	
ON	OFF	ON	OFF	ON	OFF	ON	OFF	ON	OFF	ON	OFF	ON	OFF	ON	OFF	ON	OFF	VOLTS	AMPS	IN TAKE CANAL GAUGE	
	57		61		61		60		60		60		60		60		60	240	403		
	54		60		60		60		60		60		60		60		60	240	370		
	53		61		61		61		61		61		61		61		61	247	374		2
	56		60		60		60		60		60		60		60		60	245	343		
	54		60		60		60		60		60		60		60		60	2500	336		
	54		60		60		60		60		60		60		60		60	2500	331		
	57		60		60		60		60		60		60		60		60	240	344		
	54		60		60		60		60		60		60		60		60	240	304		
	57		60		60		60		60		60		60		60		60	240	304		
Total		Total		Total		Total		Total		Total		Total		Total		Total					

No. 5 PUMP		No. 6 PUMP		No. 7 PUMP		No. 8 PUMP		No. 9 PUMP		C.V.P. SERVICE		OPERATOR		REMARKS	
ON	OFF	ON	OFF	ON	OFF	ON	OFF	ON	OFF	WATT HOUR METER	NAME	FROM	TO		
	30		36		34		34		33	Present Reading					
	30		34		34		34		33	Previous Reading					
	30		36		34		34		33	Difference					
	30		36		34		34		33	Coasthead					
	30		36		34		34		33	X. W. Hr.					
SERVICE REPORT															
Max. Amp. Observed															
Time of Max. Amp.															
Min. Amp. Observed															
Time of Min. Amp.															
Weather															
Max. Temp.															
Min. Temp.															
Rain Fall															
Present Meter, H. and I. L.															
Previous Meter, H. L.															
Total to Date															
Present Meter, I. L.															
Previous Meter, I. L.															
Total to Date															
Present Meter, H. and I. L.															
Previous Meter, H. and I. L.															
Total to Date															

STOPPED 7:11 PM  
5:00 AM H.L. 2d  
START 5:00 AM  
STOPPED 7:11 PM



THE WEST SIDE IRRIGATION DISTRICT — DAILY REPORT

24 HOURS ENDING MIDNIGHT Fri. 7 18 99

No. 1 PUMP					No. 2 PUMP					No. 3 PUMP					No. 4 PUMP					No. 5 PUMP					Main Panel		IN TAKE CAUSAL GAUGE			
ON	OFF	AMPS.	VAC.	OIL RINGS	ON	OFF	AMPS.	VAC.	OIL RINGS	ON	OFF	AMPS.	VAC.	OIL RINGS	Time	ON	OFF	AMPS.	VAC.	OIL RINGS	ON	OFF	AMPS.	VAC.	OIL RINGS	VOLTS	AMPS.			
		58					60					61			12M			61										2500	307	
		58					60					60			1AM			60										2500	305	
		59					61					62			2			61										2500	310	
		60					60					62			3			61										2500	310	
		59					60					62			4			61										2500	308	
		58					60					60			5			60										2500	305	1
		57					60					60			6			60										2500	307	
		57					60					61			7			60										2500	307	
		57					60					61			8			60										2500	311	
		57					60					61			9			60										2500	311	
		57					60					61			10			60										2500	311	
		57					60					61			11			60										2500	311	
		57					60					61			12			60										2500	311	
		57					60					61			13			60										2500	311	
		57					60					61			14			60										2500	311	
		57					60					61			15			60										2500	311	
		57					60					61			16			60										2500	311	
		57					60					61			17			60										2500	311	
		57					60					61			18			60										2500	311	
		57					60					61			19			60										2500	311	
		57					60					61			20			60										2500	311	
		57					60					61			21			60										2500	311	
		57					60					61			22			60										2500	311	
		57					60					61			23			60										2500	311	
		57					60					61			24			60										2500	311	
		57					60					61			Total			60										2500	311	
		57					60					61						60										2500	311	
		57					60					61						60										2500	311	
		57					60					61						60										2500	311	
		57					60					61						60										2500	311	
		57					60					61						60										2500	311	
		57					60					61						60										2500	311	
		57					60					61						60										2500	311	
		57					60					61						60										2500	311	
		57					60					61						60										2500	311	
		57					60					61						60										2500	311	
		57					60					61						60										2500	311	
		57					60					61						60										2500	311	
		57					60					61						60										2500	311	
		57					60					61						60										2500	311	
		57					60					61						60										2500	311	
		57					60					61						60										2500	311	
		57					60					61						60										2500	311	
		57					60					61						60										2500	311	
		57					60					61						60										2500	311	
		57					60					61						60										2500	311	
		57					60					61						60										2500	311	
		57					60					61						60										2500	311	
		57					60					61						60										2500	311	
		57					60					61						60										2500	311	
		57					60					61						60										2500	311	
		57					60					61						60										2500	311	
		57					60					61						60										2500	311	
		57					60					61						60										2500	311	
		57					60					61						60										2500	311	
		57					60					61						60										2500	311	
		57					60					61						60										2500	311	
		57					60					61						60										2500	311	
		57					60					61						60										2500	311	
		57					60					61						60										2500	311	
		57					60					61						60										2500	311	
		57					60					61						60										2500	311	
		57					60					61						60										2500	311	
		57					60					61						60										2500	311	
		57					60					61						60										2500	311	
		57					60					61						60										2500	311	
		57					60					61						60										2500	311	
		57					60					61						60										2500	311	
		57					60					61						60										2500	311	
		57					60					61						60										2500	311	
		57					60					61						60										2500	311	
		57					60					61						60										2500	311	
		57					60					61						60										2500	311	
		57					60					61						60										2500	311	
		57																												



THE WEST SIDE IRRIGATION DISTRICT — DAILY REPORT

24 HOURS ENDING MIDNIGHT SUN. 7 20 97

No. 1 PUMP					No. 2 PUMP					No. 3 PUMP					No. 4 PUMP					No. 5 PUMP					Main Panel			IN TAKE GAGE			
ON	OFF	AMPS.	VAC.	Oil RINGS	ON	OFF	AMPS.	VAC.	Oil RINGS	ON	OFF	AMPS.	VAC.	Oil RINGS	Time	ON	OFF	AMPS.	VAC.	Oil RINGS	ON	OFF	AMPS.	VAC.	Oil RINGS	VOLTS	AMPS.				
												61			11:00																
												61			1:00			60											250	223	
												60			2:00			58											250	223	
												61			3:00			60											250	223	
												61			4:00			60											250	223	
												61			5:00			60											250	223	
												61			6:00			60											250	223	
												61			7:00			60											250	223	
												61			8:00			60											250	223	
												61			9:00			60											250	223	
												61			10:00			60											250	223	
												61			11:00			60											250	223	
												61			12:00			60											250	223	
												61			1:00			60											250	223	
												61			2:00			60											250	223	
												61			3:00			60											250	223	
												61			4:00			60											250	223	
												61			5:00			60											250	223	
												61			6:00			60											250	223	
												61			7:00			60											250	223	
												61			8:00			60											250	223	
												61			9:00			60											250	223	
												61			10:00			60											250	223	
												61			11:00			60											250	223	
												61			12:00			60											250	223	
												61			Total			80											250	223	
												61																			
												61																			
												61																			
												61																			
												61																			
												61																			
												61																			
												61																			
												61																			
												61																			
												61																			
												61																			
												61																			
												61																			
												61																			
												61																			
												61																			
												61																			
												61																			
												61																			
												61																			
												61																			
												61																			
												61																			
												61																			
												61																			
												61																			
												61																			
												61																			
												61																			
												61																			
												61																			
												61																			
												61																			
												61																			
												61																			
												61																			
												61																			
												61																			
												61																			
												61																			
												61																			
												61																			
												61																			
												61																			
												61																			
												61																			
												61																			
												61																			
												61																			
												61																			
												61																			
												61																			</



THE WEST SIDE IRRIGATION DISTRICT — DAILY REPORT

24 HOURS ENDING MIDNIGHT

July 7 22, 99

No. 1 PUMP					No. 2 PUMP					No. 3 PUMP					No. 4 PUMP					No. 5 PUMP					Main Panel		IN TAKE CANAL GAUGE		
ON	OFF	AMPS	VAC.	OIL RINGS	ON	OFF	AMPS	VAC.	OIL RINGS	ON	OFF	AMPS	VAC.	OIL RINGS	ON	OFF	AMPS	VAC.	OIL RINGS	ON	OFF	AMPS	VAC.	OIL RINGS	AMPS	VAC.			
		58					60					61					61					33					2500	405	
		58					60					61					61					33					2500	405	
		58					60					61					61					33					2500	405	
		58					60					61					61					33					2500	405	
		57					60					60					60					33					2500	405	

THE WEST SIDE IRRIGATION DISTRICT — DAILY REPORT

24 HOURS ENDING MIDNIGHT Wed 7 23 97

No. 1 PUMP					No. 2 PUMP					No. 3 PUMP					No. 4 PUMP					No. 5 PUMP					Main Panel		IN TAKE CANAL GAUGE					
ON	OFF	AMPE.	VAC.	OIL RINGS	ON	OFF	AMPE.	VAC.	OIL RINGS	ON	OFF	AMPE.	VAC.	OIL RINGS	ON	OFF	AMPE.	VAC.	OIL RINGS	ON	OFF	AMPE.	VAC.	OIL RINGS	VOLTS	AMPE.						
		56					60					60					61					34					350	375				
		56					60					60					60					32					350	374				
		56					60					60					60					34					350	374				
		57					60					60					61					33					350	407	2			
		56					60					60					60					37					350	405				
		56					60					60					60					5:21 33					350	368				
		56					60					60					60										350	368				
		57					60					61					61										350	372				
No. 5 PUMP					No. 6 PUMP					No. 7 PUMP					No. 8 PUMP					C.V.P. SERVICE		OPERATOR										
ON	OFF	AMPE.	VAC.	OIL RINGS	ON	OFF	AMPE.	VAC.	OIL RINGS	ON	OFF	AMPE.	VAC.	OIL RINGS	ON	OFF	AMPE.	VAC.	OIL RINGS	WATT HOUR METER		NAME		FROM	TO							
							36					34					34					34			Present Reading							
							36					34					34					34			Previous Reading							
							36					34					34					34			Difference							
							36					34					34					34			Constant							
1A		30					36					34					34					34			K. W. Hrs.							
							36					34					34					34			SERVICE REPORT							
							36					34					34					34			Max. Ampe. Observed							
							36					34					34					34			Time of Max. Ampe.							
							36					34					34					34			Min. Ampe. Observed							
							36					34					34					34			Time of Min. Ampe.							
							36					34					34					34			Weather							
							36					34					34					34			Max. Temp.							
							36					34					34					34			Min. Temp.							
							36					34					34					34			Rain Fall							
							36					34					34					34			Present Hrs., H. L.							
							36					34					34					34			Previous Hrs., H. L.							
							36					34					34					34			Total to Date							
							36					34					34					34			Present Hrs., I. L.							
							36					34					34					34			Previous Hrs., I. L.							
							36					34					34					34			Total to Date							
							36					34					34					34			Present Hrs., H. and I. L.							
							36					34					34					34			Previous Hrs., H. and I. L.							
							36					34					34					34			Total to Date							

REMARKS  
STARTED 730A #5  
STOPPED 7:12 5:30P

THE WEST SIDE IRRIGATION DISTRICT — DAILY REPORT

24 HOURS ENDING MIDNIGHT

Time 7 24.97  
DAY MONTH YEAR

No. 1 PUMP					No. 2 PUMP					No. 3 PUMP					No. 4 PUMP					No. 9 PUMP					Main Panel		IN TAKE CANAL GAUGE			
ON	OFF	AMPS	VAC.	OIL RINGS	ON	OFF	AMPS	VAC.	OIL RINGS	ON	OFF	AMPS	VAC.	OIL RINGS	Time	ON	OFF	AMPS	VAC.	OIL RINGS	ON	OFF	AMPS	VAC.	OIL RINGS	VOLTS		AMPS		
		57					60					61						61									1500	373		
		57					<del>60</del>					62			1			60									1500	377		
		57					<del>60</del>					62			2			60									1500	375		
		57					<del>60</del>					62			3			60									1500	383	3	
		57					<del>60</del>					62			4			60									1500	387		
		56					60					60			5			60						68	37			1500	387	2
		56					60					60			6			60									1500	404		
		56					60					60			7			60									1500	401		
		56					60					60			8			60									1500	407		
		56					68					66			9			68									1500	406	2	
		56					<del>60</del>					68			10			68									1500	403		
		55					<del>60</del>					68			11			68									1500	397		
		55					<del>60</del>					60			12			60									1500	398		
		55					<del>60</del>					61			13			60									1500	397		
		55					<del>60</del>					61			14			60									1500	397		
		55					<del>60</del>					61			15			60									1500	397		
		55					<del>60</del>					61			16			60									1500	397		
		55					<del>60</del>					61			17			60									1500	397		
		55					<del>60</del>					61			18			60									1500	397		
		55					<del>60</del>					61			19			60									1500	397		
		55					<del>60</del>					61			20			60									1500	397		
		55					<del>60</del>					61			21			60									1500	397		
		55					<del>60</del>					61			22			60									1500	397		
		55					<del>60</del>					61			23			60									1500	397		
		55					<del>60</del>					61			24			60									1500	397		
		55					<del>60</del>					61			Total			60									1500	397		
		55					<del>60</del>					61						60									1500	397		
		55					<del>60</del>					61						60									1500	397		
		55					<del>60</del>					61						60									1500	397		
		55					<del>60</del>					61						60									1500	397		
		55					<del>60</del>					61						60									1500	397		
		55					<del>60</del>					61						60									1500	397		
		55					<del>60</del>					61						60									1500	397		
		55					<del>60</del>					61						60									1500	397		
		55					<del>60</del>					61						60									1500	397		
		55					<del>60</del>					61						60									1500	397		
		55					<del>60</del>					61						60									1500	397		
		55					<del>60</del>					61						60									1500	397		
		55					<del>60</del>					61						60									1500	397		
		55					<del>60</del>					61						60									1500	397		
		55					<del>60</del>					61						60									1500	397		
		55					<del>60</del>					61						60									1500	397		
		55					<del>60</del>					61						60									1500	397		
		55					<del>60</del>					61						60									1500	397		
		55					<del>60</del>					61						60									1500	397		
		55					<del>60</del>					61						60									1500	397		
		55					<del>60</del>					61						60									1500	397		
		55					<del>60</del>					61						60									1500	397		
		55					<del>60</del>					61						60									1500	397		
		55					<del>60</del>					61						60									1500	397		
		55					<del>60</del>					61						60									1500	397		
		55					<del>60</del>					61						60									1500	397		
		55					<del>60</del>					61						60									1500	397		
		55					<del>60</del>					61						60									1500	397		
		55					<del>60</del>					61						60									1500	397		
		55					<del>60</del>					61						60									1500	397		
		55					<del>60</del>					61						60									1500	397		
		55					<del>60</del>					61						60									1500	397		
		55					<del>60</del>					61						60									1500	397		
		55					<del>60</del>					61						60									1500	397		
		55					<del>60</del>					61						60									1500	397		
		55					<del>60</del>					61						60									1500	397		
		55					<del>60</del>					61						60									1500	397		
		55					<del>60</del>					61						60									1500	397		
		55					<del>60</del>					61						60									1500	397		
		55					<del>60</del>					61						60									1500	397		
		55					<del>60</del>					61						60									1500	397		
		55					<del>60</del>					61						60									1500	397		
		55					<del>60</del>					61						60									1500	397		
		55					<del>60</del>					61						60									1500	397		
		55					<del>60</del>					61						60									1500	397		
		55					<del>60</del>					61						60									1500	397		
		55					<del>60</del>					61						60									1500	397		
		55					<del>60</del>					61						60									1500	397		







THE WEST SIDE IRRIGATION DISTRICT — DAILY REPORT

24 HOURS ENDING MIDNIGHT 5AM 7 27 1999

No. 1 PUMP					No. 2 PUMP					No. 3 PUMP					No. 4 PUMP					No. 9 PUMP					Main Panel		IN TAKE CANAL GAUGE										
ON	OFF	AMPS.	VAC.	OIL RINGS	ON	OFF	AMPS.	VAC.	OIL RINGS	ON	OFF	AMPS.	VAC.	OIL RINGS	ON	OFF	AMPS.	VAC.	OIL RINGS	ON	OFF	AMPS.	VAC.	OIL RINGS	VOLTS	AMPS.											
		57					61					61					61								2500	274											
		57					61					61					61								1500	309											
		57					61					61					61								2500	317											
		57					60					61					60					5AM	37		2500	344		2									
		56					60					61					60								2200	341		2									
		56					60					61					60								2500	343											
		57					60					61					60								2500	344											
		57					60					61					60								2500	341											
		57					60					60					60								2500	340											
No. 5 PUMP					No. 6 PUMP					No. 7 PUMP					No. 8 PUMP					C.V.P. SERVICE					OPERATOR												
ON	OFF	AMPS.	VAC.	OIL RINGS	ON	OFF	AMPS.	VAC.	OIL RINGS	ON	OFF	AMPS.	VAC.	OIL RINGS	ON	OFF	AMPS.	VAC.	OIL RINGS	ON	OFF	AMPS.	VAC.	OIL RINGS	WATT HOUR METER					NAME	FROM	TO					
																														Present Reading							
																									Previous Reading												
																									Difference												
																									Constant												
																									K. W. Hrs.												
																									SERVICE REPORT												
																									Max. Amps. Observed												
																									Time of Max. Amps.												
																									Mts. Amps. Observed												
																									Time of Mts. Amps.												
																									Weather												
																									Max. Temp.												
																									Mts. Temp.												
																									Rain Fall												
																									Present Hours, H. L.												
																									Previous Hours, H. L.												
																									Total to Date												
																									Present Hours, I. L.												
																									Previous Hours, I. L.												
																									Total to Date												
																									Present Hours, H. and I. L.												
																									Previous Hours, H. and I. L.												
																									Total to Date												

REMARKS  
Started at 7:11 L 3AM  
Stopped at 7:42 5AM

THE WEST SIDE IRRIGATION DISTRICT — DAILY REPORT

24 HOURS ENDING MIDNIGHT Mon. 7 28 97

No. 1 PUMP					No. 2 PUMP					No. 3 PUMP					No. 4 PUMP					No. 5 PUMP					Main Panel		IN TAKE CANAL GAUGE										
ON	OFF	AMPS.	VAC.	OIL RINGS	ON	OFF	AMPS.	VAC.	OIL RINGS	ON	OFF	AMPS.	VAC.	OIL RINGS	ON	OFF	AMPS.	VAC.	OIL RINGS	ON	OFF	AMPS.	VAC.	OIL RINGS	AMPS.	VAC.	AMPS.	VAC.									
		57					60					60					60					35					2500	340									
		57					60					60					60					34					2500	339									
		38					60					60					61					34					2500	344									
		39					60					62					62					33					2500	348		2							
		34					60					62					61					33					2500	348									
		58					60					62					61					35					2500	343		2							
		58					60															35					2500	344									
		37					60					60					60					35					2500	340									
		57					60					60					60					34					2500	339									
		57					60					60					60					33					2500	335									
		37					60					60					60					33					2500	335									
No. 5 PUMP					No. 6 PUMP					No. 7 PUMP					No. 8 PUMP					C.V.P. SERVICE					OPERATOR												
ON	OFF	AMPS.	VAC.	OIL RINGS	ON	OFF	AMPS.	VAC.	OIL RINGS	ON	OFF	AMPS.	VAC.	OIL RINGS	ON	OFF	AMPS.	VAC.	OIL RINGS	ON	OFF	AMPS.	VAC.	OIL RINGS	WATT HOUR METER					NAME	FROM	TO					
												34					35					34					34			Present Reading							
												34					34					34					34			Previous Reading							
												34					34					34					34			Difference							
												34					34					34					34			Constant							
												34					34					34					34			K. W. Hrs.							
												34					34					34					34			SERVICE REPORT							
												34					34					34					34			Max. Amps. Observed							
												34					34					34					34			Time of Max. Amps.							
												34					34					34					34			Min. Amps. Observed							
												34					34					34					34			Time of Min. Amps.							
												34					34					34					34			Weather							
												34					34					34					34			Max. Temp.							
												34					34					34					34			Min. Temp.							
												34					34					34					34			Rate Fall							
												34					34					34					34			Present Hours, M. L.							
												34					34					34					34			Previous Hours, M. L.							
												34					34					34					34			Total to Date							
												34					34					34					34			Present Hours, L. L.							
												34					34					34					34			Previous Hours, L. L.							
												34					34					34					34			Total to Date							
												34					34					34					34			Present Hours, M. and L. L.							
												34					34					34					34			Previous Hours, M. and L. L.							
												34					34					34					34			Total to Date							

THE WEST SIDE IRRIGATION DISTRICT — DAILY REPORT

24 HOURS ENDING MIDNIGHT

Tue 7 29 97

No. 1 PUMP					No. 2 PUMP					No. 3 PUMP					No. 4 PUMP					No. 5 PUMP					Mala Panel		IN TAKE CANAL GAUGE			
ON	OFF	AMPS.	VAC.	OIL RINGS	ON	OFF	AMPS.	VAC.	OIL RINGS	ON	OFF	AMPS.	VAC.	OIL RINGS	Time	ON	OFF	AMPS.	VAC.	OIL RINGS	ON	OFF	AMPS.	VAC.	OIL RINGS	VOLTS		AMPS.		
		58					60					62			11PM			61										2500	342	
		58					60					62			1AM			61										2500	341	
		58					61					62			3			61										2500	341	
		58					61					62			4			61										2500	341	
		58					60					61			5			61										2500	341	
		58					60					61			6			61										2500	341	
		58					60					61			7			61										2500	341	
		58					60					61			8			61										2500	341	
		58					60					61			9			61										2500	341	
		58					60					61			10			61										2500	341	
		58					60					61			11			61										2500	341	
		58					60					61			12			61										2500	341	
		58					60					61			Total			61										2500	341	
		58					60					61			1PM			61										2500	341	
		58					60					61			2			60										2500	341	
		58					60					61			3			60										2500	341	
		58					60					61			4			60										2500	341	
		58					60					61			5			60										2500	341	
		58					60					61			6			60										2500	341	
		58					60					61			7			60										2500	341	
		58					60					61			8			60										2500	341	
		58					60					61			9			60										2500	341	
		58					60					61			10			60										2500	341	
		58					60					61			11			60										2500	341	
		58					60					61			12			60										2500	341	
		58					60					61			Total			60										2500	341	
		58					60					61			1PM			60										2500	341	
		58					60					61			2			60										2500	341	
		58					60					61			3			60										2500	341	
		58					60					61			4			60										2500	341	
		58					60					61			5			60										2500	341	
		58					60					61			6			60										2500	341	
		58					60					61			7			60										2500	341	
		58					60					61			8			60										2500	341	
		58					60					61			9			60										2500	341	
		58					60					61			10			60										2500	341	
		58					60					61			11			60										2500	341	
		58					60					61			12			60										2500	341	
		58					60					61			Total			60										2500	341	

No. 5 PUMP					No. 6 PUMP					No. 7 PUMP					No. 8 PUMP					C.V.P. SERVICE		OPERATOR			
ON	OFF	AMPS.	VAC.	OIL RINGS	ON	OFF	AMPS.	VAC.	OIL RINGS	ON	OFF	AMPS.	VAC.	OIL RINGS	Time	ON	OFF	AMPS.	VAC.	OIL RINGS	WATT HOUR METER	NAME	FROM	TO	
												37			11PM			34			Present Reading				
												34			1AM			34			Previous Reading				
												34			3			34			Difference				
												34			4			34			Constant				
												34			5			34			K. W. Hrs.				
												34			6			34			SERVICE REPORT				
												34			7			34			Max. Amps. Observed				
												34			8			34			Time of Max. Amps.				
												34			9			34			Min. Amps. Observed				
												34			10			34			Time of Min. Amps.				
												34			11			34			Weather				
												34			12			34			Max. Temp.				
												34			1PM			34			Min. Temp.				
												34			2			34			Rain Fall				
												34			3			34			Present Hours, H. L.				
												34			4			34			Previous Hours, H. L.				
												34			5			34			Total to Date				
												34			6			34							
												34			7			34			Present Hours, L. L.				
												34			8			34			Previous Hours, L. L.				
												34			9			34			Total to Date				
												34			10			34							
												34			11			34			Present Hours, H and L. L.				
												34			12			34			Previous Hours, H and L. L.				
												34			Total			34			Total to Date				

THE WEST SIDE IRRIGATION DISTRICT — DAILY REPORT

24 HOURS ENDING MIDNIGHT *Wed 7 30 97*

No. 1 PUMP					No. 2 PUMP					No. 3 PUMP					No. 4 PUMP					No. 5 PUMP					Main Panel		IN TAKE CANAL GAUGE				
ON	OFF	AMPS.	VAC.	OIL RINGS	ON	OFF	AMPS.	VAC.	OIL RINGS	ON	OFF	AMPS.	VAC.	OIL RINGS	Time	ON	OFF	AMPS.	VAC.	OIL RINGS	ON	OFF	AMPS.	VAC.	OIL RINGS	WATT		AMPS			
		57					60					61						60						37					2500342		
		58					61					61			1			61						36					2500344		
		57					61					62			2			62						34					2500345		
		58					61					62			3			62						34					2500346		
		58					61					62			4			62						32					2500343		
		58					60					62			5			60						34					2500341	2	
		57					60					60			6			61						33					2500339		
		57					60					61			7			60						33					2500340		
		57					61					62			8			61						32					2500340		
															9																
															10																
															11																
															12																
															13																
															Total																
No. 5 PUMP					No. 6 PUMP					No. 7 PUMP					No. 8 PUMP					C.V.P. SERVICE			OPERATOR								
ON	OFF	AMPS.	VAC.	OIL RINGS	ON	OFF	AMPS.	VAC.	OIL RINGS	ON	OFF	AMPS.	VAC.	OIL RINGS	Time	ON	OFF	AMPS.	VAC.	OIL RINGS	WATT HOUR METER			NAME							
												34			1			33			Present Reading										
												34			2			33			Previous Reading										
												34			3			33			Difference										
												34			4			33			Constant										
												34			5			33			K. W. Mts.										
												34			6			34			SERVICE REPORT										
															7						Max. Amps. Observed										
															8						Time of Max. Amps.										
												34			9						Min. Amps. Observed										
															10			34			Time of Min. Amps.										
															11						Weather										
															12						Max. Temp.										
															13						Min. Temp.										
															Total						Male Fall										
												34			1			33			Present Hours, H. L.										
												34			2			33			Previous Hours, H. L.										
												34			3			33			Total to Date										
												34			4			33			Present Hours, L. L.										
												34			5			33			Previous Hours, L. L.										
												34			6			33			Total to Date										
												34			7			33			Present Hours, H. and L. L.										
												34			8			33			Previous Hours, H. and L. L.										
												34			9			33			Total to Date										
												34			10			33													
												34			11			33													
												34			12			33													
												34			Total			33													

REMARKS  
*stopped #7 LL 9PM*

THE WEST SIDE IRRIGATION DISTRICT — DAILY REPORT

24 HOURS ENDING MIDNIGHT

Thur. 7 31 97

No. 1 PUMP					No. 2 PUMP					No. 3 PUMP					No. 4 PUMP					No. 5 PUMP					Main Panel		IN TAKE CANAL GAUGE										
ON	OFF	AMPS.	VAC.	OIL RINGS	ON	OFF	AMPS.	VAC.	OIL RINGS	ON	OFF	AMPS.	VAC.	OIL RINGS	ON	OFF	AMPS.	VAC.	OIL RINGS	ON	OFF	AMPS.	VAC.	OIL RINGS	VOLTS	AMPS.											
		57					61					61					60					37					250	301									
		57					61					62					61					37					250	313									
		58					60					62					62					37					250	314									
		58					60					62					61					34					250	343									
		57					60					61					60					38					250	344									
		57					60					60					60					36					250	307									
		56					60					60					60					36					250	306									
		57					60					61					60					35					250	307									
		57					60					61					60					35					250	307									
No. 5 PUMP					No. 6 PUMP					No. 7 PUMP					No. 8 PUMP					C.V.P. SERVICE					OPERATOR												
ON	OFF	AMPS.	VAC.	OIL RINGS	ON	OFF	AMPS.	VAC.	OIL RINGS	ON	OFF	AMPS.	VAC.	OIL RINGS	ON	OFF	AMPS.	VAC.	OIL RINGS	ON	OFF	AMPS.	VAC.	OIL RINGS	WATT HOUR METER					NAME	FROM	TO					
																														Present Reading							
																														Previous Reading							
																														Difference							
																														Constant							
																														K. W. M.							
																														SERVICE REPORT							
																														Max. Amps. Observed							
																														Time of Max. Amps.							
																														Min. Amps. Observed							
																														Time of Min. Amps.							
																														Weather							
																														Max. Temp.							
																														Min. Temp.							
																														Male Fall							
																														Present Hours, H. L.							
																														Previous Hours, H. L.							
																														Total to Date							
																														Present Hours, I. L.							
																														Previous Hours, I. L.							
																														Total to Date							
																														Present Hours, H. and I. L.							
																														Previous Hours, H. and I. L.							
																														Total to Date							
																														Total to Date							

REMARKS  
STARTED @ 7:11 AM  
STOP @ 7:11 PM

**Attachment F**

---

**WSID Average Annual and Maximum Month  
Deliveries from Old River (1996-2000)**

**Attachment G**

---

**WSID Potential Use of Water on  
Dry-Cropped or Fallowed Acres (1996-2000)**



Attachment G

WSD's Potential Use of Water on Dry Cropped or Fallowed Acres (1996-2000)

CONFIDENTIAL SETTLEMENT COMMUNICATION

**Table G 1. Total Monthly Water Use (Diversions + CVP), acre feet**

	Jan	Feb	Mar	Apr	May	Jun	Jul	Aug	Sep	Oct	Nov	Dec	Total acre feet	Average Annual Water Use, acre feet
1996	-	-	-	2,190	4,537	3,973	5,731	5,904	2,250	1,393	-	-	27,020	3.82
1997	-	-	1,702	3,424	4,817	3,902	5,812	4,620	2,692	849	12	-	27,610	4.14
1998	-	-	-	350	1,446	3,471	4,576	3,992	2,416	834	-	-	17,885	3.15
1999	-	-	-	822	4,944	4,639	5,134	4,111	2,350	1,038	-	-	23,038	3.87
2000	-	-	-	3,612	3,172	5,176	5,120	4,322	2,285	202	-	-	23,889	3.92

<sup>(a)</sup> Average Annual Water Use based on total annual water use (DM River + CVP) divided by total acres irrigated (from WSD summary xls spreadsheet)

**Table G 2. Average Water Use by Month, aF/acre (proportionate water use by month per acre)**

	Jan	Feb	Mar	Apr	May	Jun	Jul	Aug	Sep	Oct	Nov	Dec	Total aF/acre	Fallow/Dry Crop Acres <sup>(b)</sup>
1996	-	-	-	0.31	0.64	0.36	0.81	0.84	0.46	0.20	-	-	3.82	116
1997	-	-	0.26	0.51	0.69	0.38	0.87	0.69	0.40	0.13	0.00	-	4.14	192
1998	-	-	-	0.06	0.27	0.64	0.84	0.73	0.44	0.15	-	-	3.15	660
1999	-	-	-	0.14	0.83	0.78	0.86	0.69	0.39	0.17	-	-	3.87	463
2000	-	-	-	0.59	0.52	0.85	0.84	0.71	0.37	0.03	-	-	3.92	483

<sup>(a)</sup> Fallow/Dry Crop acres (from WSD summary xls spreadsheet) see Figure 4

**Table G 3. Estimated Water Use on Fallow or Dry Crop Acres, acre feet (average water use by month in aF x number of fallow/dry crop acres)**

	Jan	Feb	Mar	Apr	May	Jun	Jul	Aug	Sep	Oct	Nov	Dec	Total acre feet <sup>(a)</sup>	Maximum Month Water Use on Fallow/Dry Crop, aF/acre
1996	-	-	-	36	75	65	64	97	33	23	-	-	443	3.4
1997	-	-	49	99	133	112	163	133	77	24	0	-	795	2.72
1998	-	-	-	43	176	422	359	485	294	101	-	-	2,076	9.04
1999	-	-	-	64	386	362	468	321	183	81	-	-	1,798	6.52
2000	-	-	-	289	254	444	410	346	183	16	-	-	1,811	6.06

<sup>(a)</sup> Median Month  
<sup>(b)</sup> Graphically shown on Figure 5  
<sup>(c)</sup> Maximum month use converted from acre feet to cfs assuming a continuous flow basis

**Table G 4. Pan Evaporation at Tracy Pumping Plant<sup>(a)</sup>**

	Jan	Feb	Mar	Apr	May	Jun	Jul	Aug	Sep	Oct	Nov	Dec	Total	Total Area of WSD Canals acres
inches	1.54	2.48	5.31	8.16	12.00	14.88	16.92	14.52	10.62	6.59	2.95	1.47	97.44	13.1
aF	1.68	2.71	5.80	8.91	13.10	16.24	18.47	15.85	11.59	7.19	3.22	1.60	106	

<sup>(a)</sup> From California Climate Data Archive (see Figure 6)

**Table G 5. Average Annual Diversion Rate and Peak Monthly Diversion Rate with Estimated Water Use on Fallowed Lands and Evaporation from Canals**

	(a)	(b)	(c)	(d)	(e)	(f)	(g)	(h)	(i)	(j)
	Average Annual Diversion Rate, cfs	Actual Peak Monthly Diversion Rate, cfs	Estimated Water Use on Fallowed Lands, cfs	Estimated Maximum Evaporation in Fallowed Lands and Evaporation, cfs	Estimated Monthly Diversion with Water Use on Fallowed Lands and Evaporation, cfs	Actual Water Diversion from Old River, aF	Tailwater Return Flows, aF	Estimated Water Use on Fallowed Lands, aF	Estimated Evaporation, aF	Total Potential Annual Use, aF
1996	56.6	83.7	1.54	0.30	85.5	24,028	122	443	106	24,700
1997	58.8	79.6	2.72	0.30	82.6	24,957	795	106	25,858	
1998	38.3	71.2	9.04	0.30	80.5	18,258	120	2,076	18,560	
1999	51.9	77.3	6.52	0.30	84.1	22,033	1798	106	23,937	
2000	53.2	80.6	6.06	0.27	87.8	22,395	1,911	106	24,412	

See Attachment F  
See Attachment F  
See Table G 3 above  
See Table G 4 above  
(e) = (b) + (d) + (d)  
See Attachment F  
Estimated by WSD  
See Table G 3 above  
See Table G 4 above  
(j) = [(f) + (g) + (h) + (i)]

