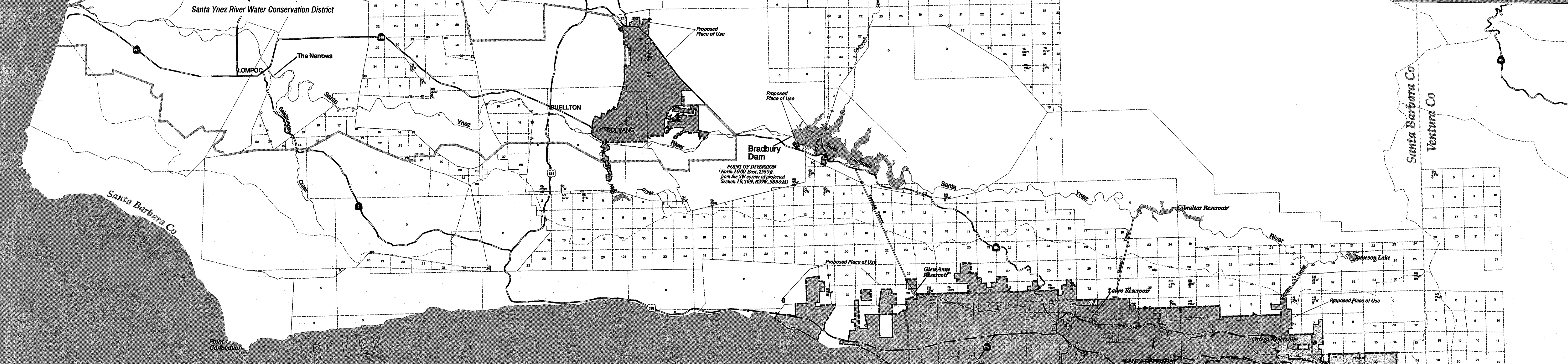
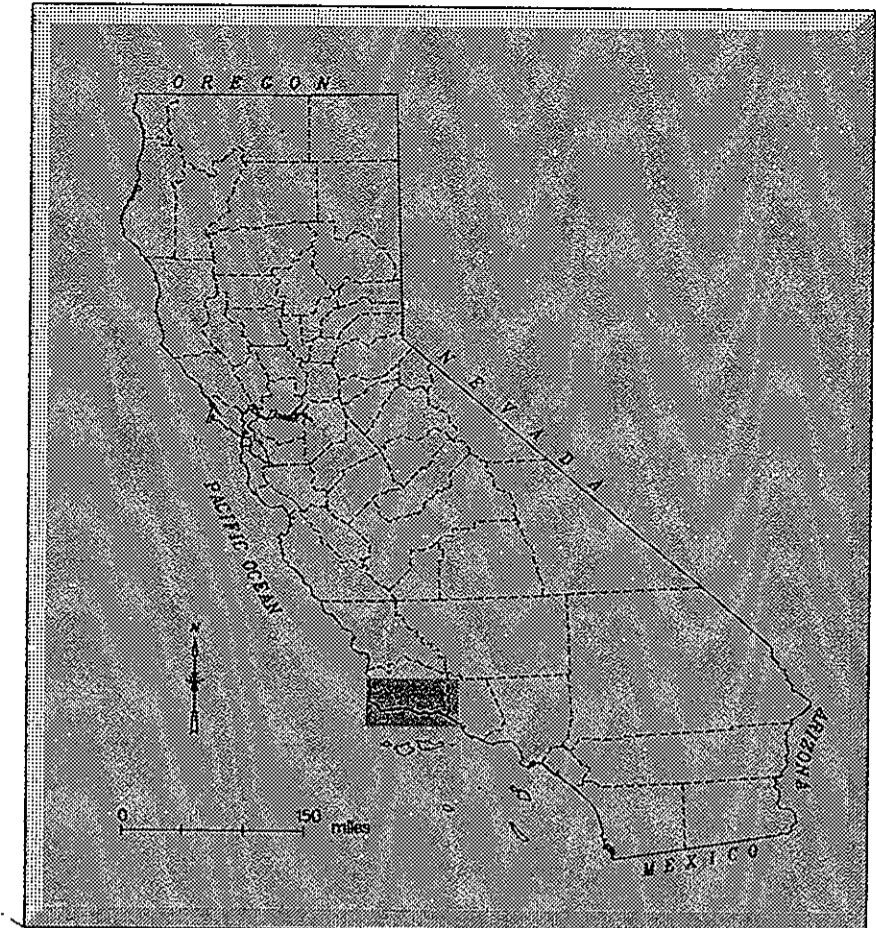
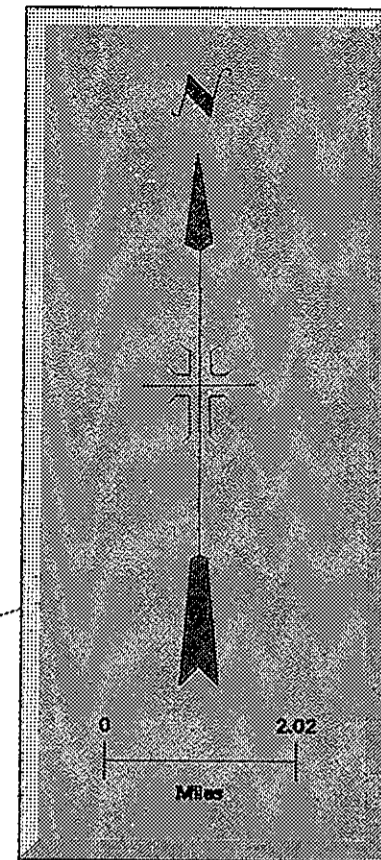


Irrigated acreage, under state law, will consist of a net maximum of approximately 40,250 acres within a gross area of approximately 70,692 acres.



<b>Cachuma Member Units Delivering Project Water (Boundaries as of December 6, 1995)</b>	
	Goleta Water District (service area)
	City of Santa Barbara (service area)
	Carpinteria Valley Water District (political boundary)
	Santa Ynez River Water Conservation District, Improvement District No.1 (political boundary)
	Montecito Water District (political boundary)
<b>Other Symbols</b>	
	Permitted Place-of-Use Boundary for Permits 11308 and 11310
	Proposed Place-of-Use Boundary for Permits 11308 and 11310
	Hydrologic Basins (U.S.G.S.)
	Public Land Survey System
	Land Grant Boundaries
	South Coast Conduit
	Tunnels
	Federal Installation at Lake Cachuma

\* NOTE: Mission Tunnel, Doulton Tunnel, Gibraltar Reservoir, and Jameson Lake are not a part of the Cachuma Project.

**CERTIFICATION**

I, Roger K. Patterson, Regional Director, Mid-Pacific Region, Bureau of Reclamation, of the United States Department of the Interior, hereby certify that this map was made from surveys and design work of the Bureau of Reclamation and from other data deemed by me reliable. It has been carefully examined by me and to the best of my knowledge correctly represents the data for features depicted hereon concerning the proposed project.

ACTING FOR  
  
 Roger K. Patterson  
 Regional Director,  
 Mid-Pacific Region  
 Sacramento, California

**CACHUMA PROJECT**  
 --Overall--  
 Sheet 1 of 3  
 Permitted and Proposed Amended Place of Use for Permits 11308 and 11310 (Applications 11331 and 11332).  
 Supersedes Map No. 368-208-827.