

Dunkel Amended Sequencing Map - MSS Exhibit 6A

San Joaquin River

 **Lands provide riparian right to Parcel**

**CP 2718
1/21/1869**

Whiskey Slough

Burns Cutoff

San Joaquin River

APPROXIMATE LOCATION OF TRACT #162-090-01

**CP 2864
7/26/1869**

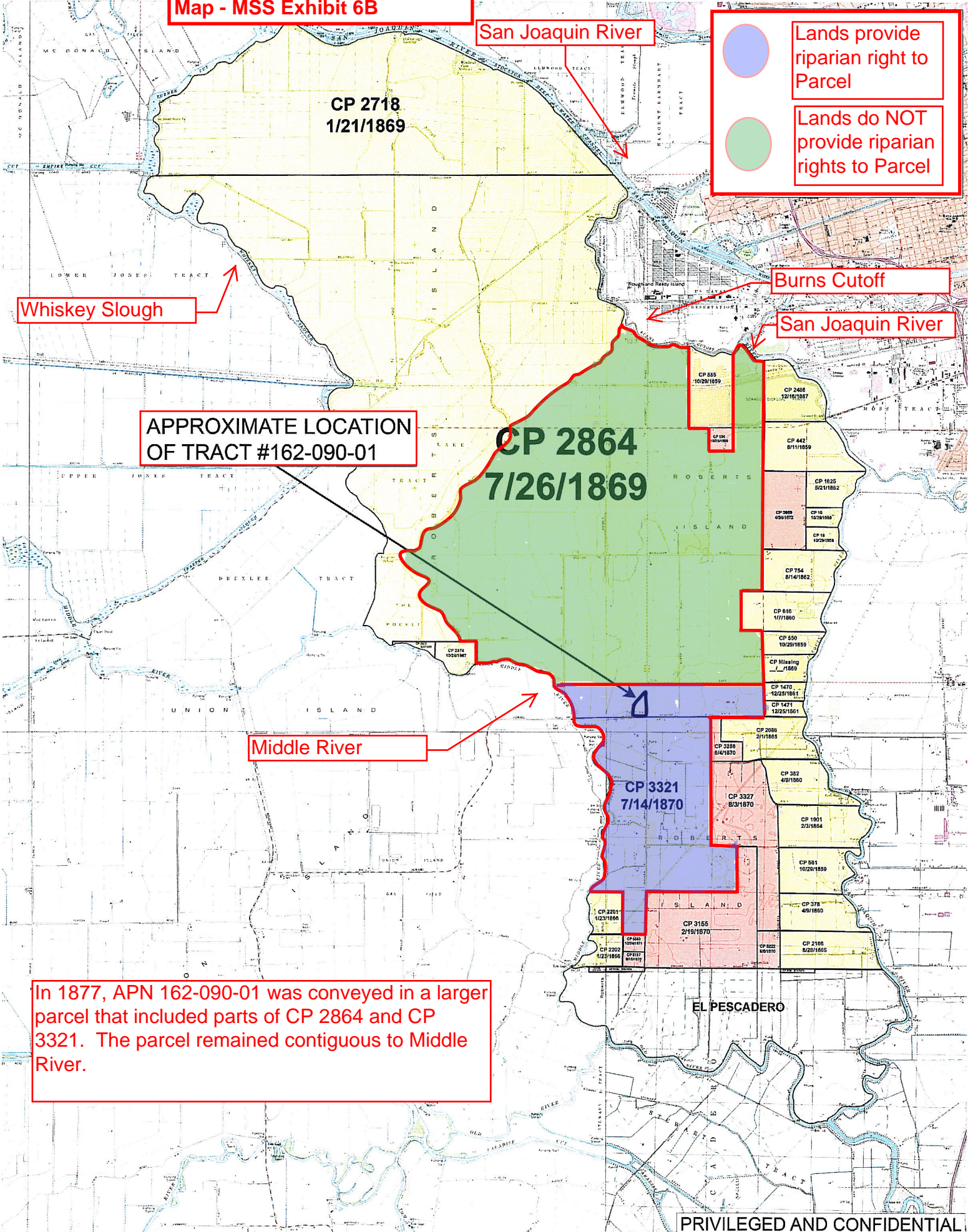
Middle River

APN 162-090-01 was part of CP 3321, issued by the State of California in 1869. CP 3321 is contiguous to Middle River.

**CP 3321
7/14/1870**

EL PESCADERO

Dunkel Amended Sequencing Map - MSS Exhibit 6B



Lands provide riparian right to Parcel

Lands do NOT provide riparian rights to Parcel

Whiskey Slough

San Joaquin River

Burns Cutoff

San Joaquin River

APPROXIMATE LOCATION OF TRACT #162-090-01

CP 2864
7/26/1869


Middle River


CP 3321
7/14/1870

In 1877, APN 162-090-01 was conveyed in a larger parcel that included parts of CP 2864 and CP 3321. The parcel remained contiguous to Middle River.

**Dunkel Amended Sequencing Map -
MSS Exhibit 6C**

San Joaquin River

 Lands provide riparian right to Parcel

 Lands do NOT provide riparian rights to Parcel

**CP 2718
1/21/1869**

Whiskey Slough

Burns Cutoff

San Joaquin River

**APPROXIMATE LOCATION
OF TRACT #162-090-01**

**CP 2864
7/26/1869**

Middle River

**CP 3321
7/14/1870**

**In 1891, APN 162-090-01 was
conveyed as part of a large parcel
which remained contiguous to Middle
River.**

Dunkel Amended Sequencing Map - MSS Exhibit 6D

San Joaquin River

 Lands provide riparian right to Parcel

 Lands do NOT provide riparian rights to Parcel

**CP 2718
1/21/1869**

Whiskey Slough

Burns Cutoff

San Joaquin River

**APPROXIMATE LOCATION
OF TRACT #162-090-01**

**CP 2864
7/26/1869**

Middle River

In 1909, APN 162-090-01 was conveyed as part of a larger parcel that remained contiguous to Middle River.


**CP 3321
7/14/1870**

**CP 3327
8/3/1870**

EL PESCADERO

**Dunkel Amended Sequencing
Map - MSS Exhibit 6E**

San Joaquin River

 **Lands do NOT
provide riparian
rights to Parcel**

**CP 2718
1/21/1869**

Whiskey Slough

Burns Cutoff

San Joaquin River

**APPROXIMATE LOCATION
OF TRACT #162-090-01**

**CP 2864
7/26/1869**

Middle River

**CP 3321
7/14/1870**

**On November 29, 1911, APN
162-090-01 was conveyed as part of a
larger parcel. This conveyance severed
contiguity with Middle River.**

EL PESCADERO

**Dunkel Amended Sequencing
Map - MSS Exhibit 6F**

San Joaquin River

**Lands do NOT
provide riparian
rights to Parcel**

**CP 2718
1/21/1869**

Whiskey Slough

Burns Cutoff

San Joaquin River

**APPROXIMATE LOCATION
OF TRACT #162-090-01**

**CP 2864
7/26/1869**

Middle River

**CP 3321
7/14/1870**

**In 1951, a conveyance formed what is
currently APN 162-090-01.**