

STATE WATER RESOURCES CONTROL BOARD  
 DIVISION OF WATER RIGHTS  
 P.O. BOX 2000, SACRAMENTO, CA 95812-2000  
 (916) 657-2170

**SUPPLEMENTAL STATEMENT OF WATER DIVERSION AND USE**

If the information below is inaccurate, please line it out in red and provide current information.  
 Notify this office if ownership or address changes occur during the coming year.

PLEASE COMPLETE AND RETURN THIS FORM BY JULY 1, 1999

OWNER OF RECORD: JAMES J HILL III

JAMES J HILL III  
 PO BOX 1588  
 MONTEREY, CA 93940

STATEMENT NO: S014112

SOURCE: BIG SUR RIVER UNDERFLOW  
 TRIBUTARY TO: PACIFIC OCEAN  
 COUNTY: MONTEREY  
 DIVERSION  
 WITHIN: SEX OF NW¼ SECTION 16, T19S, R1E, MB&M.

TELEPHONE NUMBER:  
 (408) 624-2719  
 YEAR OF FIRST USE: 1955  
 PARCEL NO: 99 JUL -6 PM 3:57

- A. Water is used under: Riparian claim  Pre 1914 right \_\_\_\_\_ Other (explain): \_\_\_\_\_
- B. Year of first use (Please provide if missing above) 1955
- C. Amount of Use - Enter the amount of water used each month. If monthly and annual use are not known, check the months in which water was used

Amounts below are: Gallons \_\_\_\_\_ Acre-feet  Other \_\_\_\_\_

Year	Jan	Feb	Mar	Apr	May	June	July	Aug	Sept	Oct	Nov	Dec	Total Annual
1996	0	0	0	0	130	166	172	186	192	130	0	0	977
1997	8	0	0	143	166	166	118	147	120	0	0	0	868
1998	0	0	0	0	25	170	142	142	86	6	0	0	570

- D. Purpose of Use - Specify number of acres irrigated, stock watered, persons served, etc.  
 Irrigation 290 acres; Stockwatering \_\_\_\_\_ Domestic \_\_\_\_\_  
 Other (specify): \_\_\_\_\_
- E. Changes in Method of Diversion - Describe any changes in your project since your previous statement was filed. (New pump, enlarged diversion dam, location of diversion, etc.) NONE
- F. Please answer only those questions below which are applicable to your project.
1. Conservation of water
- a. Describe any water conservation efforts you may have started. \_\_\_\_\_
- b. \_\_\_\_\_
- c. If credit toward beneficial use of water under claimed pre 1914 appropriative water right for water not used due to a conservation effort is claimed under section 1011 of the Water Code, please show the amounts of water conserved:  
 19 \_\_\_\_\_ (af/mg) 19 \_\_\_\_\_ (af/mg) 19 \_\_\_\_\_ (af/mg)
2. Water quality and wastewater reclamation
- a. Are you now or have you been using reclaimed water from a wastewater treatment facility, desalination facility or water polluted by waste to a degree which unreasonably affects such water for other beneficial uses? YES \_\_\_\_\_ NO

STATE WATER RESOURCES CONTROL BOARD  
 DIVISION OF WATER RIGHTS  
 SACRAMENTO, CA 95812-2000

**KW**  
 JAN 26 2000

DIVISION OF WATER RIGHTS  
P.O. BOX 2000, SACRAMENTO, CA 95812-2000  
(916) 657-2170

b. If credit toward use under a claimed pre 1914 appropriative water right through substitution of reclaimed water, desalinated water or polluted water in lieu of appropriated water is claimed under section 1010 of the Water Code, please show amounts of reduced diversions and amounts of reclaimed water used:

19 \_\_\_\_\_ (af/mg) 19 \_\_\_\_\_ (af/mg) 19 \_\_\_\_\_ (af/mg)

3. Conjunctive use of surface water and groundwater

a. Are you now using groundwater in lieu of surface water? YES  NO

b. If credit toward use under a claimed pre 1914 appropriative right through substitution of groundwater in lieu of appropriated water is claimed under section 1011.5 of the Water Code, please show the amounts of groundwater used.

19 \_\_\_\_\_ (af/mg) 19 \_\_\_\_\_ (af/mg) 19 \_\_\_\_\_ (af/mg)

I declare that the information in this report is true to the best of my knowledge and belief.

DATE: 30 June 1999 at PEBBLE BEACH California

SIGNATURE: [Signature]

PRINTED NAME: James J. Hill, III  
(first name) (middle int) (last name)

COMPANY NAME: EL SUR RANCH

If there is insufficient space for your answers, please use the space provided below.

ITEM	CONTINUATION

GENERAL INFORMATION PERTAINING TO WATER RIGHTS IN CALIFORNIA

There are two principal types of surface water rights in California. They are riparian and appropriative rights.

A riparian right enables an owner of land bordering a natural lake or stream to take and use water on his riparian land. Riparian land must be in the same watershed as the water source and must never have been severed from the sources of supply by an intervening parcel without reservation of the riparian right to the severed parcel. Generally, a riparian water user must share the water supply with other riparian users. Riparian rights may be used to divert the natural flow of a stream but may not be used to store water for later use or divert water which originates in a different watershed, or return flows from use of groundwater.

An appropriative right is required for use of water on nonriparian land and for storage of water. Generally, appropriative rights may be exercised only when there is a surplus not needed by riparian water users. Since 1914, new appropriators have been required to obtain a permit and license from the State.

Statements of Water Diversion and Use must be filed by riparian and pre 1914 appropriative water users. The filing of a statement (1) provides a record of water use, (2) enables the State to notify such users if someone proposes a new appropriation upstream from their diversions, and (3) assists the State to determine if additional water is available for future appropriators.

The above discussion is provided for general information. For more specific information concerning water rights, please contact an attorney or write to this office. We have several pamphlets available. They include: (1) Statements of Water Diversion and Use, (2) Information Pertaining to Water Rights in California, and (3) Appropriation of Water in California.

5-14 132  
 STATE WATER RESOURCES CONTROL BOARD  
 DIVISION OF WATER RIGHTS  
 SACRAMENTO  
 JUN 25 PM 1:21

### SUPPLEMENTAL STATEMENT OF WATER DIVERSION AND USE

If the information below is inaccurate, please line it out in red and provide current information. Notify this office if ownership or address changes occur during the coming year.

PLEASE COMPLETE AND RETURN THIS FORM BY JULY 1, 1996.

OWNER OF RECORD: JAMES J HILL III

JAMES J HILL III  
 PO BOX 1588  
 MONTEREY, CA 93940

STATEMENT NO: S014132

SOURCE: BIG SUR RIVER UNDERFLOW  
 TRIBUTARY TO: PACIFIC OCEAN  
 COUNTY: MONTEREY  
 DIVERSION:

TELEPHONE NUMBER:  
 (408) 624-2719  
 YEAR OF FIRST USE: 1955  
 PARCEL NO:

WITHIN: SEW OF NWX SECTION 16, T19S, R1E, MB&M.

A. Water is used under: Riparian claim ; Pre 1914 right \_\_\_\_\_; Other (explain) \_\_\_\_\_

B. Year of first use (Please provide if missing above) 1955

C. Amount of Use - Enter the amount of water used each month. If monthly and annual use are not known, check the months in which water was used.

Amounts below are:  Gallons  Acre-feet  (other) \_\_\_\_\_

YEAR	JAN.	FEB.	MAR.	APR.	MAY	JUNE	JULY	AUG.	SEPT	OCT.	NOV.	DEC.	TOTAL ANNUAL
1993	0	0	0	0	161	180	205	221	208	208	0	0	1184*
1994	0	0	0	0	17	151	151	151	109	109	0	0	687*
1995	0	0	0	0	0	0	88	84	228	157	204	113	873*

D. Purpose of Use - Specify number of acres irrigated, stock watered, persons served, etc.  
 Irrigation 290 acres; Stockwatering \_\_\_\_\_; Domestic \_\_\_\_\_

Other (specify) \_\_\_\_\_

E. Changes in Method of Diversion - Describe any changes in your project since your previous statement was filed. (New pump, enlarged diversion dam, location of diversion, etc.)  
None

F. If part of the water listed in Part C consists of reclaimed or polluted water, please indicate the annual amounts of reclaimed or polluted water in the space below.  
N/A

I declare under penalty of perjury that the information in this report is true to the best of my knowledge and belief.

DATED: June 20, 1996 at Pebble Beach, California

SIGNATURE: [Signature]

PRINTED NAME: James J. Hill III  
(FIRST NAME) (M. NAME) (LAST NAME)

COMPANY NAME: El Sur Ranch

\* The total annual water use to irrigate the total irrigated acres is diverted from two wells (B and D) together, each of which is covered by a separate Statement of Water Diversion and Use (Statements Nos. S014132 and S014133).

ITEM	CONTINUATION

#### GENERAL INFORMATION PERTAINING TO WATER RIGHTS IN CALIFORNIA

There are two principal types of surface water rights in California, riparian and appropriative rights.

A riparian right enables an owner of land bordering a natural lake or stream to take and use water on their riparian land. Riparian land must be in the same watershed as the water source and must never have been severed from the sources of supply by an intervening parcel without reservation of the riparian right to the severed parcel. Generally, a riparian water user must share the water supply with other riparian users. Riparian rights may be used to divert the natural flow of a stream but may not be used to store water for later use or to divert water which originates in a different watershed, or return flows from use of groundwater.

An appropriative right is required for use of water on nonriparian land and for storage of water. Generally, appropriative rights may be exercised only when there is a surplus not needed by riparian water users. Since 1914 new appropriators have been required to obtain a permit and license from the State.

Statements of Water Diversion and Use must be filed by riparian and pre-1914 appropriative water users. The filing of a statement (1) provides a record of water use, (2) enables the State to notify such users if someone proposes a new appropriation upstream from their diversion, and (3) assists the State to determine if additional water is available for future appropriators.

The above discussion is provided for general information. For more specific information concerning water rights, please contact an attorney or write to this office. We have several pamphlets available, including the following:

- "Statements of Water Diversion and Use"
- "Information Pertaining to Water Rights in California"
- "Water Rights for Stockponds Constructed Prior to 1969"
- "Appropriation of Water in California"

9

**EL SUR RANCH**  
STATE HIGHWAY 1  
MONTEREY COUNTY, CALIFORNIA 93942


20 June 1996

Division of Water Rights  
Box 2000  
Sacramento, Ca 95812-2000

Dear Mr. Johnson:

Enclosed are two copies of the Supplemental Statements of Water Diversion and Use Numbers S014132 and S014133 - El Sur Ranch. Request that the Division of Water Rights stamp and return the copy for our files.

Sincerely,



Jerry F. Anderson  
Business Manager

*sent 6/26/96  
WR*

Encl.

File:ESRWtr96.doc

James J. Hill, III, Owner  
P.O. Box 1588  
Monterey, CA 93942  
(408) 624-2719

Ken Main, Manager  
Coast Route  
Monterey, CA 93940  
(408) 624-3514

S-14132

**\*\* PLEASE COMPLETE, SUBMIT THE ORIGINAL AND MAKE A COPY FOR YOUR RECORDS \*\***

**STATE WATER RESOURCES CONTROL BOARD  
DIVISION OF WATER RIGHTS**

P.O. BOX 2000 SACRAMENTO, CA 95812-2000

**SUPPLEMENTAL STATEMENT OF WATER DIVERSION AND USE**

STATEMENT NO: S014132  
OWNER OF RECORD: JAMES J HILL III  
JAMES J HILL III  
PO BOX 1588  
MONTEREY, CA 93940

STATE WATER RESOURCES CONTROL BOARD  
DIVISION OF WATER RIGHTS  
SACRAMENTO  
1995 APR 24 PM 1:49

SOURCE: BIG SUR RIVER UNDERFLOW  
TRIBUTARY TO: PACIFIC OCEAN  
COUNTY: MONTEREY  
DIVERSION  
WITHIN: SE~~X~~ OF NW~~X~~ SECTION 16, T19S, R1E, MDB&M.

TELEPHONE NUMBER:  
(408) 624-2719  
YEAR OF FIRST USE: 1955  
PARCEL NO: 418-021-027

(If any of the above information is inaccurate or missing, please correct. Notify this office if ownership or address changes occur during the coming year.)

**COMPLETE AND RETURN THIS FORM BY JULY 1, 1995**

A. Water is used under: Riparian claim ; Pre 1914 right \_\_\_\_\_; Other (explain) \_\_\_\_\_

B. Year of first use (Please provide if missing above) \_\_\_\_\_

C. Amount of Use - Enter the amount of water used each month. If monthly and annual use are not known, check the months in which water was used.

Amounts below are:  Gallons  Acre-feet  (other) \_\_\_\_\_

	JAN.	FEB.	MAR.	APR.	MAY	JUNE	JULY	AUG.	SEPT.	OCT.	NOV.	DEC.	TOTAL ANNUAL
1992	0	0	0	0	48	483	196	218	244	120	0	0	1309*
1993	0	0	0	0	161	180	205	221	208	208	0	0	1184*
1994	0	0	0	0	17	151	151	151	109	109	0	0	687*

D. Purpose of Use - Specify number of acres irrigated, stock watered, persons served, etc.  
Irrigation 290 acres; Stockwatering \_\_\_\_\_; Domestic \_\_\_\_\_  
Other (specify) \_\_\_\_\_

**\*\*\* CONTINUE ON BACK PAGE \*\*\***

\*The total annual water use to irrigate the total irrigated acres is diverted from Well B and Well D together, each of which is covered by a separate Statement of Water Diversion and Use. WR40-1 (1/95)

\*\*\*PLEASE COMPLETE, SUBMIT THE ORIGINAL AND MAKE A COPY FOR YOUR RECORDS\*\*\*

E. Changes in Method of Diversion - Describe any changes in your project since your previous statement was filed. (New pump, enlarged diversion dam, location of diversion, etc.)

NONE

F. If part of the water listed in Part C consists of reclaimed or polluted water, please indicate the annual amounts of reclaimed or polluted water in the space below.

N/A

I declare under penalty of perjury that the information in this report is true to the best of my knowledge and belief.

DATED: April 7, 1995, at Monterey, California  
SIGNATURE: [Signature]  
PRINTED NAME: James J. Hill, III  
COMPANY NAME: El Sur Ranch

#### GENERAL INFORMATION PERTAINING TO WATER RIGHTS IN CALIFORNIA

There are two principal types of surface water rights in California. They are riparian and appropriative rights.

A riparian right enables an owner of land bordering a natural lake or stream to take and use water on his riparian land. Riparian land must be in the same watershed as the water source and must never have been severed from the sources of supply by an intervening parcel without reservation of the riparian right to the severed parcel. Generally, a riparian water user must share the water supply with other riparian users. Riparian rights may be used to divert the natural flow of a stream but may not be used to store water for later use or to divert water which originates in a different watershed, or return flows from use of groundwater.

An appropriative right is required for use of water on nonriparian land and for storage of water. Generally, appropriative rights may be exercised only when there is a surplus not needed by riparian water users. Since 1914 new appropriators have been required to obtain a permit and license from the State.

Statements of Water Diversion and Use must be filed by riparian and pre-1914 appropriative water users. The filing of a statement (1) provides a record of water use, (2) enables the State to notify such users if someone proposes a new appropriation upstream from their diversion, and (3) assists the State to determine if additional water is available for future appropriators.

The above discussion is provided for general information. For more specific information concerning water rights, please contact an attorney or write to this office. We have several pamphlets available. They include:

- "Statements of Water Diversion and Use"
- "Information Pertaining to Water Rights in California"
- "Water Rights for Stockponds Constructed Prior to 1969"
- "Appropriation of Water in California"

STATE WATER RESOURCES CONTROL BOARD  
DIVISION OF WATER RIGHTS  
P.O. Box 2000  
Sacramento, CA 95812-2000

STATEMENT OF WATER DIVERSION AND USE  
INFORMATION SHEET

STATEMENT NO. 14132  
DIVERSION SITE: California Department of Parks and Recreation is the fee  
OWNER'S NAME owner. James J. Hill, III owns an easement for the well  
point of diversion.  
(FIRST) (MIDDLE) (LAST)  
PARCEL NO. Molera State Park

PLACE OF USE:  
OWNER'S NAME James J. Hill, III  
(FIRST) (MIDDLE) (LAST)  
1. PARCEL NO. 418-021-027  
2. PARCEL NO. \_\_\_\_\_  
3. PARCEL NO. \_\_\_\_\_

PERSON OR FIRM TO RECEIVE ALL CORRESPONDENCE AND SUPPLEMENTAL  
STATEMENTS:

OWNER/LESSEE/AGENT/OTHER Owner  
NAME James J. Hill, III  
(FIRST) (MIDDLE) (LAST)  
MAILING ADDRESS Box 1588  
Monterey, CA 93942  
(CITY) (STATE) (ZIP)  
TELEPHONE NO. (408) 624 - 2719

OTHERS USING ABOVE DIVERSION LOCATION:

1. NAME \_\_\_\_\_  
(FIRST) (MIDDLE) (LAST)  
MAILING ADDRESS \_\_\_\_\_  
(CITY) (STATE) (ZIP)  
TELEPHONE NO. (\_\_\_\_\_) \_\_\_\_\_ - \_\_\_\_\_  
2. NAME \_\_\_\_\_  
(FIRST) (MIDDLE) (LAST)  
MAILING ADDRESS \_\_\_\_\_  
(CITY) (STATE) (ZIP)  
TELEPHONE NO. (\_\_\_\_\_) \_\_\_\_\_ - \_\_\_\_\_

ADDITIONAL INFORMATION CONTINUED ON BACK OF PAGE OR ATTACHED  
PLEASE USE THE OTHER SIDE TO PROVIDE THE ABOVE INFORMATION FOR  
ADDITIONAL OWNERS OR PLACES OF USE AND CHECK THE ADDITIONAL  
INFORMATION BOX.

(1/95)

STATE WATER RESOURCES CONTROL BOARD  
DIVISION OF WATER RIGHTS  
SACRAMENTO  
1995 APR 24 PM 1:41



9

**EL SUR RANCH**  
STATE HIGHWAY 1  
MONTEREY COUNTY, CALIFORNIA 93942

6 April 1995

Murt Lininger  
State Water Recourses Control Board  
Division of Water Rights  
Box 2000  
Sacramento, CA 95812-2000


RE: Supplemental Statements of Water Diversion and Use

Dear Mr. Lininger:

Attached is the information you requested pertaining to statement numbers 14132 and 14133. I have attached a copy of each statement and request that the copies be stamped by the Division of Water Rights and returned to me as proof of filing. *Sent 5/1/95*

If there are any questions, please contact my Business Manager, Jerry Anderson at (408) 624-2719.

Sincerely,



James J. Hill, III

Encl.

James J. Hill, III, Owner  
P.O. Box 1588  
Monterey, CA 93942  
(408) 624-2719

Ken Main, Manager  
Coast Route  
Monterey, CA 93940  
(408) 624-3514

514132

STATEMENT # 14132

APPLICATION & HEARING SECTION  
INITIAL STATEMENT OF WATER DIVERSION AND USE  
ROUTE SHEET FOR LOG AND CHECK

APPLICANT James J. Hill TLL

Date Rec'd 11-10-93

Initials      Date

A-30166  
B

1. STAFF ENGINEER:

- Complete log book.
- Review for acceptance (W.C. 5103).  
App'l: SE NW 1/4 S. 16 T. 19 S. R. 1 E Map MP
- Assign Statement No. S 14132
- Plot P.O.D. and S number in Blue ink on spot map.
- Map number, name and series L-48  
Big Sur 7.5'
- CA coordinates: Zone 4  
N 358650 E 1158000
- Stream Code 3-302-00-00-0

WR      8-18-94

- Complete ~~40e~~ or 40e PL.

HO      8-29-94

- 2. SECRETARY: Type ~~40e~~ or 40e PL.

WOR      8-30-94

- 3. STAFF ENGINEER: Review, surname letter, and attach enclosures.

DPG      8-31-94

- 4. SENIOR: Sign letter.

Rm      9-1-94

- 5. SECRETARY: Mail letter with copy of STATEMENT and map.

WR      9-2

- 6. STAFF ENGINEER: Complete log book, attach this route slip to appl.

JAN 1 94 ISS/KSN

- 7. AWRIS: Enter into data base.

- 8. FILE ROOM: File.

WR 14.0.2 (10-93)

STATE WATER RESOURCES CONTROL BOARD

PAUL R. BONDERSON BUILDING  
901 P STREET  
SACRAMENTO, CALIFORNIA 95814  
(916) 657-1370  
FAX: 657-1485

Mailing Address  
**DIVISION OF WATER RIGHTS**  
P.O. BOX 2000, Sacramento, CA 95812-2000



In Reply Refer  
to: 332:WR:S-14132  
S-14133

**SEPTEMBER 01 1994**

James J. Hill, III  
P.O. Box 1588  
Monterey, CA 93940

Dear Mr. Hill:

STATEMENTS OF WATER DIVERSION AND USE, STATEMENT NUMBERS 14132 AND 14133

Your statements of water diversion and use have been received and assigned the above numbers. You should refer to these numbers in any future correspondence to this office regarding the statements.

Copies of the statements are enclosed for your records.

Please notify us of any change in address or change in ownership.

The law requires that supplemental statements be filed at three-year intervals. The forms are automatically sent to you by the State Water Resources Control Board at the close of the period.

Thank you for your cooperation. If you have any questions or concerns, please telephone Wynne Rowlands of this office at (916) 657-1875.

Sincerely,

**ORIGINAL SIGNED BY**

O. P. Gulati, Chief  
Application Unit #2

Enclosures

WRowlands:larchuleta:8-29-94  
o:forms:40:s14132.33

WR 40e.pl (5/94)

SURNAME  
DWR 840 REV. 1 88

*Rowlands 8/30* | *[Signature]*

88 75 2

STATE WATER RESOURCES CONTROL BOARD

PAUL R. BONDERSON BUILDING  
901 P STREET  
SACRAMENTO, CALIFORNIA 95814  
(916) 657-1370  
FAX: 657-1485

Mailing Address  
**DIVISION OF WATER RIGHTS**  
P.O. BOX 2000, Sacramento, CA 95812-2000



In Reply Refer  
to: 332:WR:S-14132  
S-14133

SEPTEMBER 01 1994

James J. Hill, III  
P.O. Box 1588  
Monterey, CA 93940

Dear Mr. Hill:

STATEMENTS OF WATER DIVERSION AND USE, STATEMENT NUMBERS 14132 AND 14133

Your statements of water diversion and use have been received and assigned the above numbers. You should refer to these numbers in any future correspondence to this office regarding the statements.

Copies of the statements are enclosed for your records.

Please notify us of any change in address or change in ownership.

The law requires that supplemental statements be filed at three-year intervals. The forms are automatically sent to you by the State Water Resources Control Board at the close of the period.

Thank you for your cooperation. If you have any questions or concerns, please telephone Wynne Rowlands of this office at (916) 657-1875.

Sincerely,

ORIGINAL SIGNED *B.P.*

O. P. Gulati, Chief  
Application Unit #2

Enclosures

WRowlands:larchuleta:8-29-94  
o:forms:40:s14132.33

WR 40e.pl (5/94)

SURNAME  
DWR 840 25.1.94

*Rowlands 9/2*

*[Signature]*  
8-31-94

8 75 2

STATE OF CALIFORNIA  
STATE WATER RESOURCES CONTROL BOARD  
DIVISION OF WATER RIGHTS  
**STATEMENT OF WATER DIVERSION AND USE**

S14132

(This is not a Water Right)  
This statement should be typewritten or legibly written in ink.

STATE WATER RESOURCES CONTROL BOARD  
NOV 10 PM 12:43  
DIV. OF WATER RIGHTS  
SACRAMENTO

A. Name of person diverting water James J. Hill, III  
Address P. O. Box 1588  
Monterey, CA 93940 Telephone: ( 408 ) 624-2719

B. Water is used under:  Riparian claim;  Pre 1914 right;  Other (explain)

C. Name of body of water at point of diversion Big Sur River underflow  
Tributary to Pacific Ocean

D. Place of diversion SE 1/4 NW 16 <sup>Projected</sup> Section 16, Township 19S, Range 1E, MD B&M,  
Monterey County, and locate it on a print from a U.S.G.S. quad sheet or make a  
sketch on the section grid on the reverse side with regard to section lines and prominent local  
landmarks. Name of works Well B \*

E. Do you own the land at the point of diversion? YES  NO

F. Capacity of diversion works Approx. \_\_\_\_\_ cubic feet per second Capacity of storage reservoir \_\_\_\_\_ gallons  
gallons per minute acre-feet  
Type of diversion facility: Gravity , Pump   
Method of measurement: Weir , Flume , Electric Meter , Water Meter , Estimate

G. State quantity of water used each month in gallons or acre-feet

Year	Jan.	Feb.	March	April	May	June	July	Aug.	Sept.	Oct.	Nov.	Dec.	Total Annual
1992	X	X	X	X	X	X	X	X	X	X	X	X	1309 A.F.*

Diversions generally occur between 4/1 and 11/30, each year, but in some years as early as 1/1 or as late as 12/31.

If monthly and annual use are not known, check months in which water was used. State extent of use in units, such as acres of each crop irrigated, average number of persons served, number of stock watered, etc.

Irrigation of approximately 290 acres of coastal grasses for livestock grazing.

H. Annual water use in recent years: Maximum 1800\* Approx. Minimum 480\* Approx. gallons  
acre-feet

I. Purpose of use (what water is being used for) Irrigation


J. General description or location of place of use (use sketch of section grid on reverse if you desire)

K. Year of first use as nearly as known 1955

L. Name of person filing statement James J. Hill, III  
Position: Owner of irrigated land and diverter Organization: \_\_\_\_\_  
Address: P. O. Box 1588, Monterey, CA 93940 Telephone: 408/624-2719

I declare under penalty of perjury that the above is true and correct to the best of my knowledge and belief

Dated: October 26, 1993, at Monterey, Monterey County, California

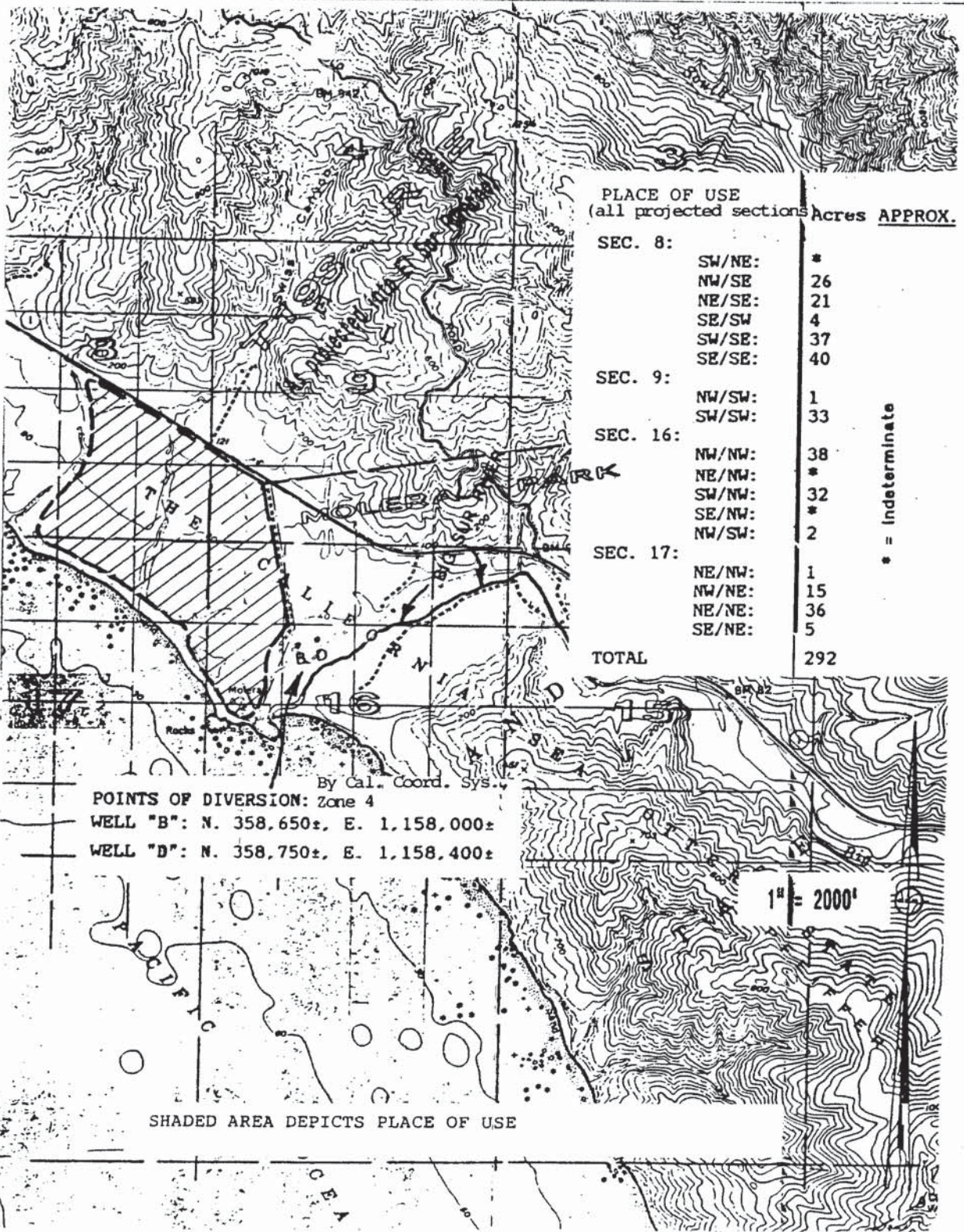
Signature:   
*See Instructions on Reverse Side*

WR-40 (5/91)

FOR0056-R2

\*The total annual water use to irrigate the total irrigated acres is diverted from Well B and Well D together, each of which is covered by a separate Statement of Water Diversion and Use.

The location of the diversion point and the place of use may be sketched on this section grid. If it is used, please enter the section(s), township and range below and show any streams or other landmarks that will assist in identifying the area.



PLACE OF USE  
(all projected sections) Acres APPROX.

SEC. 8:	SW/NE:	*
	NW/SE:	26
	NE/SE:	21
	SE/SW:	4
	SW/SE:	37
	SE/SE:	40
SEC. 9:	NW/SW:	1
	SW/SW:	33
SEC. 16:	NW/NW:	38
	NE/NW:	*
	SW/NW:	32
	SE/NW:	*
	NW/SW:	2
SEC. 17:	NE/NW:	1
	NW/NE:	15
	NE/NE:	36
	SE/NE:	5
TOTAL		292

\* = Indeterminate

By Cal. Coord. Sys.  
POINTS OF DIVERSION: Zone 4  
WELL "B": N. 358,650±, E. 1,158,000±  
WELL "D": N. 358,750±, E. 1,158,400±

1" = 2000'

SHADED AREA DEPICTS PLACE OF USE

STATE WATER RESOURCES CONTROL BOARD  
 DIVISION OF WATER RIGHTS  
 P.O. BOX 2000, SACRAMENTO, CA 95812-2000  
 (916) 657-2170

**SUPPLEMENTAL STATEMENT OF WATER DIVERSION AND USE**

If the information below is inaccurate, please line it out in red and provide current information.  
 Notify this office if ownership or address changes occur during the coming year.

PLEASE COMPLETE AND RETURN THIS FORM BY JULY 1, 1999

OWNER OF RECORD: JAMES J HILL III

JAMES J HILL III  
 PO BOX 1588  
 MONTEREY, CA 93940

STATEMENT NO: 5014133

SOURCE: BIG SUR RIVER UNDERFLOW  
 TRIBUTARY TO: PACIFIC OCEAN  
 COUNTY: MONTEREY  
 DIVERSION  
 WITHIN: SEX OF NW¼ SECTION 16, T19S, R1E, MB&M.

TELEPHONE NUMBER: 831 624-2719  
 YEAR OF FIRST USE: 1955  
 PARCEL NO. 831

- A. Water is used under: Riparian claim  Pre 1914 right \_\_\_\_\_ Other (explain): \_\_\_\_\_
- B. Year of first use (Please provide if missing above) 1955
- C. Amount of Use - Enter the amount of water used each month. If monthly and annual use are not known, check the months in which water was used.

Amounts below are: Gallons \_\_\_\_\_ Acre-feet  Other \_\_\_\_\_

Year	Jan	Feb	Mar	Apr	May	June	July	Aug	Sept	Oct	Nov	Dec	Total Annual
1996	0	0	0	0	130	166	172	186	192	130	0	0	977
1997	8	0	0	143	166	166	118	147	120	0	0	0	868
1998	0	0	0	0	25	170	142	142	86	6	0	0	570

- D. Purpose of Use - Specify number of acres irrigated, stock watered, persons served, etc.  
 Irrigation 290 acres; Stockwatering \_\_\_\_\_; Domestic \_\_\_\_\_  
 Other (specify) \_\_\_\_\_
- E. Changes in Method of Diversion - Describe any changes in your project since your previous statement was filed. (New pump, enlarged diversion dam, location of diversion, etc.)  
NONE

F. Please answer only those questions below which are applicable to your project.

1. Conservation of water
- a. Describe any water conservation efforts you may have started. \_\_\_\_\_
- b. \_\_\_\_\_
- c. If credit toward beneficial use of water under claimed pre 1914 appropriative water right for water not used due to a conservation effort is claimed under section 1011 of the Water Code, please show the amounts of water conserved.  
 19 \_\_\_\_\_ (af/mg) 19 \_\_\_\_\_ (af/mg) 19 \_\_\_\_\_ (af/mg)

2. Water quality and wastewater reclamation

- a. Are you now or have you been using reclaimed water from a wastewater treatment facility, desalination facility or water polluted by waste to a degree which unreasonably affects such water for other beneficial uses? YES \_\_\_\_\_ NO

SDP STATE (17) (9)

STATE WATER RESOURCES CONTROL BOARD  
 DIVISION OF WATER RIGHTS  
 SACRAMENTO, CA  
 JUL 6 1999 3:57

JAN 26 2000

STATE WATER RESOURCES CONTROL BOARD  
 DIVISION OF WATER RIGHTS  
 P.O. BOX 2000, SACRAMENTO, CA 95812-2000  
 (916) 657-2170

b. If credit toward use under a claimed pre 1914 appropriative water right through substitution of reclaimed water, desalinated water or polluted water in lieu of appropriated water is claimed under section 1010 of the Water Code, please show amounts of reduced diversions and amounts of reclaimed water used.

19 \_\_\_\_\_ (af/mg) 19 \_\_\_\_\_ (af/mg) 19 \_\_\_\_\_ (af/mg)

3. Conjunctive use of surface water and groundwater

a. Are you now using groundwater in lieu of surface water? YES \_\_\_\_\_ NO \_\_\_\_\_

b. If credit toward use under a claimed pre 1914 appropriative right through substitution of groundwater in lieu of appropriated water is claimed under section 1011.5 of the Water Code, please show the amounts of groundwater used:

19 \_\_\_\_\_ (af/mg) 19 \_\_\_\_\_ (af/mg) 19 \_\_\_\_\_ (af/mg)

I declare that the information in this report is true to the best of my knowledge and belief.

DATE: 30 June 1999 at PEBBLE BEACH, California

SIGNATURE: James J. Hill III

PRINTED NAME: James J. Hill III  
 (first name) (middle init.) (last name)

COMPANY NAME: EL SUR RANCH

If there is insufficient space for your answers, please use the space provided below.

ITEM	CONTINUATION

GENERAL INFORMATION PERTAINING TO WATER RIGHTS IN CALIFORNIA

There are two principal types of surface water rights in California. They are riparian and appropriative rights.

A riparian right enables an owner of land bordering a natural lake or stream to take and use water on his riparian land. Riparian land must be in the same watershed as the water source and must never have been severed from the sources of supply by an intervening parcel without reservation of the riparian right to the severed parcel. Generally, a riparian water user must share the water supply with other riparian users. Riparian rights may be used to divert the natural flow of a stream but may not be used to store water for later use or divert water which originates in a different watershed, or return flows from use of groundwater.

An appropriative right is required for use of water on nonriparian land and for storage of water. Generally, appropriative rights may be exercised only when there is a surplus not needed by riparian water users. Since 1914, new appropriators have been required to obtain a permit and license from the State.

Statements of Water Diversion and Use must be filed by riparian and pre 1914 appropriative water users. The filing of a statement (1) provides a record of water use, (2) enables the State to notify such users if someone proposes a new appropriation upstream from their diversions, and (3) assists the State to determine if additional water is available for future appropriators.

The above discussion is provided for general information. For more specific information concerning water rights, please contact an attorney or write to this office. We have several pamphlets available. They include: (1) Statements of Water Diversion and Use, (2) Information Pertaining to Water Rights in California, and (3) Appropriation of Water in California.



5-14-133

**SUPPLEMENTAL STATEMENT OF WATER DIVERSION AND USE**

If the information below is inaccurate, please line it out in red and provide current information.  
 Notify this office if ownership or address changes occur during the reporting year.

PLEASE COMPLETE AND RETURN THIS FORM BY JULY 4, 1996.

OWNER OF RECORD: JAMES J HILL III

JAMES J HILL III  
 PO BOX 1588  
 MONTEREY, CA 93940

STATEMENT NO: S014133

SOURCE: BIG SUR RIVER UNDERFLOW  
 TRIBUTARY TO: PACIFIC OCEAN  
 COUNTY: MONTEREY  
 DIVERSION

TELEPHONE NUMBER:  
 (408) 624-2719  
 YEAR OF FIRST USE: 1955  
 PARCEL NO:

WITHIN: SEX OF NW¼ SECTION 16, T19S, R1E, MB&M.

A. Water is used under: Riparian claim ; Pre 1914 right \_\_\_\_\_; Other (explain) \_\_\_\_\_

B. Year of first use (Please provide if missing above) 1955

C. Amount of Use - Enter the amount of water used each month. If monthly and annual use are not known, check the months in which water was used.

Amounts below are:  Gallons  Acre-feet  (other) \_\_\_\_\_

YEAR	JAN.	FEB.	MAR.	APR.	MAY	JUNE	JULY	AUG.	SEPT.	OCT.	NOV.	DEC.	TOTAL ANNUAL
1993	0	0	0	0	161	180	205	221	208	208	0	0	1184*
1994	0	0	0	0	17	151	151	151	109	109	0	0	687*
1995	0	0	0	0	0	0	88	84	228	157	204	113	873*

D. Purpose of Use - Specify number of acres irrigated, stock watered, persons served, etc.  
 Irrigation 290 acres; Stockwatering \_\_\_\_\_; Domestic \_\_\_\_\_  
 Other (specify) \_\_\_\_\_

E. Changes in Method of Diversion - Describe any changes in your project since your previous statement was filed. (New pump, enlarged diversion dam, location of diversion, etc.)  
 None

F. If part of the water listed in Part C consists of reclaimed or polluted water, please indicate the annual amounts of reclaimed or polluted water in the space below.  
 N/A

I declare under penalty of perjury that the information in this report is true to the best of my knowledge and belief.

DATED: June 20, 1996, at Pebble Beach, California

SIGNATURE: *James J Hill III*

PRINTED NAME: James J. Hill III  
(FIRST NAME) (M. NAME) (LAST NAME)

COMPANY NAME: El Sur Ranch

\* The total annual water use to irrigate the total irrigated acres is diverted from two wells (B and D) together, each of which is covered by a separate Statement of Water Diversion and Use (Statements Nos. S014132 and S014133).

ITEM

CONTINUATION


**GENERAL INFORMATION PERTAINING TO WATER RIGHTS IN CALIFORNIA**

There are two principal types of surface water rights in California, riparian and appropriative rights.

A riparian right enables an owner of land bordering a natural lake or stream to take and use water on their riparian land. Riparian land must be in the same watershed as the water source and must never have been severed from the sources of supply by an intervening parcel without reservation of the riparian right to the severed parcel. Generally, a riparian water user must share the water supply with other riparian users. Riparian rights may be used to divert the natural flow of a stream but may not be used to store water for later use or to divert water which originates in a different watershed, or return flows from use of groundwater.

An appropriative right is required for use of water on nonriparian land and for storage of water. Generally, appropriative rights may be exercised only when there is a surplus not needed by riparian water users. Since 1914 new appropriators have been required to obtain a permit and license from the State.

Statements of Water Diversion and Use must be filed by riparian and pre-1914 appropriative water users. The filing of a statement (1) provides a record of water use, (2) enables the State to notify such users if someone proposes a new appropriation upstream from their diversion, and (3) assists the State to determine if additional water is available for future appropriators.

The above discussion is provided for general information. For more specific information concerning water rights, please contact an attorney or write to this office. We have several pamphlets available, including the following:

- "Statements of Water Diversion and Use"
- "Information Pertaining to Water Rights in California"
- "Water Rights for Stockpounds Constructed Prior to 1969"
- "Appropriation of Water in California"

5-14133

**\*\* PLEASE COMPLETE, SUBMIT THE ORIGINAL AND MAKE A COPY FOR YOUR RECORDS \*\***

**STATE WATER RESOURCES CONTROL BOARD  
DIVISION OF WATER RIGHTS  
P.O. BOX 2000 SACRAMENTO, CA 95812-2000**

**SUPPLEMENTAL STATEMENT OF WATER DIVERSION AND USE**

STATEMENT NO: S014133  
OWNER OF RECORD: JAMES J. HILL III  
  
JAMES J HILL III  
PO BOX 1588  
MONTEREY, CA 93940

STATE WATER CONTROL BOARD  
DIV. OF WATER RIGHTS  
SACRAMENTO  
1995 APR 24 PM 4:49

SOURCE: BIG SUR RIVER UNDERFLOW  
TRIBUTARY TO: PACIFIC OCEAN  
COUNTY: MONTEREY  
DIVERSION  
WITHIN: SE¼ OF NW¼ SECTION 16, T19S, R1E, MDB&M.

TELEPHONE NUMBER:  
(408) 624-2719  
YEAR OF FIRST USE: 1955  
PARCEL NO: 418-021-027

(If any of the above information is inaccurate or missing, please correct. Notify this office if ownership or address changes occur during the coming year.)

**COMPLETE AND RETURN THIS FORM BY JULY 1, 1995**

A. Water is used under: Riparian claim ; Pre-1914 right \_\_\_\_\_; Other (explain) \_\_\_\_\_

B. Year of first use (Please provide if missing above) \_\_\_\_\_

C. Amount of Use - Enter the amount of water used each month. If monthly and annual use are not known, check the months in which water was used.

Amounts below are:  Gallons.  Acre-feet  (other) \_\_\_\_\_

	JAN.	FEB.	MAR.	APR.	MAY	JUNE	JULY	AUG.	SEPT.	OCT.	NOV.	DEC.	TOTAL ANNUAL
1992	0	0	0	0	48	483	196	218	244	120	0	0	1309*
1993	0	0	0	0	161	180	205	221	208	208	0	0	1184*
1994	0	0	0	0	17	151	151	151	109	109	0	0	687*

D. Purpose of Use - Specify number of acres irrigated, stock watered, persons served, etc.  
Irrigation 290 acres; Stockwatering \_\_\_\_\_; Domestic \_\_\_\_\_  
Other (specify) \_\_\_\_\_

**\*\*\* CONTINUE ON BACK PAGE \*\*\***

\*The total annual water use to irrigate the total irrigated acres is diverted from Well B and Well D together, each of which is covered by a separate Statement of Water Diversion and Use.

\*\*\* PLEASE COMPLETE, SUBMIT THE ORIGINAL AND MAKE A COPY FOR YOUR RECORDS \*\*\*

E. Changes in Method of Diversion - Describe any changes in your project since your previous statement was filed. (New pump, enlarged diversion dam, location of diversion, etc.)

NONE

F. If part of the water listed in Part C consists of reclaimed or polluted water, please indicate the annual amounts of reclaimed or polluted water in the space below.

N/A

I declare under penalty of perjury that the information in this report is true to the best of my knowledge and belief.

DATED: 4-13 1995 at Monterey, California

SIGNATURE: James J. Hill, III

PRINTED NAME: James (FIRST NAME) J. (M. NAME) Hill, III (LAST NAME)

COMPANY NAME: El Sur Ranch

GENERAL INFORMATION PERTAINING TO WATER RIGHTS IN CALIFORNIA

There are two principal types of surface water rights in California. They are riparian and appropriative rights.

A riparian right enables an owner of land bordering a natural lake or stream to take and use water on his riparian land. Riparian land must be in the same watershed as the water source and must never have been severed from the sources of supply by an intervening parcel without reservation of the riparian right to the severed parcel. Generally, a riparian water user must share the water supply with other riparian users. Riparian rights may be used to divert the natural flow of a stream but may not be used to store water for later use or to divert water which originates in a different watershed, or return flows from use of groundwater.

An appropriative right is required for use of water on nonriparian land and for storage of water. Generally, appropriative rights may be exercised only when there is a surplus not needed by riparian water users. Since 1914 new appropriators have been required to obtain a permit and license from the State.

Statements of Water Diversion and Use must be filed by riparian and pre-1914 appropriative water users. The filing of a statement (1) provides a record of water use, (2) enables the State to notify such users if someone proposes a new appropriation upstream from their diversion, and (3) assists the State to determine if additional water is available for future appropriators.

The above discussion is provided for general information. For more specific information concerning water rights, please contact an attorney or write to this office. We have several pamphlets available. They include:

- Statements of Water Diversion and Use
Information Pertaining to Water Rights in California
Water Rights for Stockponds Constructed Prior to 1969
Appropriation of Water in California

STATE WATER RESOURCES CONTROL BOARD  
DIVISION OF WATER RIGHTS  
P.O. Box 2000  
Sacramento, CA 95812-2000

STATEMENT OF WATER DIVERSION AND USE  
INFORMATION SHEET

STATEMENT NO. 14133  
DIVERSION SITE: California Department of Parks and Recreation is the fee owner.  
OWNER'S NAME James J. Hill, III owns an easement for the well point of  
diversion.  
(FIRST) (MIDDLE) (LAST)  
PARCEL NO. Molera State Park

PLACE OF USE:  
OWNER'S NAME James J. Hill, III  
(FIRST) (MIDDLE) (LAST)  
1. PARCEL NO. 418-021-027  
2. PARCEL NO. \_\_\_\_\_  
3. PARCEL NO. \_\_\_\_\_

PERSON OR FIRM TO RECEIVE ALL CORRESPONDENCE AND SUPPLEMENTAL STATEMENTS:  
OWNER/LESSEE/AGENT/OTHER Owner  
NAME James J. Hill, III  
(FIRST) (MIDDLE) (LAST)  
MAILING ADDRESS Box 1588  
Monterey 93942  
(CITY) (STATE) (ZIP)  
TELEPHONE NO. ( 408 ) 624 - 2719

OTHERS USING ABOVE DIVERSION LOCATION:

1. NAME \_\_\_\_\_  
(FIRST) (MIDDLE) (LAST)  
MAILING ADDRESS \_\_\_\_\_  
(CITY) (STATE) (ZIP)  
TELEPHONE NO. ( \_\_\_\_\_ ) \_\_\_\_\_ - \_\_\_\_\_

2. NAME \_\_\_\_\_  
(FIRST) (MIDDLE) (LAST)  
MAILING ADDRESS \_\_\_\_\_  
(CITY) (STATE) (ZIP)  
TELEPHONE NO. ( \_\_\_\_\_ ) \_\_\_\_\_ - \_\_\_\_\_

ADDITIONAL INFORMATION CONTINUED ON BACK OF PAGE OR ATTACHED  
PLEASE USE THE OTHER SIDE TO PROVIDE THE ABOVE INFORMATION FOR  
ADDITIONAL OWNERS OR PLACES OF USE AND CHECK THE ADDITIONAL  
INFORMATION BOX.

STATE WATER RESOURCES CONTROL BOARD  
DIVISION OF WATER RIGHTS  
SACRAMENTO, CA  
1995-APR-24 PM 1:49

S14133

STATEMENT # 14133

APPLICATION & HEARING SECTION  
INITIAL STATEMENT OF WATER DIVERSION AND USE  
ROUTE SHEET FOR LOG AND CHECK

APPLICANT Hill LLC

Date Rec'd 11-10-93

Initials Date

A-30166  
D

1. STAFF ENGINEER:

- Complete log book.
- Review for acceptance (W.C. 5103).  
Appl. SE NW 1/4 S. 16 T. 19 S. R. 1 E Map 48
- Assign Statement No. S 14133
- Plot P.O.D. and S number in Blue ink on spot map.
- Map number, name and series 48  
Big Sur 7.5'
- CA coordinates: Zone 4  
N 358 750 E 1 158 400
- Stream Code 3-302-00-00-0
- Complete ~~40e~~ or 40e PL.

WR 8-18-94

2. SECRETARY: Type ~~40e~~ or 40e PL.

WR 8-30-94

3. STAFF ENGINEER: Review, surname letter, and attach enclosures.

OPG 8-31-94

4. SENIOR: Sign letter.

DM 9-1-94

5. SECRETARY: Mail letter with copy of STATEMENT and map.

WR 9-2

6. STAFF ENGINEER: Complete log book, attach this route slip to appl.

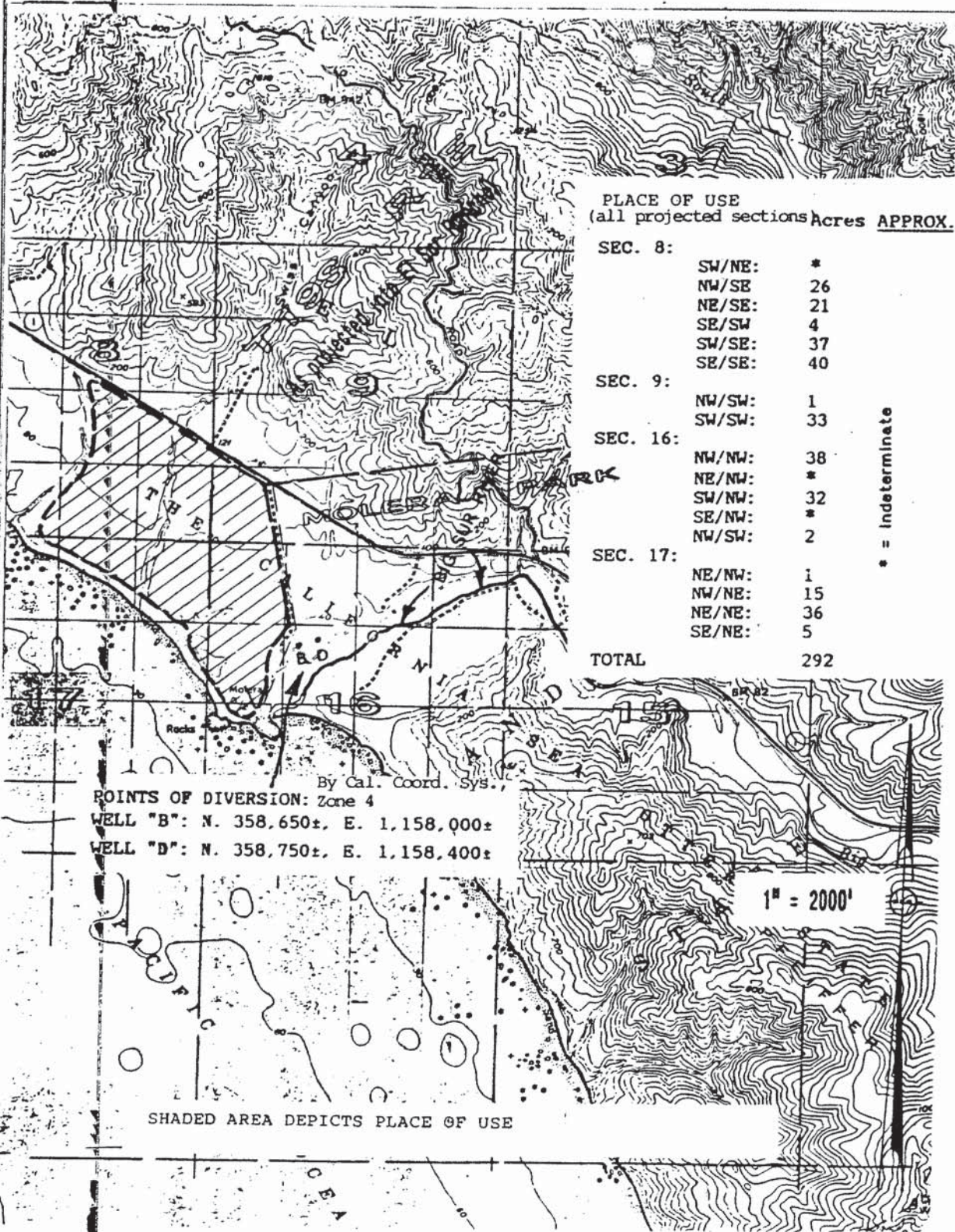
JAN 19 1995 RSW

7. AWRIS: Enter into data base.

8. FILE ROOM: File.

WR 14.012 (10-93)

The location of the diversion point and the place of use may be sketched on this section grid. If it is used, please enter the section(s), township and range below and show any streams or other landmarks that will assist in identifying the area.



PLACE OF USE  
(all projected sections) Acres APPROX.

SEC. 8:	SW/NE:	*
	NW/SE:	26
	NE/SE:	21
	SE/SW:	4
	SW/SE:	37
	SE/SE:	40
SEC. 9:	NW/SW:	1
	SW/SW:	33
SEC. 16:	NW/NW:	38
	NE/NW:	*
	SW/NW:	32
	SE/NW:	*
	NW/SW:	2
SEC. 17:	NE/NW:	1
	NW/NE:	15
	NE/NE:	36
	SE/NE:	5
	TOTAL	292

\* = Indeterminate

By Cal. Coord. Sys.,  
POINTS OF DIVERSION: Zone 4

WELL "B": N. 358,650±, E. 1,158,000±

WELL "D": N. 358,750±, E. 1,158,400±

1" = 2000'

SHADED AREA DEPICTS PLACE OF USE

STATE OF CALIFORNIA  
 STATE WATER RESOURCES CONTROL BOARD  
 DIVISION OF WATER RIGHTS  
 STATEMENT OF WATER DIVERSION AND USE

S14133

(This is not a Water Right)  
 This statement should be typewritten or legibly written in ink.

1993 NOV 10 PM 12:43

DIV. OF WATER RIGHTS  
 SACRAMENTO

- A. Name of person diverting water James J. Hill, III  
 Address P. O. Box 1588  
Monterey, CA 93940 Telephone: (408) 624-2719
- B. Water is used under:  Riparian claim;  Pre 1914 right;  Other (explain)
- C. Name of body of water at point of diversion Big Sur River underflow  
 Tributary to Pacific Ocean
- D. Place of diversion SE 1/4 NW 1/4 Section 16, Township 19S, Range 1E, MD B&M,  
Monterey County, and locate it on a print from a U.S.G.S. quad sheet or make a  
 sketch on the section grid on the reverse side with regard to section lines and prominent local  
 landmarks. Name of works Well D \*
- E. Do you own the land at the point of diversion? YES  NO
- F. Capacity of diversion works 4 <sup>Approx.</sup> cubic feet per second gallons per minute Capacity of storage reservoir          gallons  
 Type of diversion facility: Gravity         , Pump   
 Method of measurement: Weir         , Flume         , Electric Meter          , Water Meter         , Estimate
- G. State quantity of water used each month in gallons or acre-feet

Year	Jan.	Feb.	March	April	May	June	July	Aug.	Sept.	Oct.	Nov.	Dec.	Total Annual
1992	X	X	X	X	X	X	X	X	X	X	X	X	1309

Diversion generally occur between 4/1 and 11/30 each year, but in some years as early as 1/1 or as late as 12/31.

If monthly and annual use are not known, check months in which water was used. State extent of use in units, such as acres of each crop irrigated, average number of persons served, number of stock watered, etc.

Irrigation of approximately 290 acres of coastal grasses for livestock grazing\*

- H. Annual water use in recent years: Maximum 1800\* <sup>Approx.</sup> Minimum 480\* <sup>Approx.</sup> gallons  
 I. Purpose of use (what water is being used for) Irrigation

J. General description or location of place of use (use sketch of section grid on reverse if you desire)

K. Year of first use as nearly as known 1955

L. Name of person filing statement James J. Hill, III

Position: Owner of irrigated land and Organization:           
 diverter

Address: P. O. Box 1588, Monterey, CA 93940 Telephone: 408/624-2719

I declare under penalty of perjury that the above is true and correct to the best of my knowledge and belief

Dated: October 26, 1993, at Monterey, Monterey County, California

Signature: James J. Hill, III  
*See Instructions on Reverse Side*

\*The total annual water use to irrigate the total irrigated acres 15 diverted from Well B and Well D together, each of which is covered by a separate Statement of Water Diversion and Use.