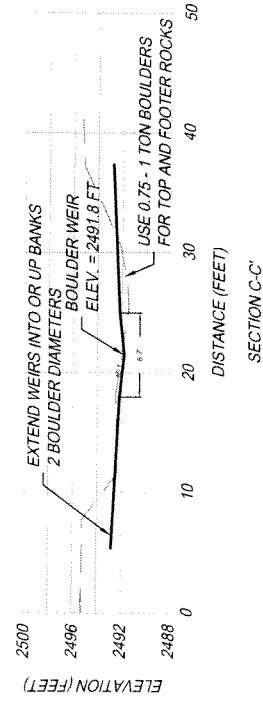
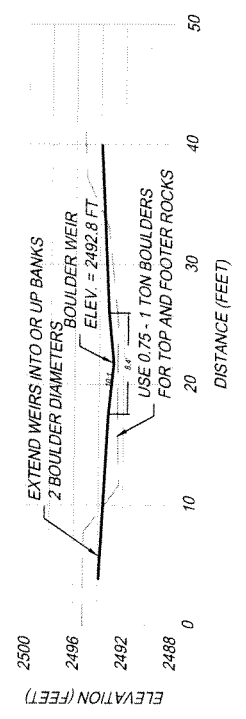
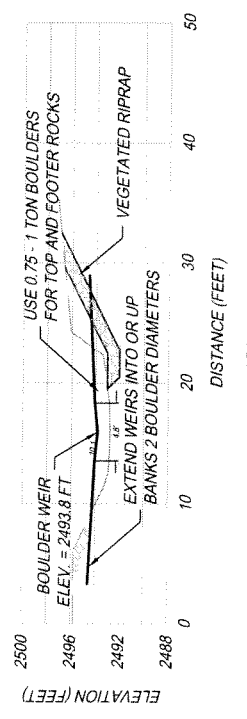
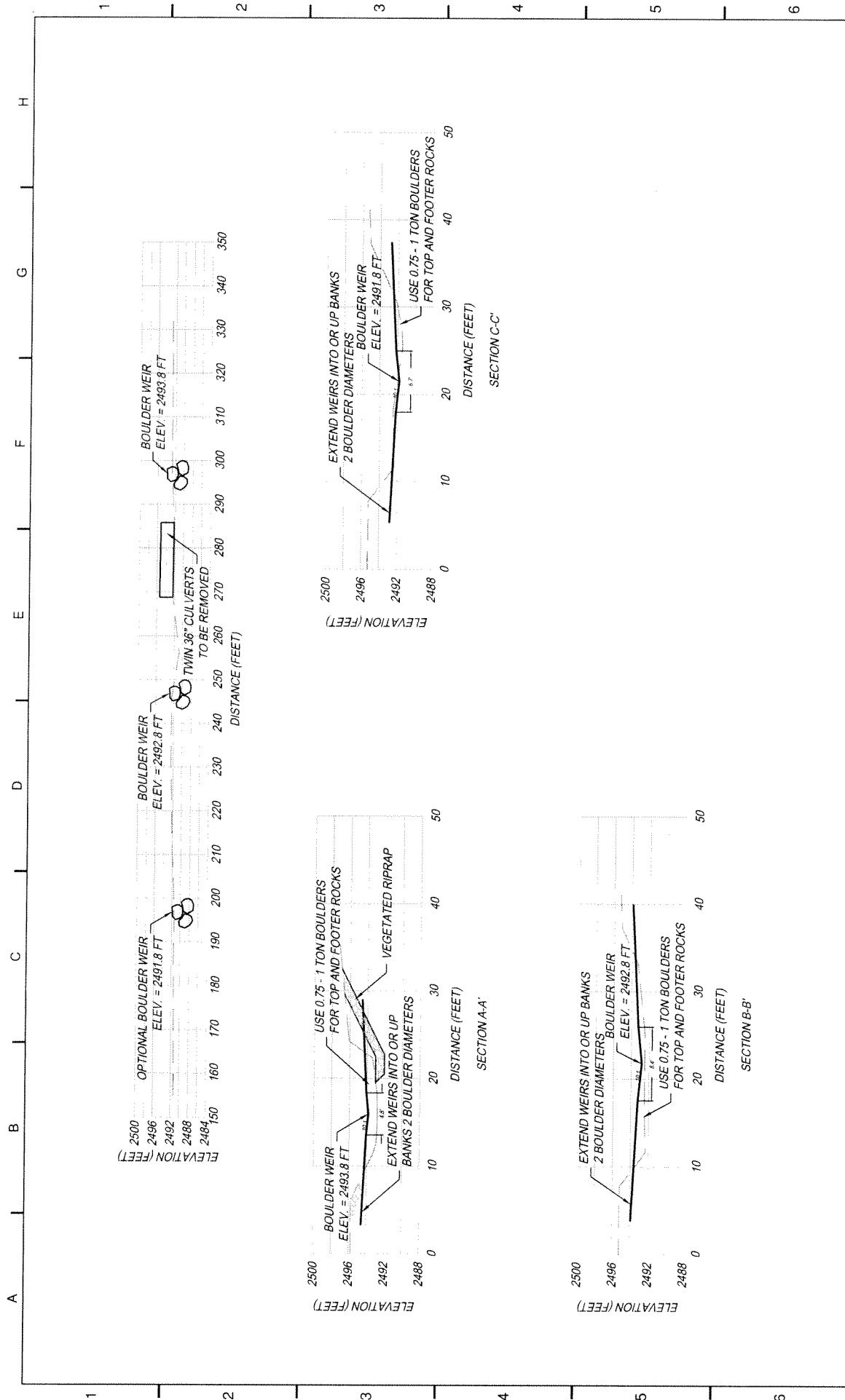


PROJECT / PRELIMINARY DRAWING		DESIGNED BY		CHECKED BY		APPROVAL / RECOMMENDED		STATE OF CALIFORNIA		SHEET NO.	
PRELIMINARY		M. Cassidy		M. Cassidy		M. Cassidy		THE RESOURCES AGENCY		DRAWING NO.	
REDUCED PLANS		G. Blum		G. Blum		G. Blum		REGIONAL OPERATIONS BRANCH		DATE	
EMMERTON		DATE		DATE		DATE		FISHERIES ENGINEERING		SHEET X OF X	

SHASTA RIVER  
UPPER HOLE IN THE GROUND  
PLAN VIEW

Emmerson  
Exhibit 56



PROJECT: PRELIMINARY DRAWINGS	DESIGNED: M. CHAMRY	DRAWN: G. BARK	DATE: 10/15/10	SCALE: AS SHOWN	PROJECT: SHASTA RIVER	SHEET NO. 10
PREP: DATE	APPROVAL: M. CHAMRY	APPROVAL: G. BARK	DATE:	DATE:	DEPARTMENT OF FISH AND GAME	DRAWING NO. 10
	APPROVAL:	APPROVAL:	DATE:	DATE:	REGIONAL OPERATIONS BRANCH	REV: X
					FISHERIES ENGINEERING	Sheet A of X
<b>PRELIMINARY</b>				<b>UPPER HOLE IN THE GROUND</b>		
<b>REDUCED PLANS</b>				<b>PROFILE AND SECTIONS</b>		