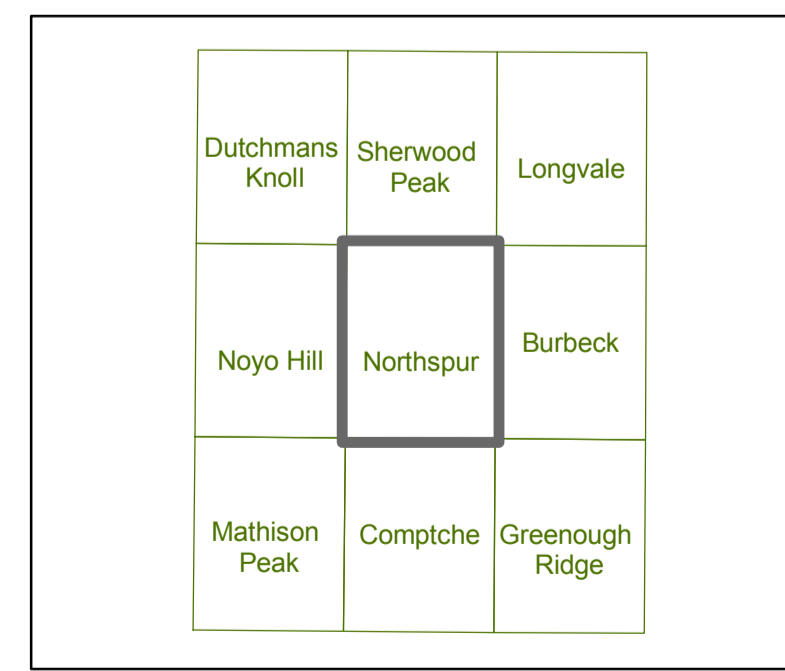
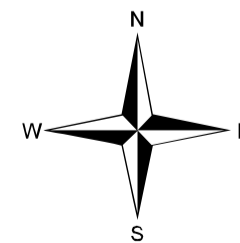



- Subterranean Flow
- Potential Stream Depletion Area
- Mapped stream channel and associated alluvial deposits within a potential stream depletion area. Wells pumping from these deposits are likely to result in greater and more immediate stream depletion.

**DELINATION OF SUBTERRANEAN STREAMS AND POTENTIAL STREAM DEPLETION AREAS**

**NORTHSPUR QUADRANGLE**

MARCH 8, 2008



INDEX TO USGS 7.5' QUADRANGLES

**REFERENCES**

Braun, D.R., Curless, J.M., Fresnel, K.W., McGuire D.J., and Short, W.R., 2005. Maps and GIS Data for the Watershed Mapping Series, Map Set 9, Big River Watershed, Mendocino County, California: California Geological Survey, CD 2005-02, scale 1:24,000.

Kilbourne, R.T., 1982. Geology and Geomorphic Features Related to Landsliding, Northspur Peak 7.5' Quadrangle, Mendocino County, California: DMG Open-File Report 82-19, reproduced on DMG CD 99-002, scale 1:24,000.

Note: Because the delineated areas on this map were based on information readily available at the time of its development, this map does not claim to represent all of the subterranean streams or potential stream depletion areas that exist in the area. Site specific investigations will be needed to verify the existence of subterranean streams or potential stream depletion areas.