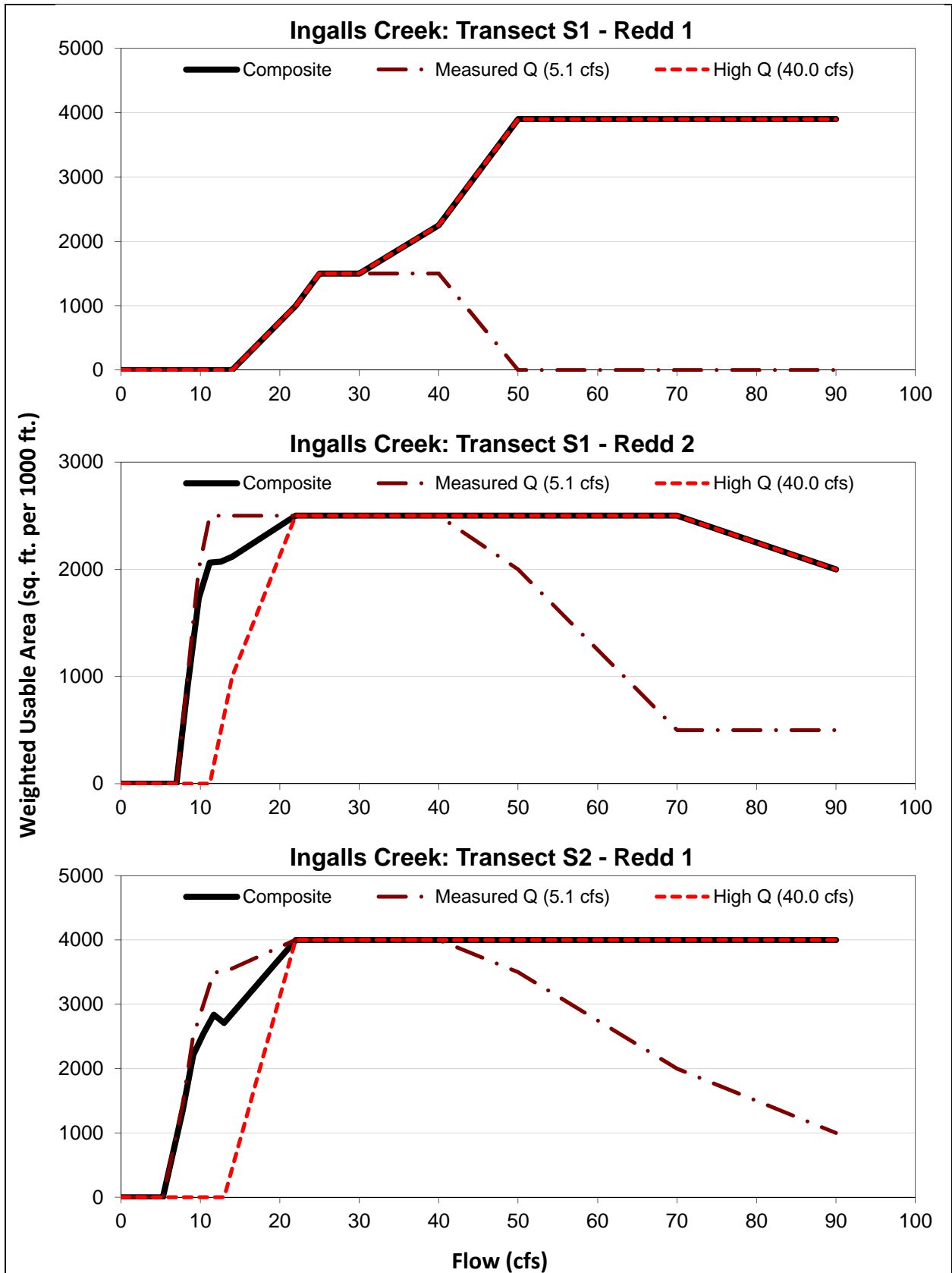
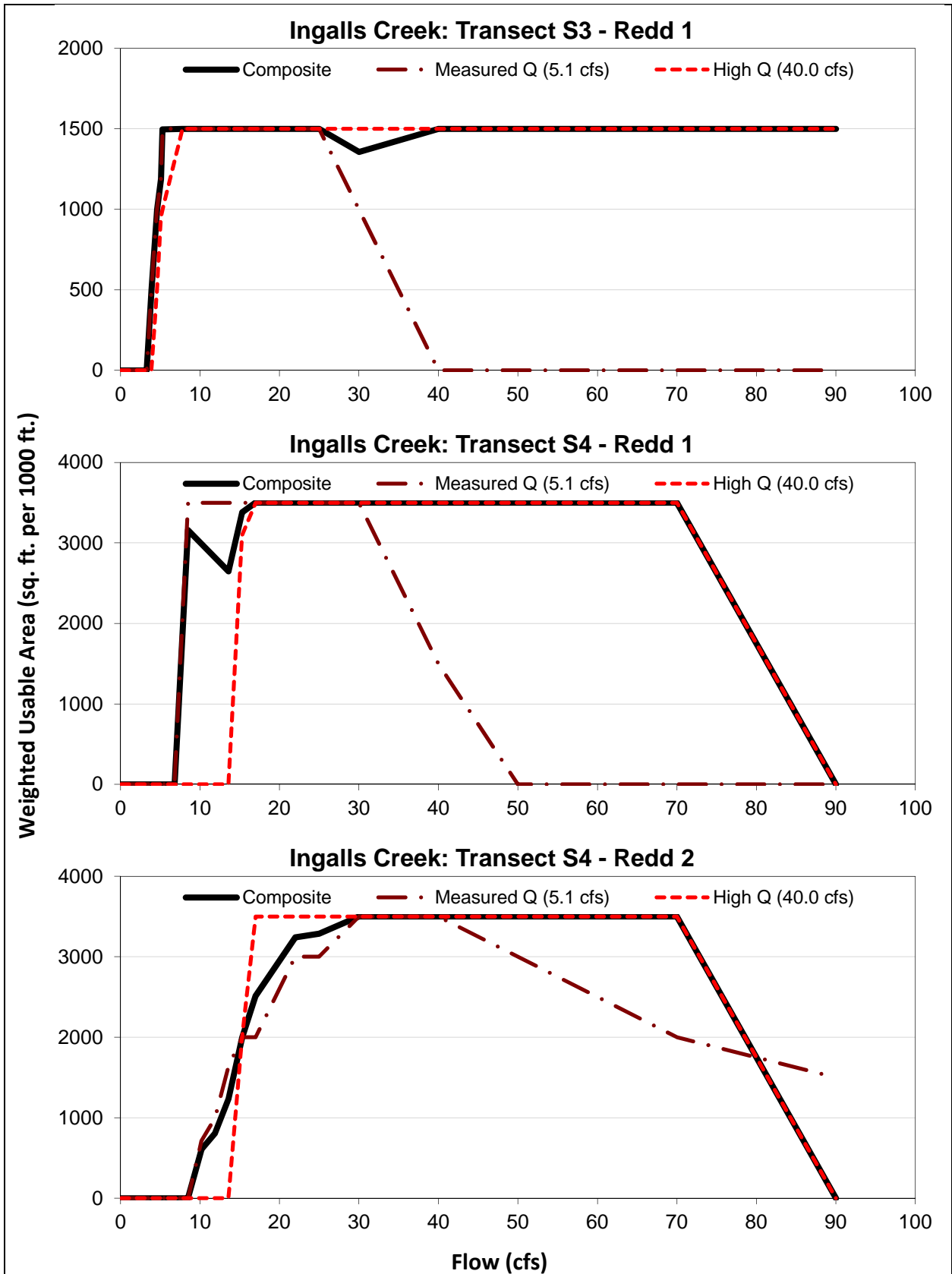


Appendix C. Habitat Flow Curves

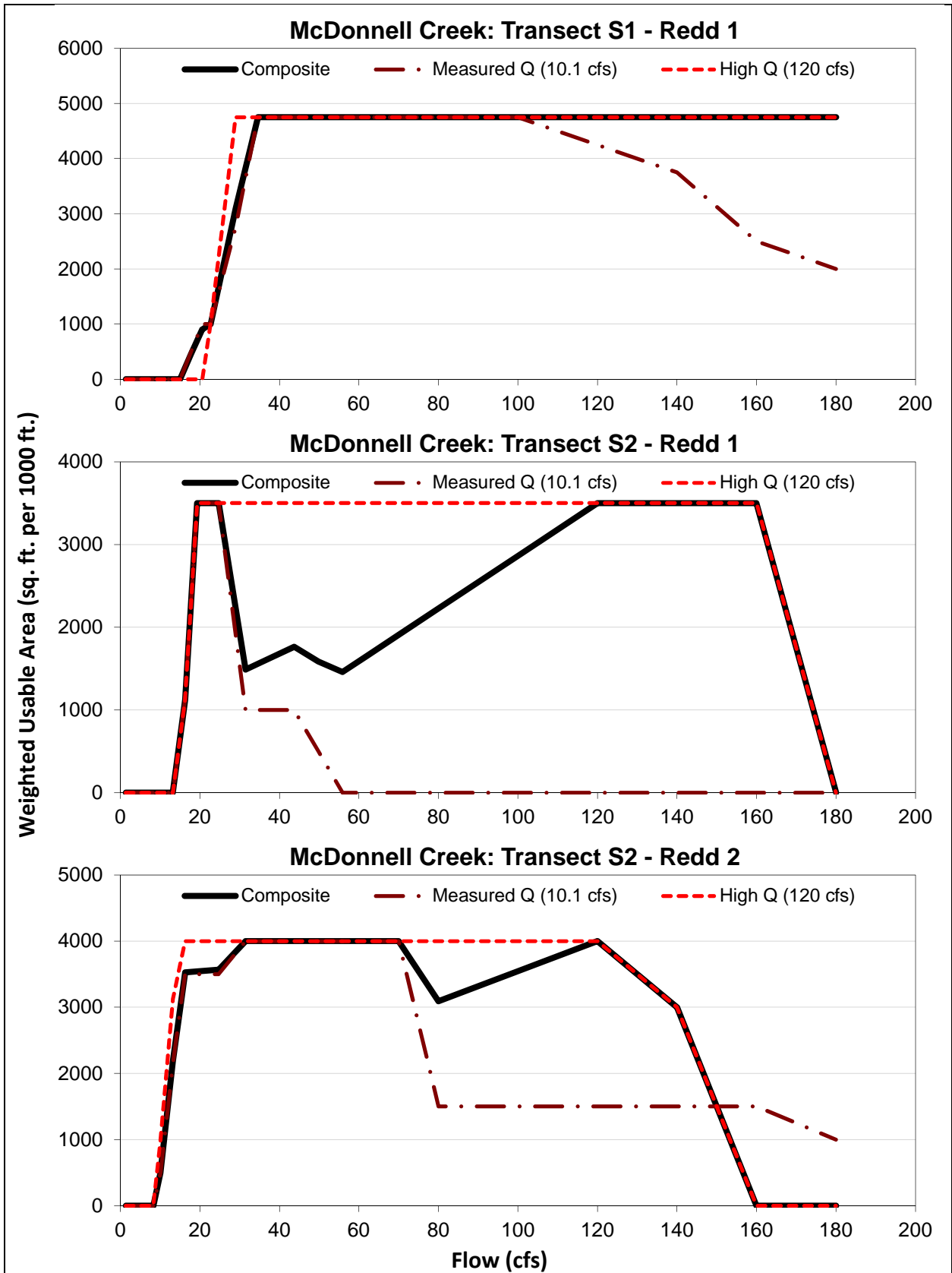
---This page intentionally left blank---

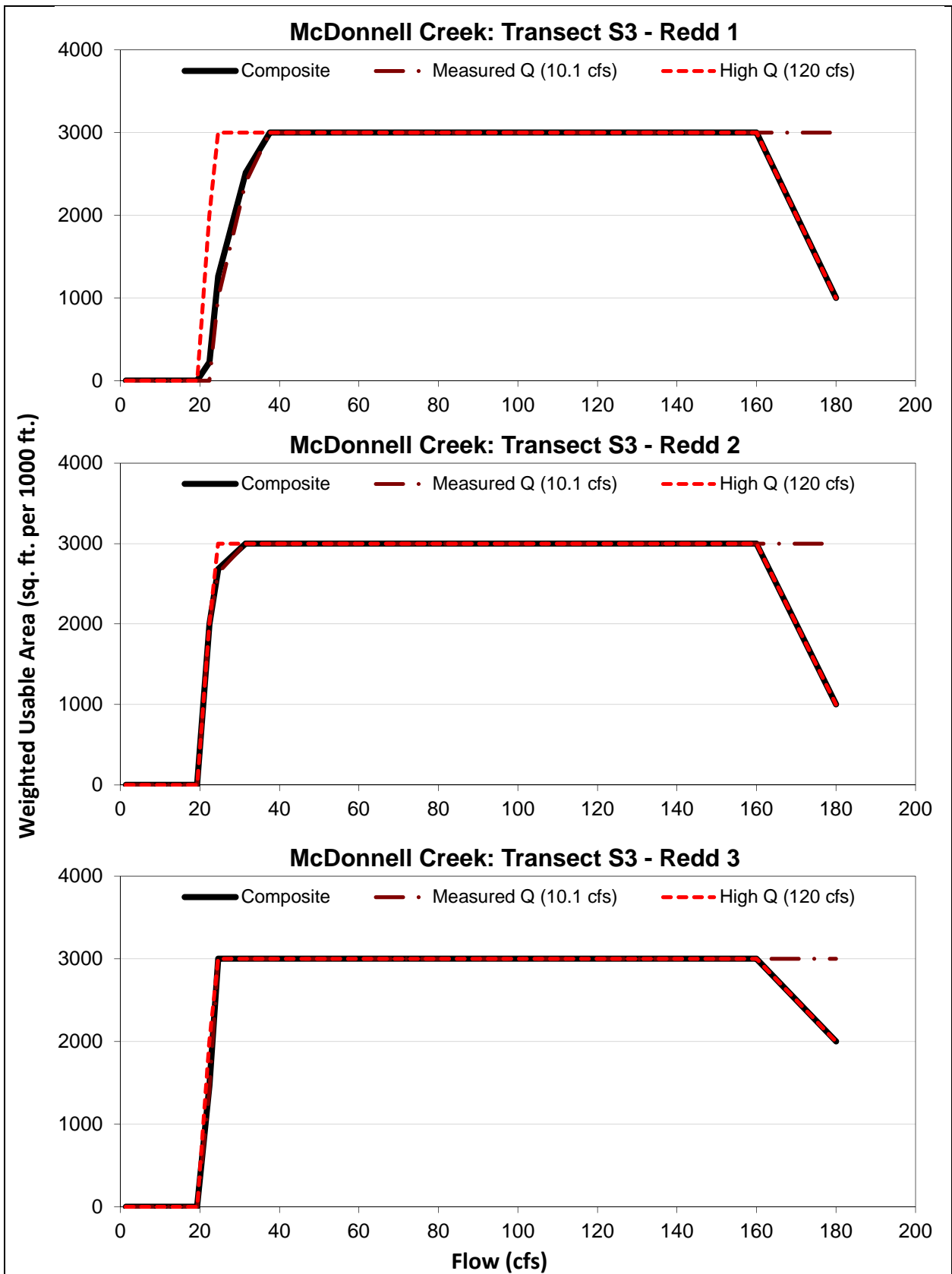
Habitat Flow Curves - Ingalls Creek (MC2)

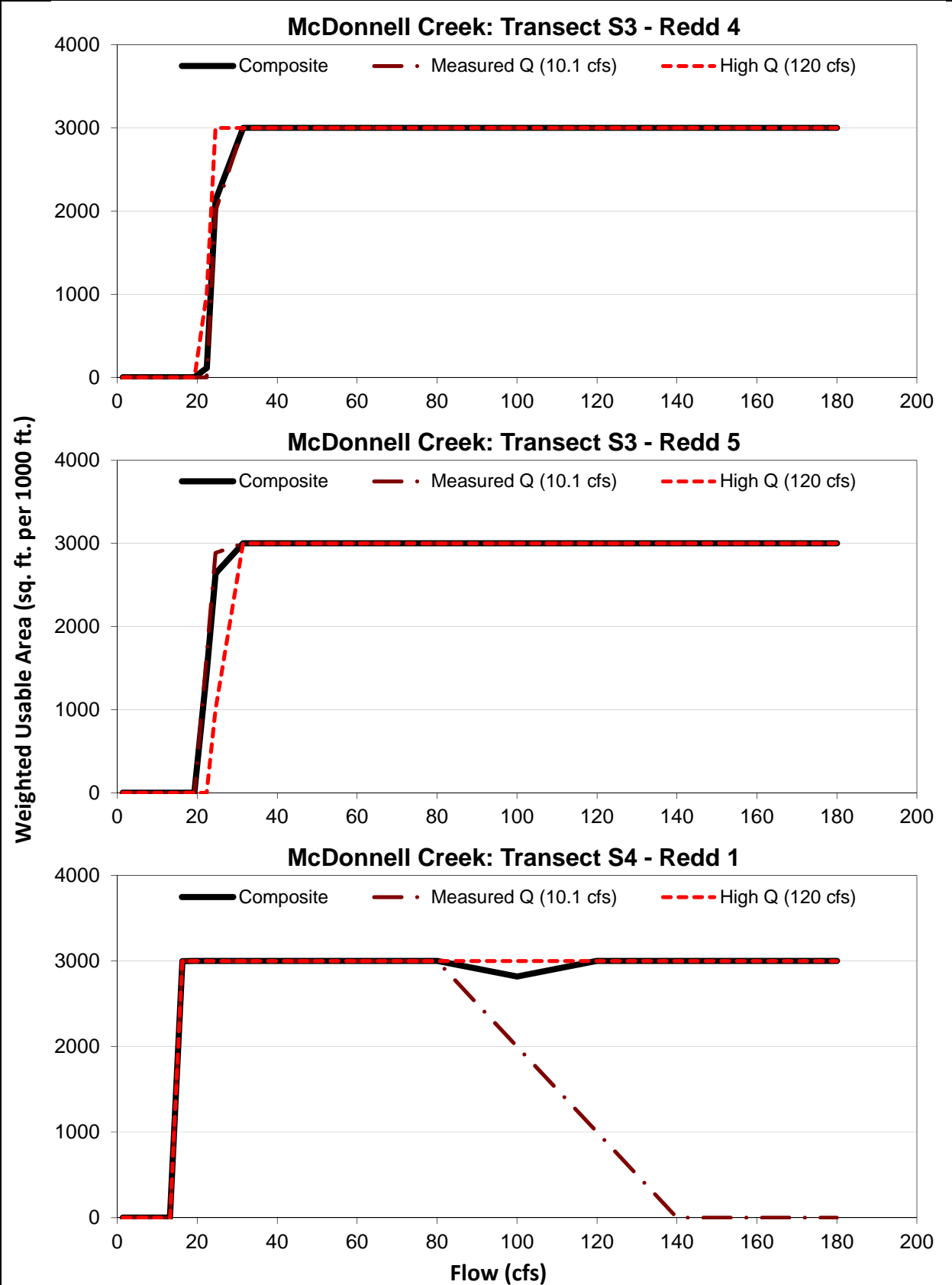


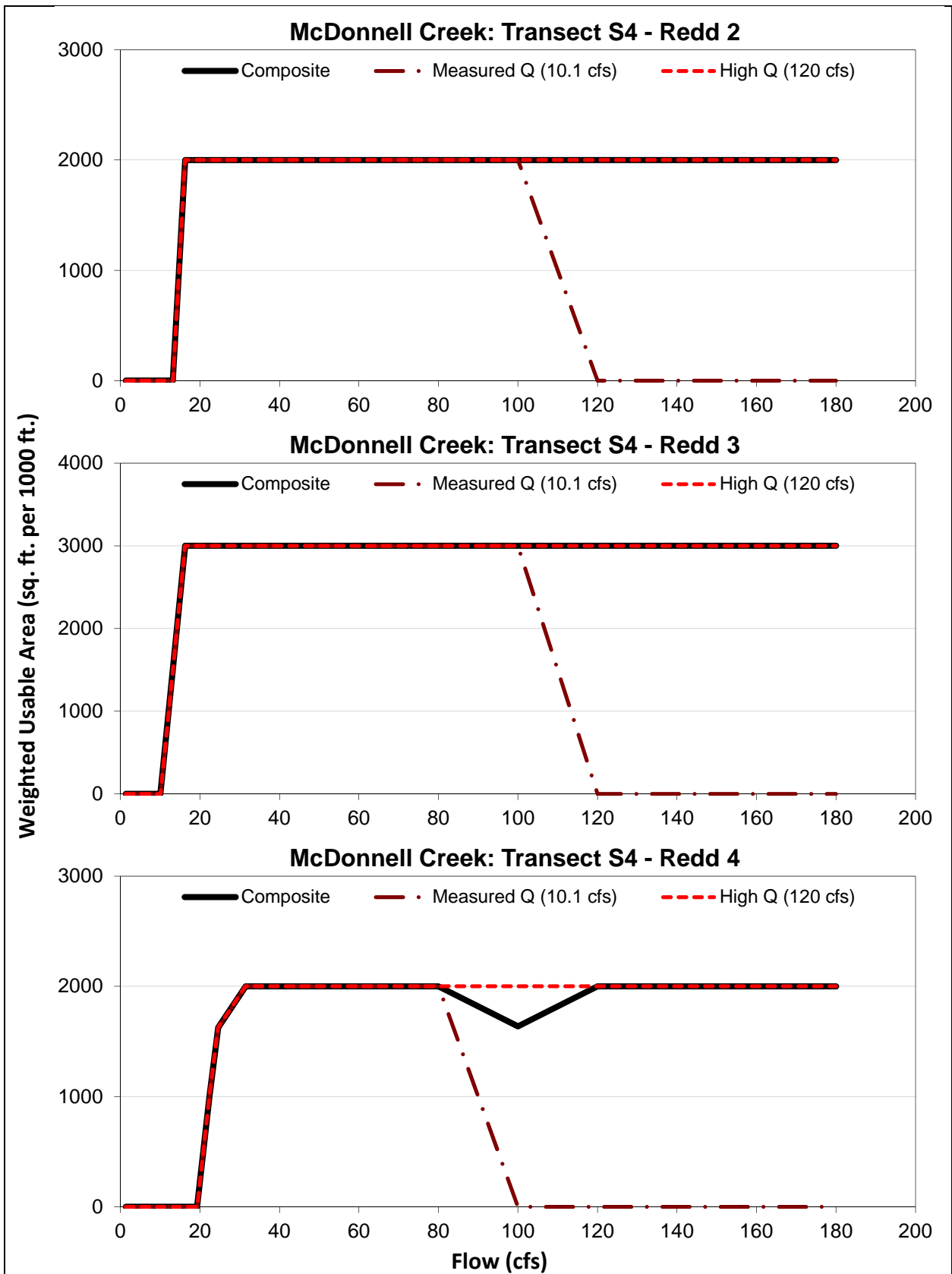


Habitat Flow Curves - McDonnell Creek below Ingalls Creek (MC3)

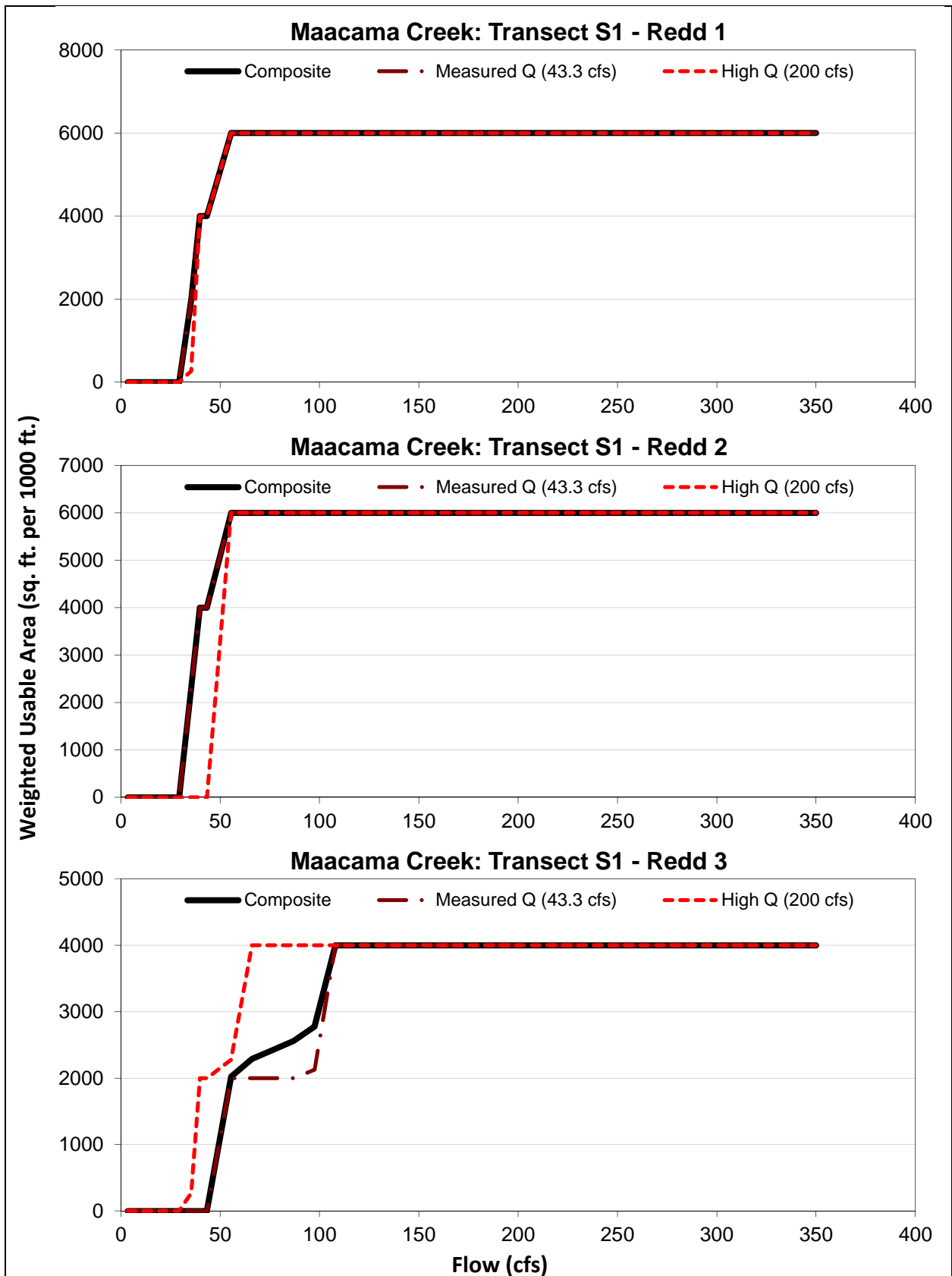


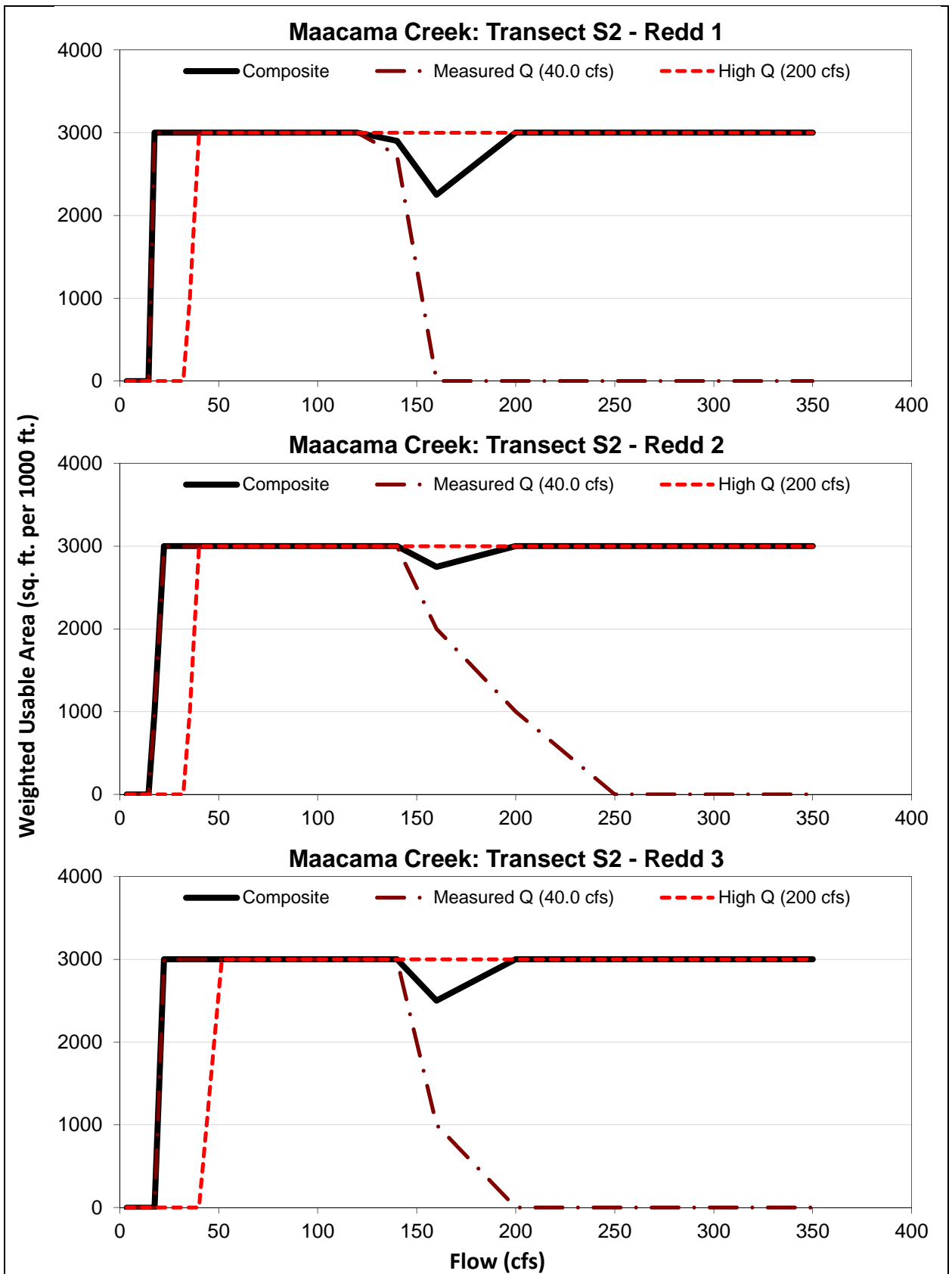


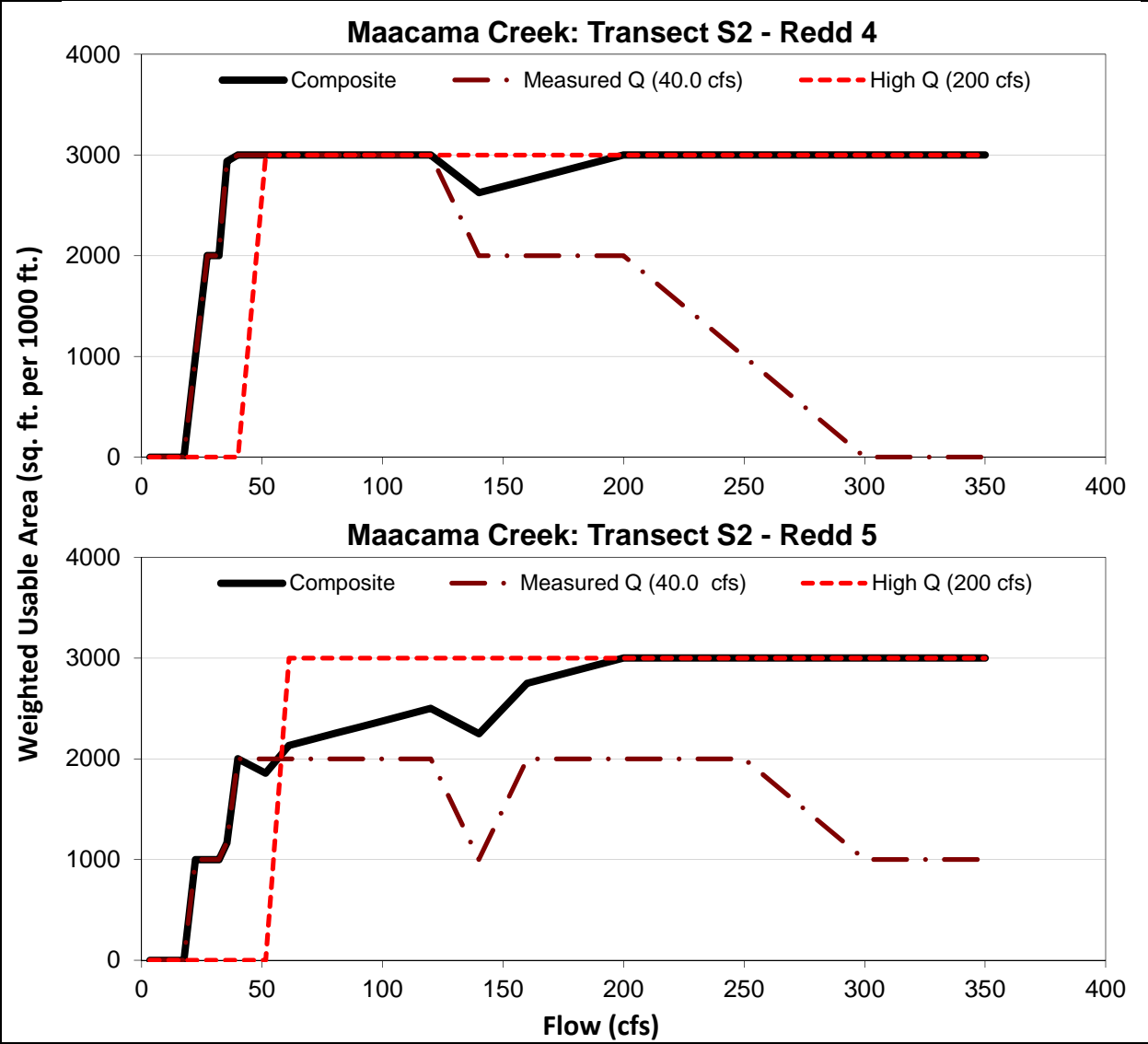


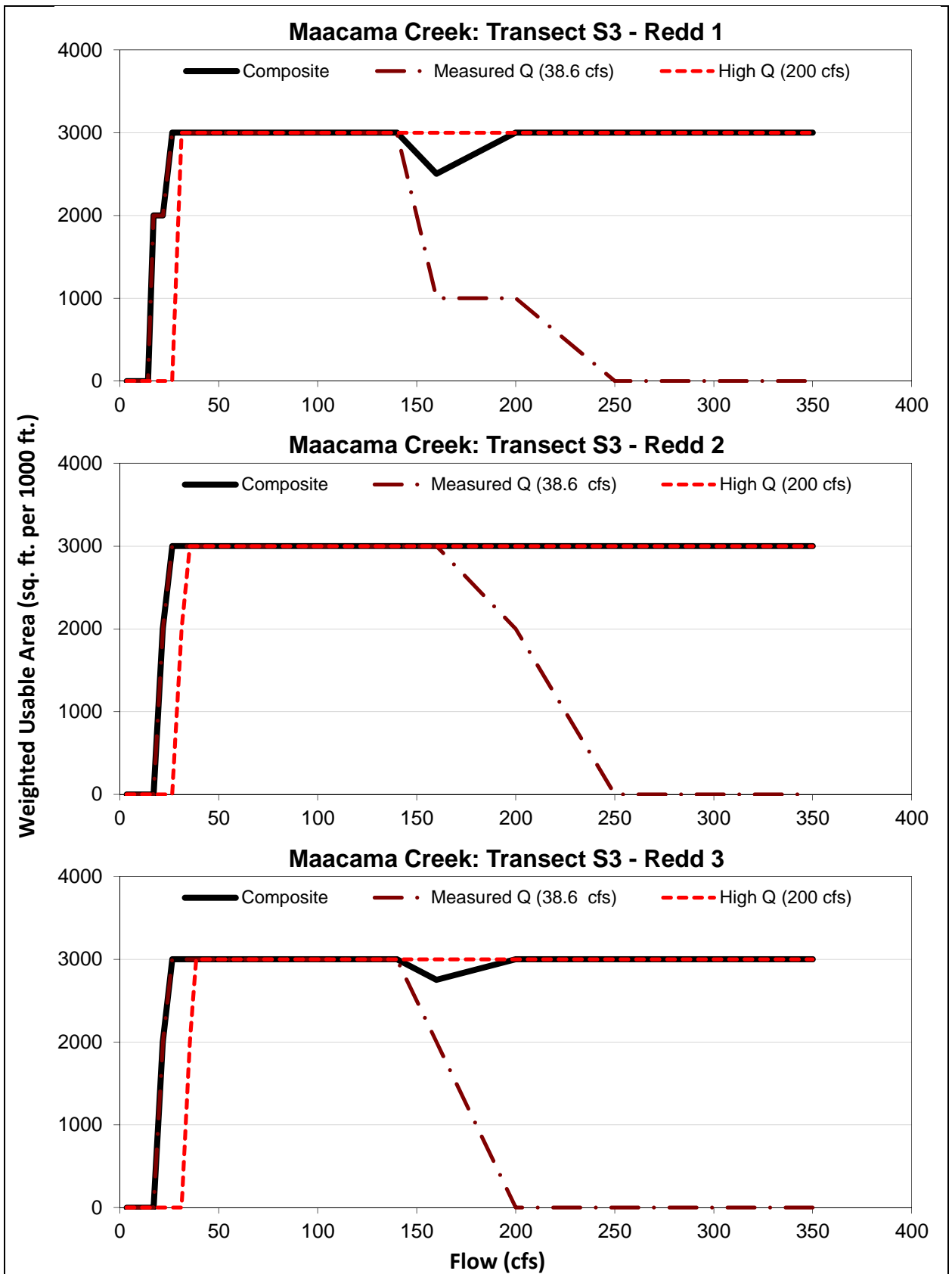


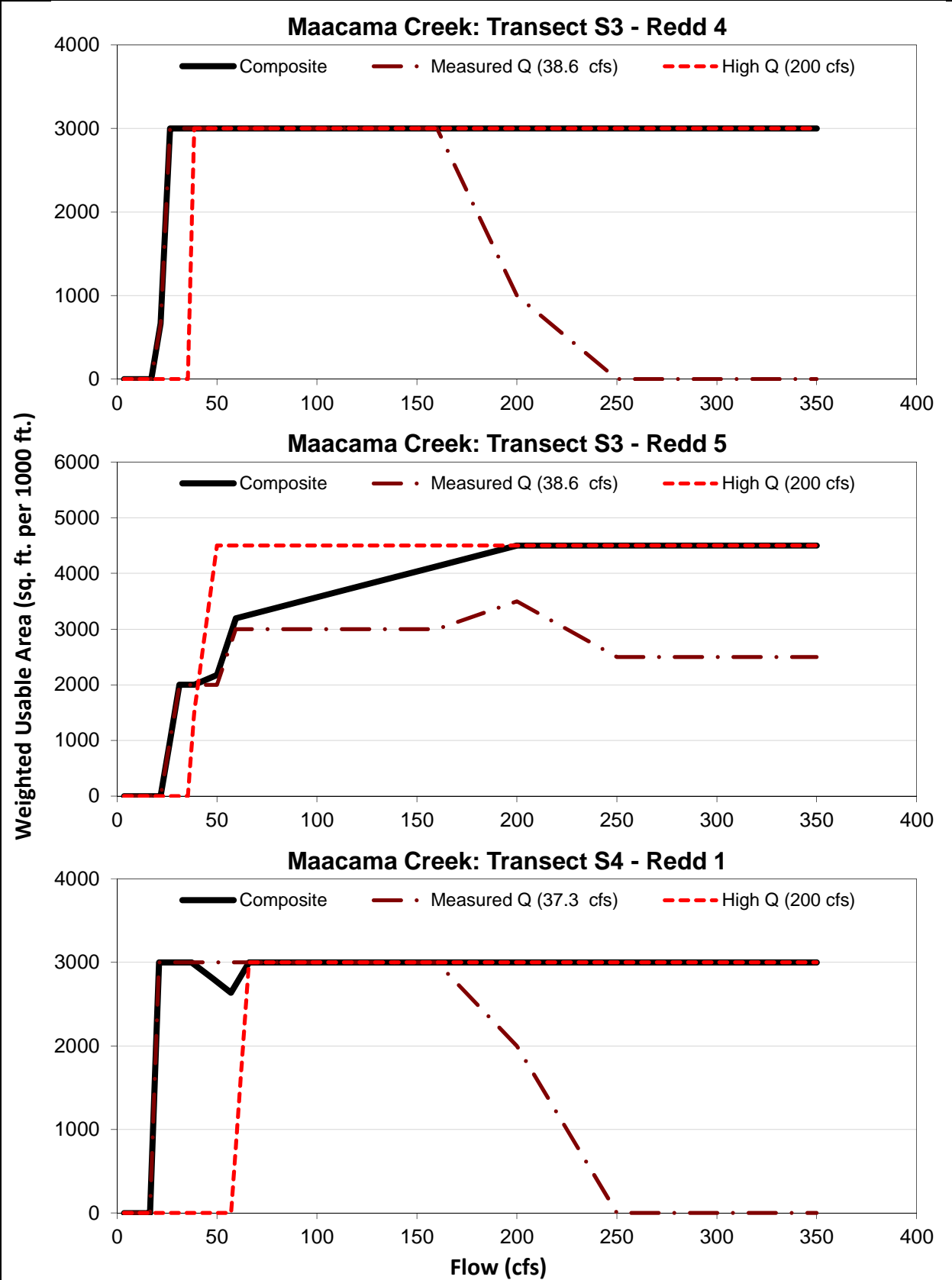
Habitat Flow Curve - Maacama Creek below Briggs Creek (MC5)

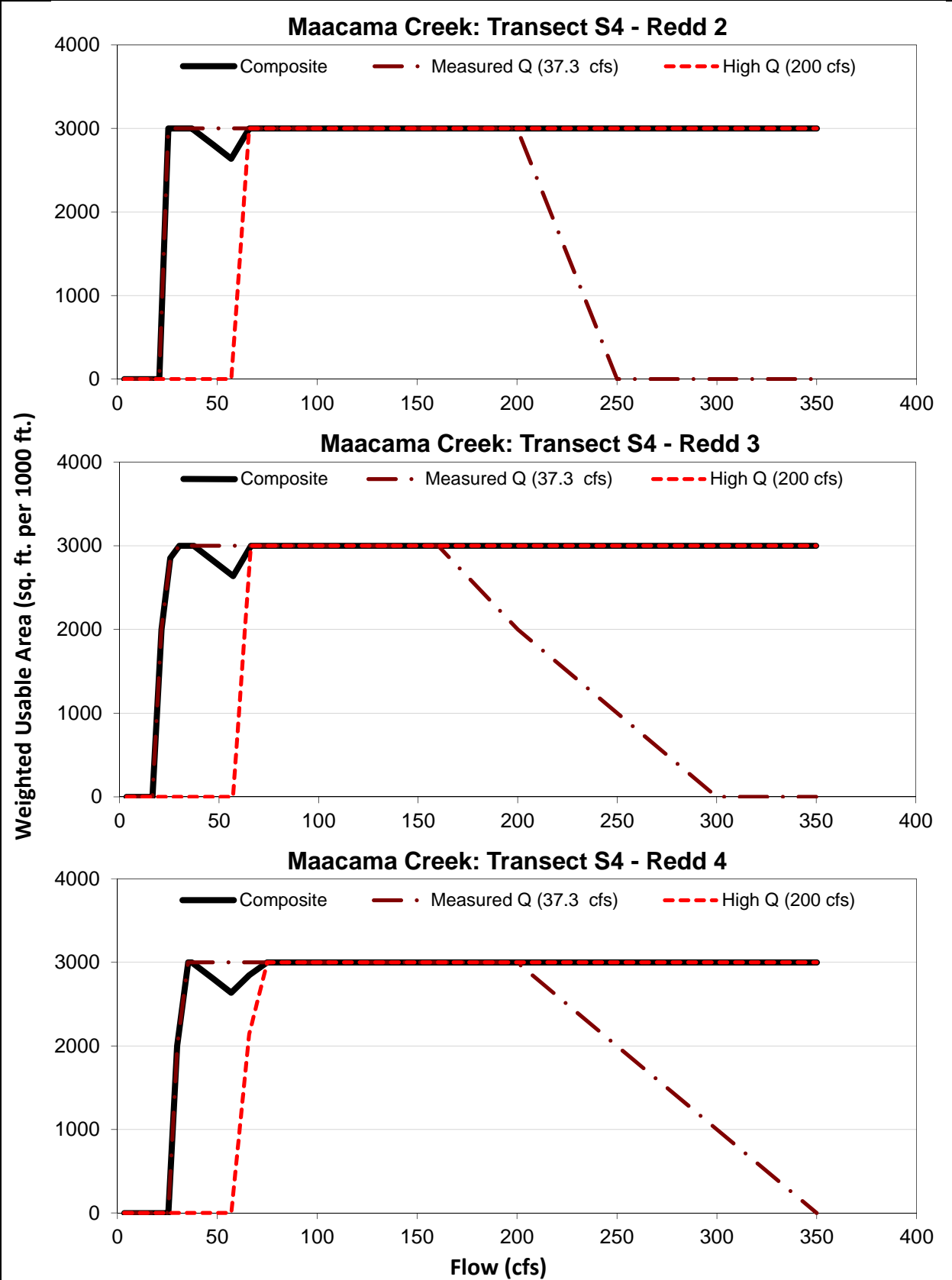


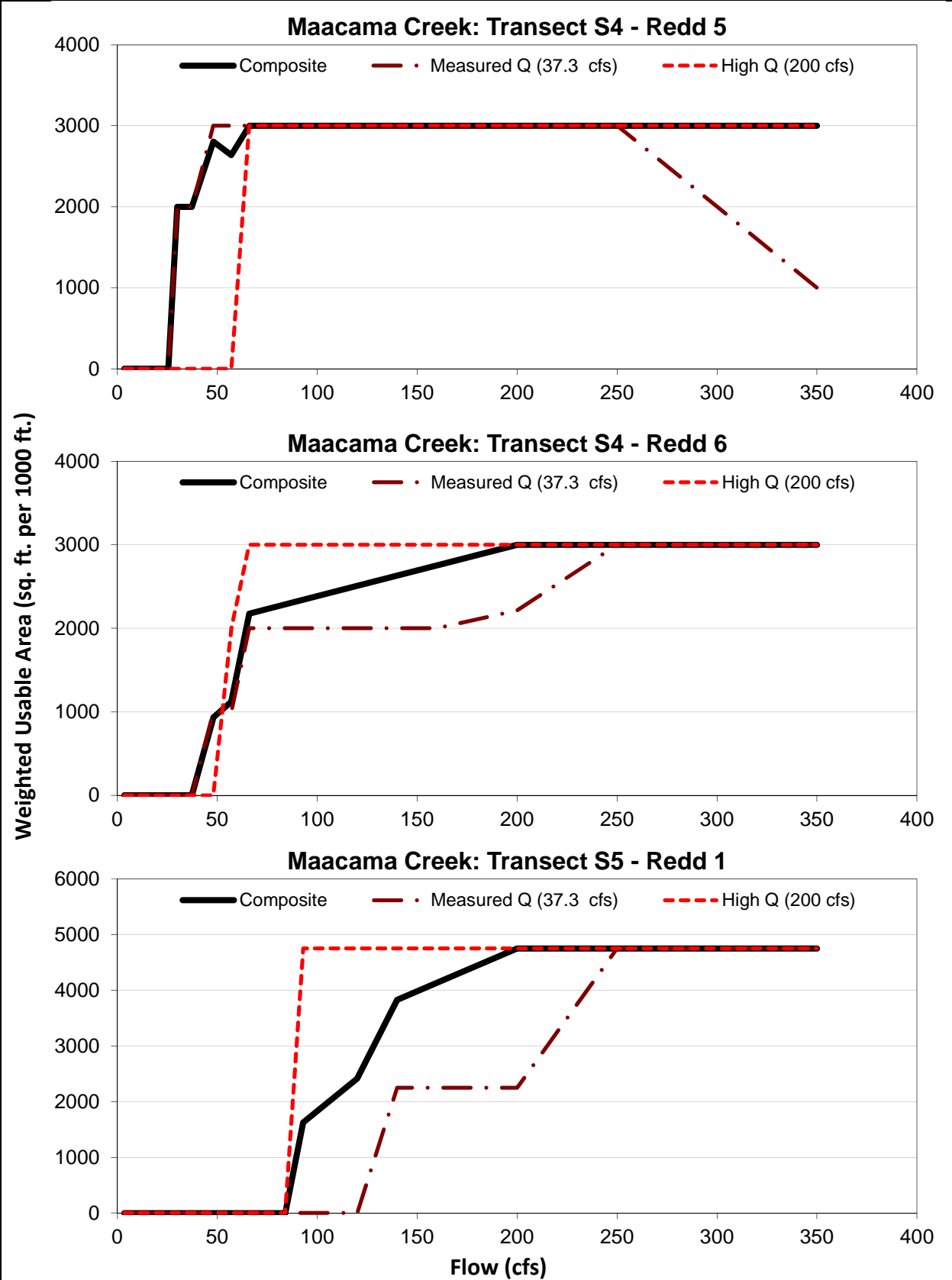


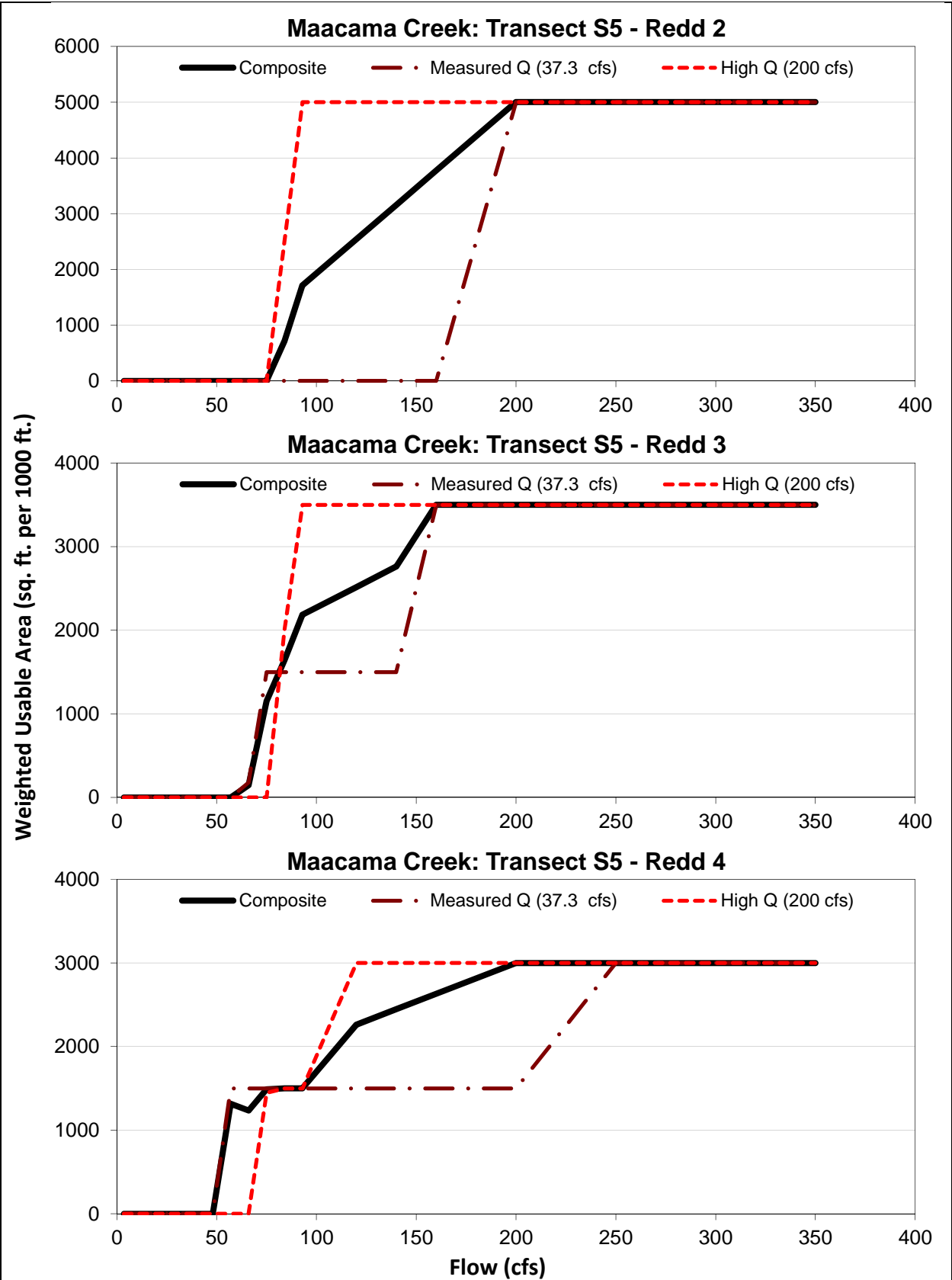




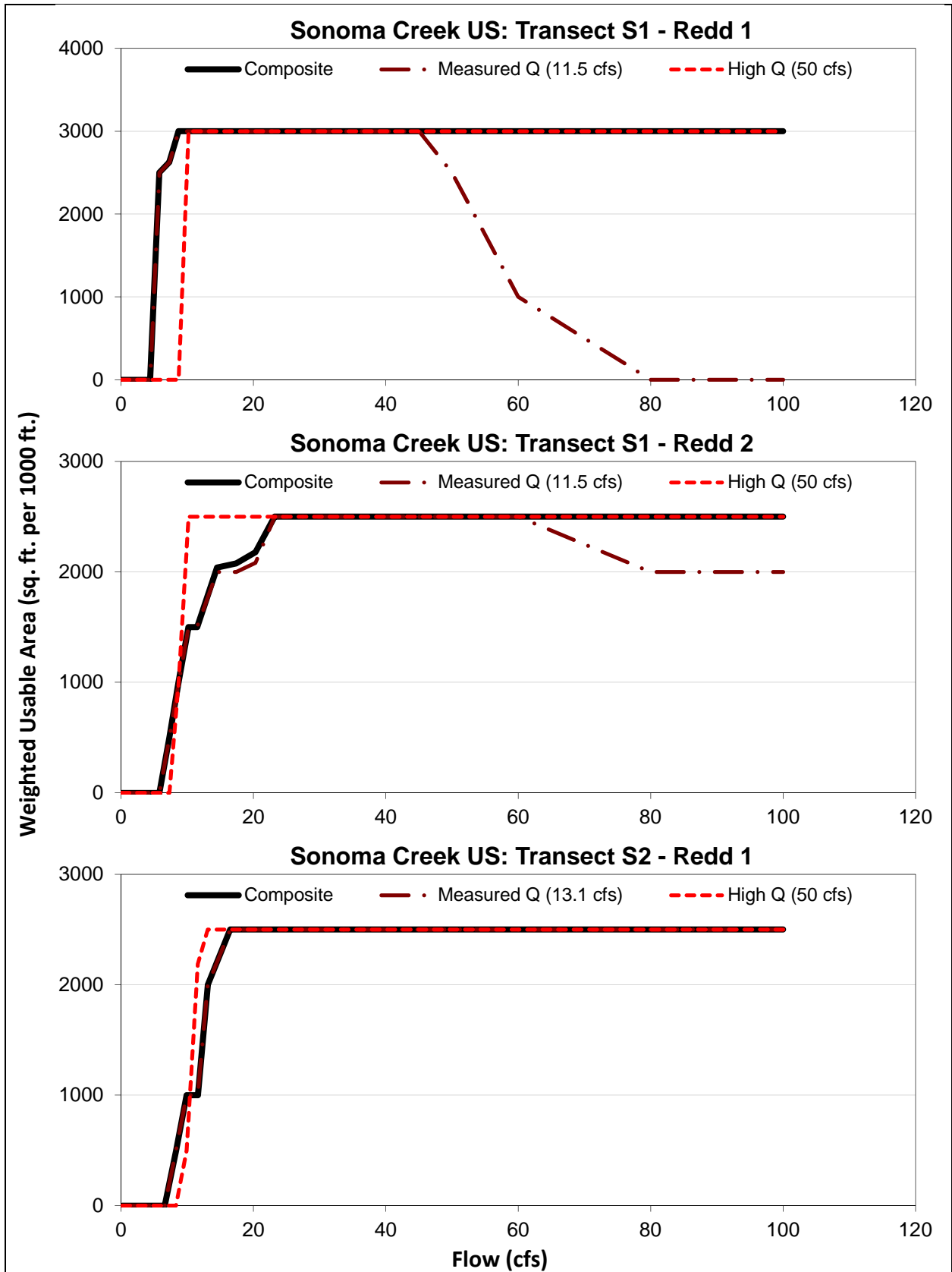


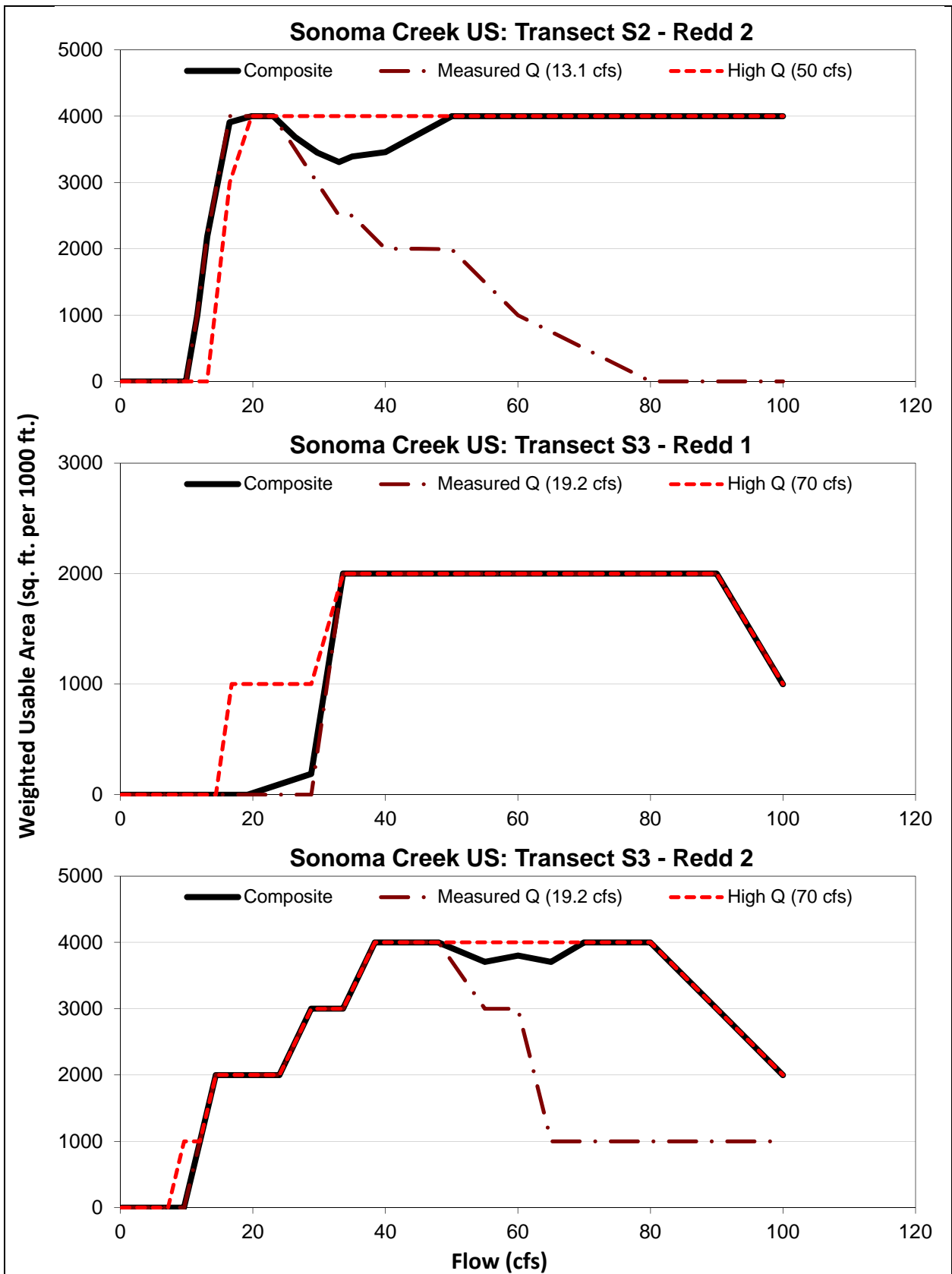


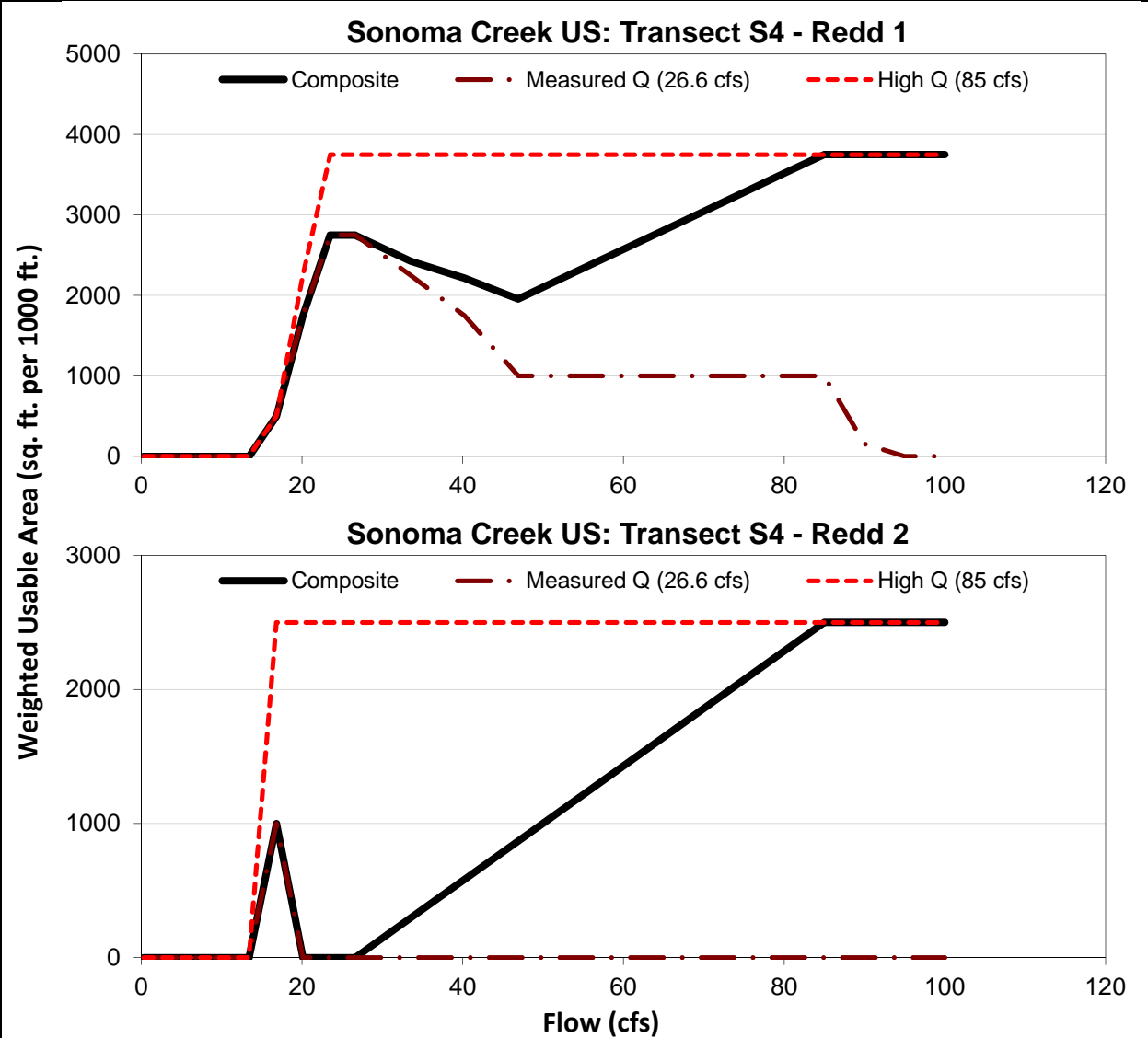




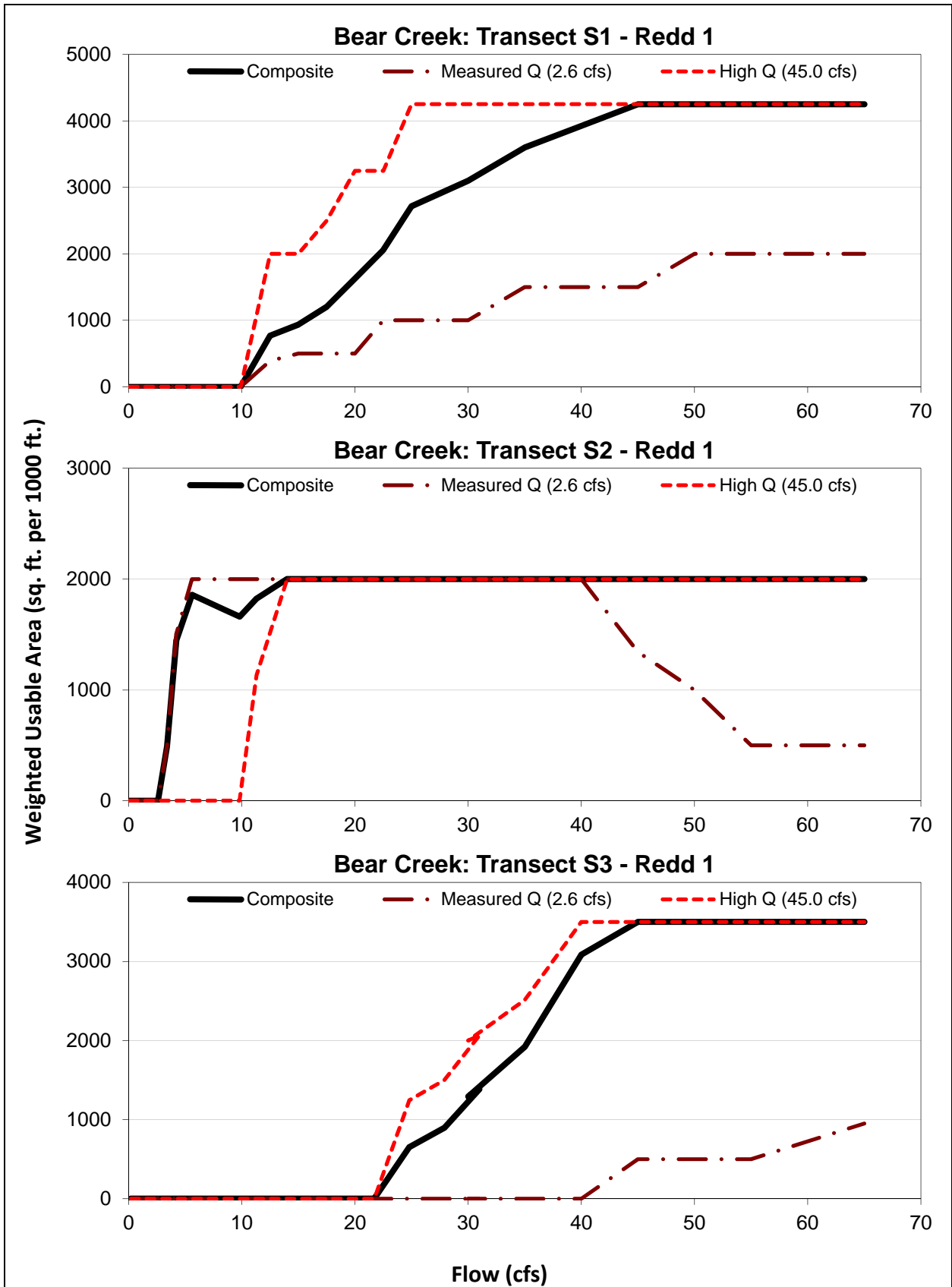
Habitat Flow Curves – Upper Sonoma Creek above Bear Creek (SC4)



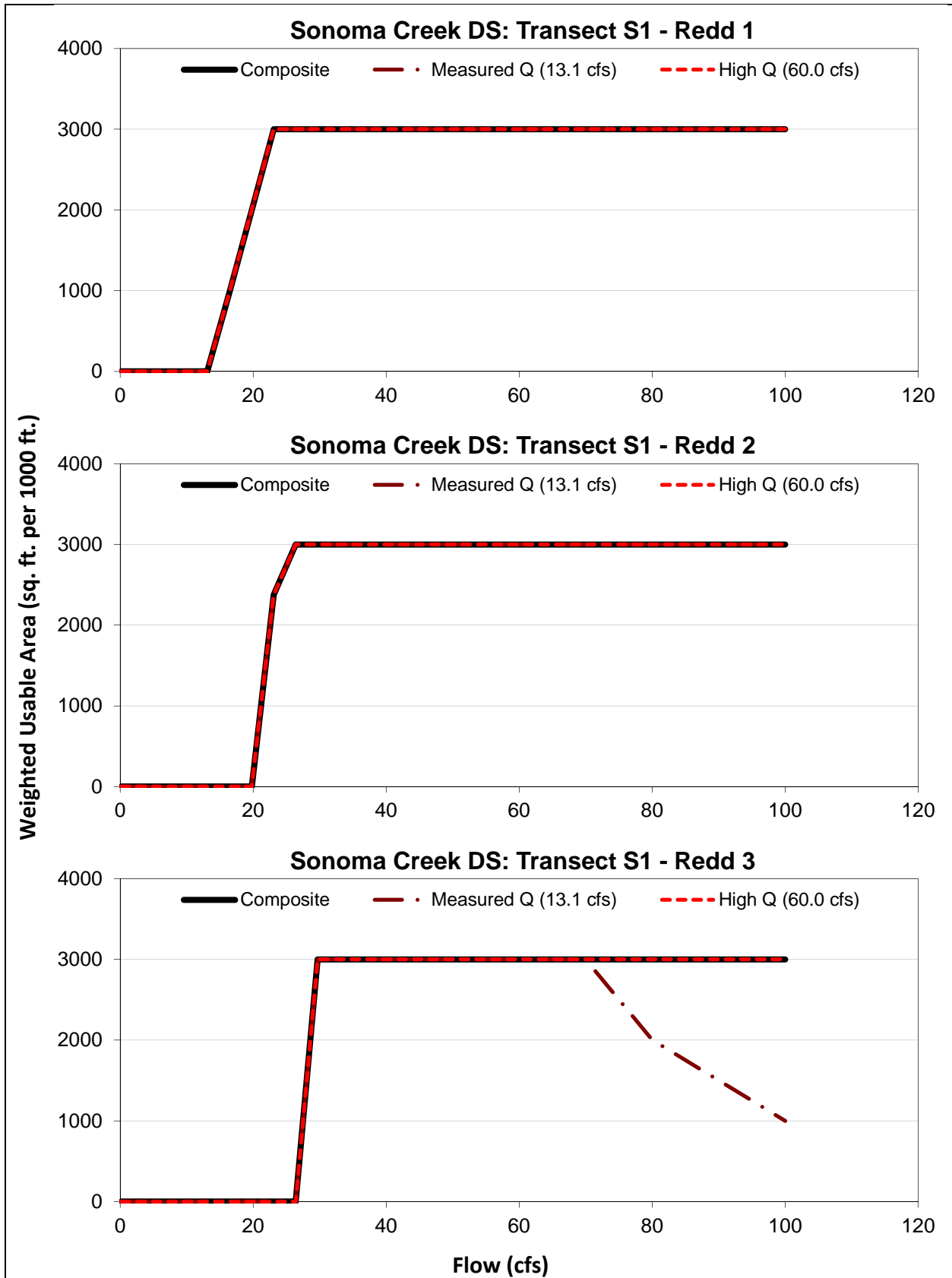


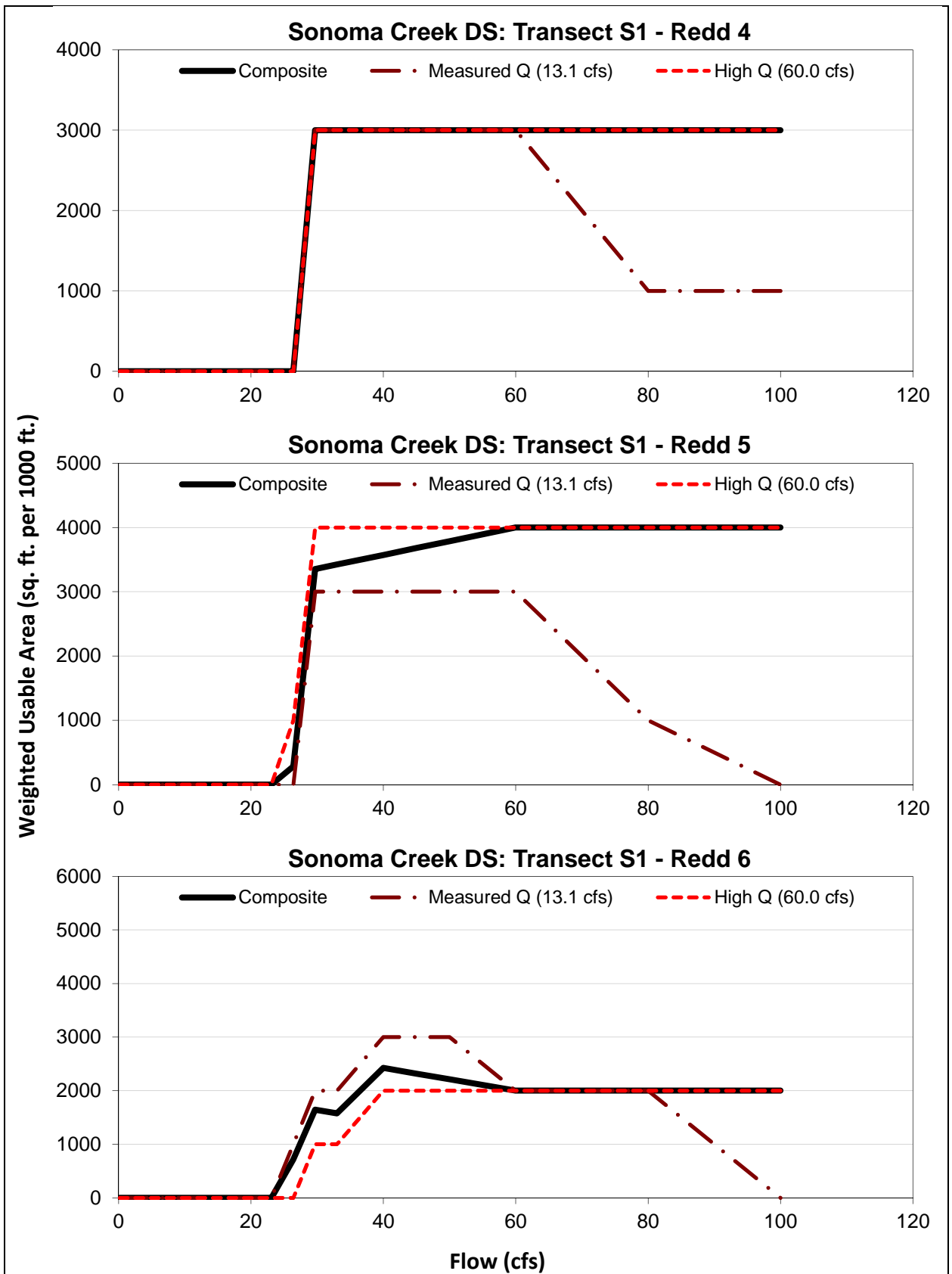


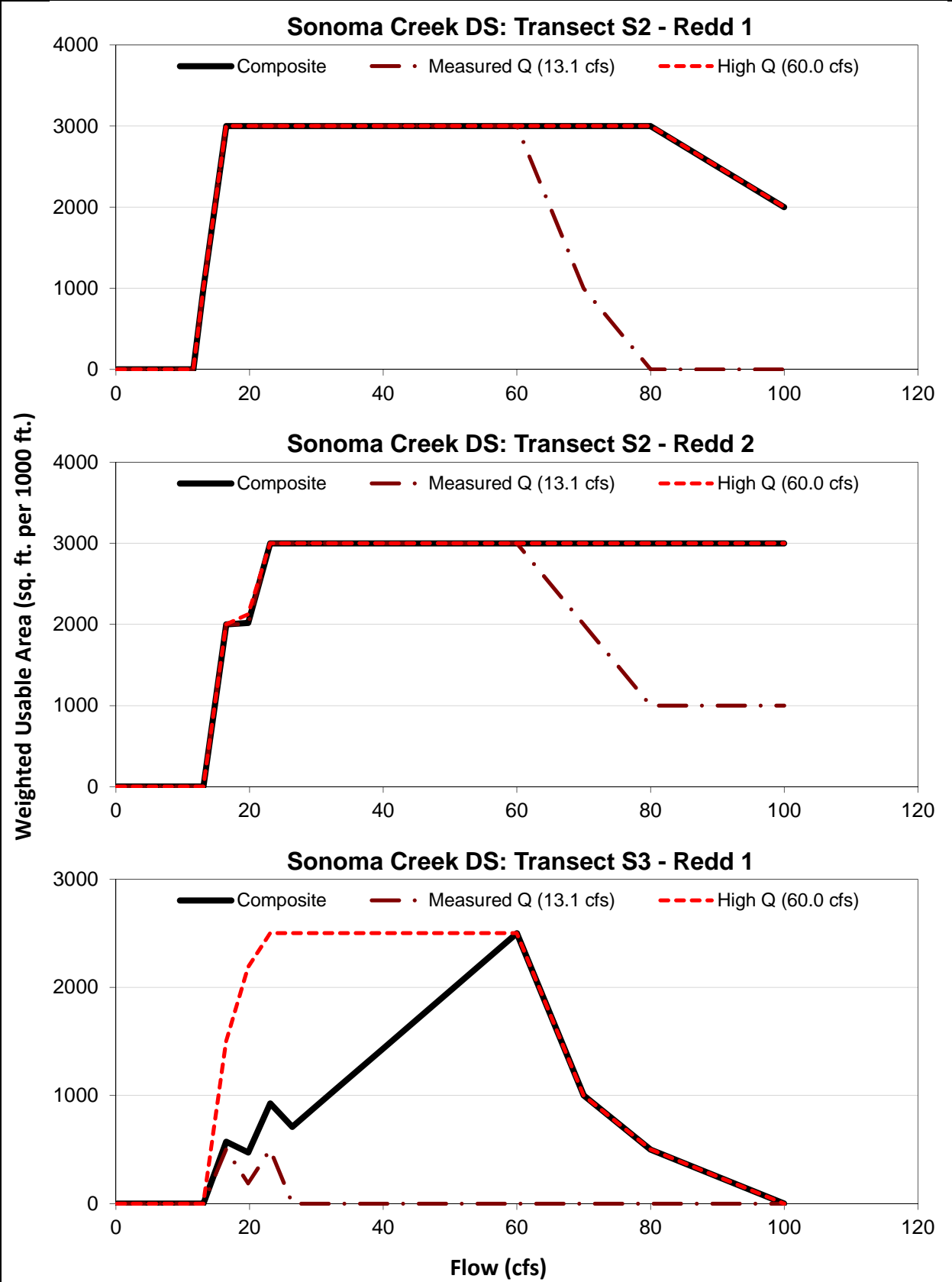
Habitat Flow Curves – Lower Bear Creek (SC5)

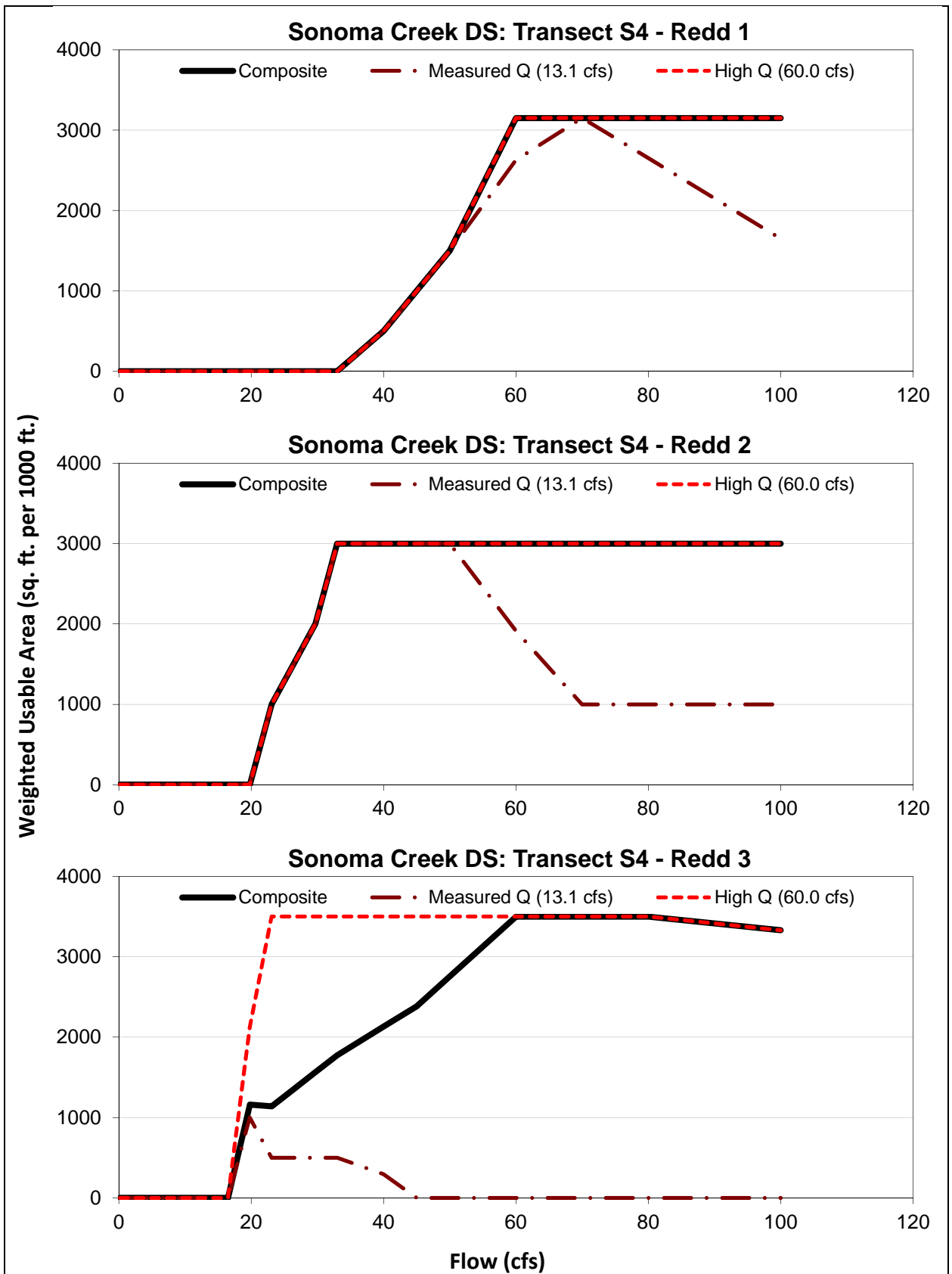


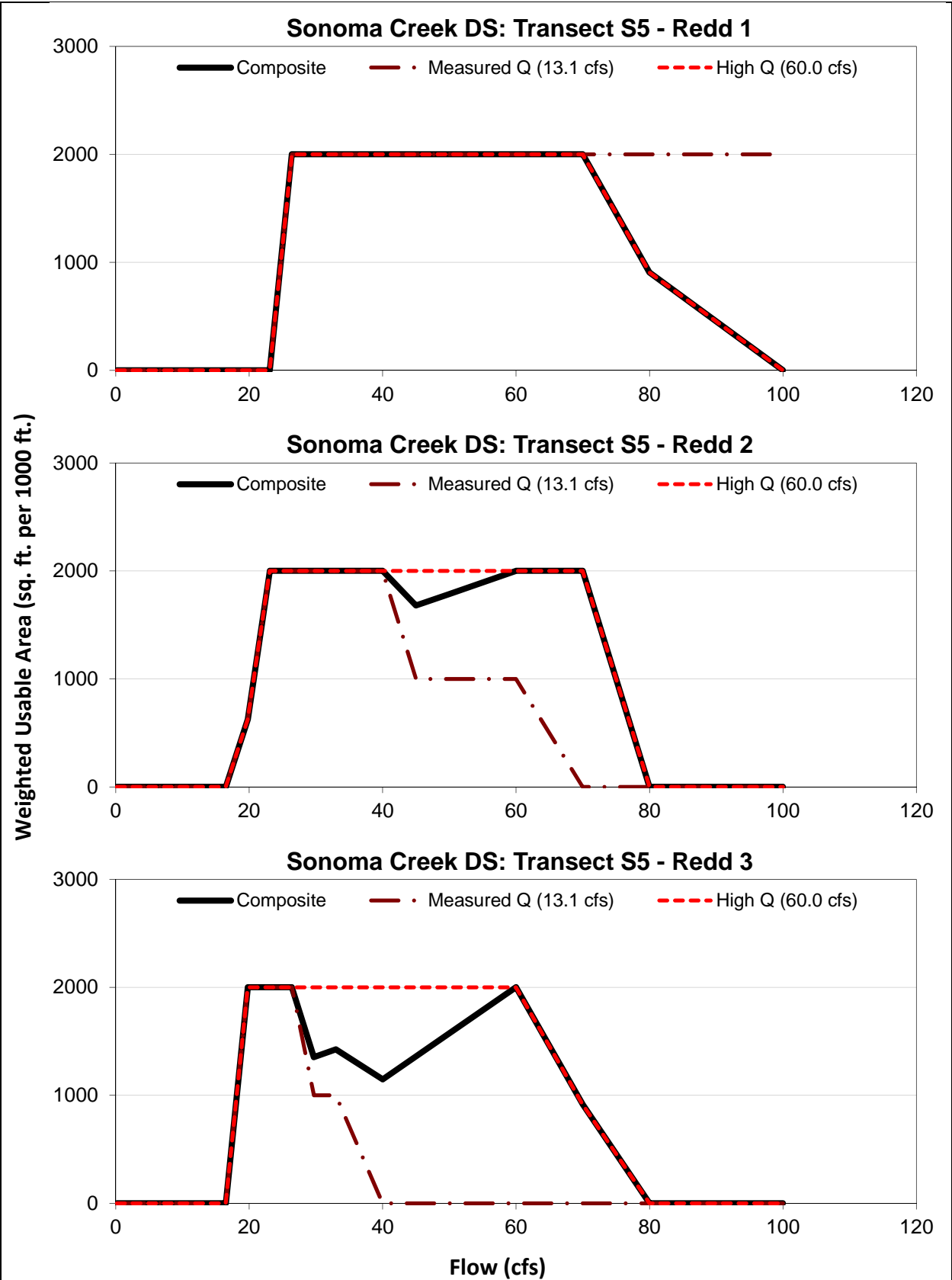
Habitat Flow Curves - Sonoma Creek near Highway 12 (SC6)



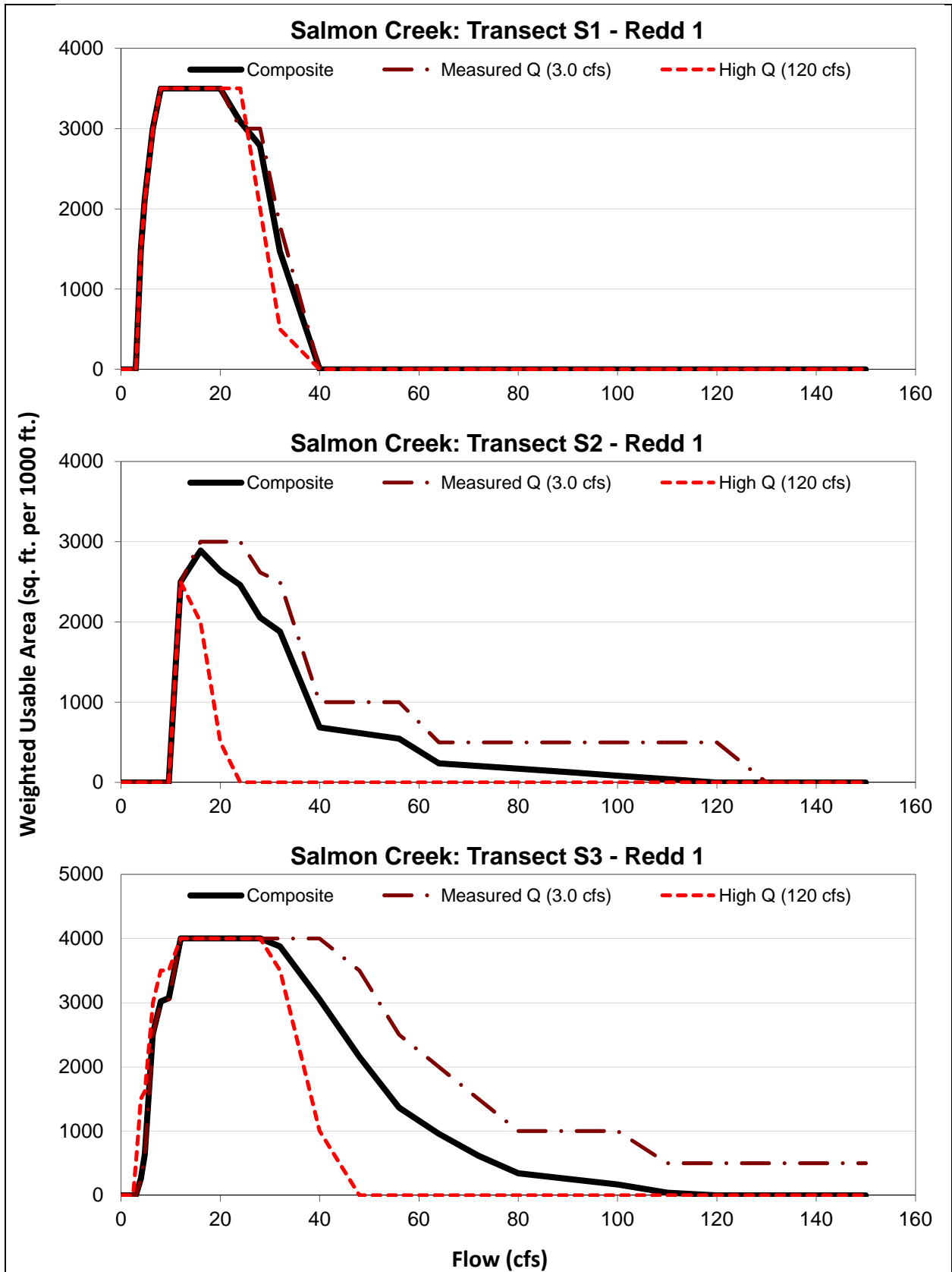


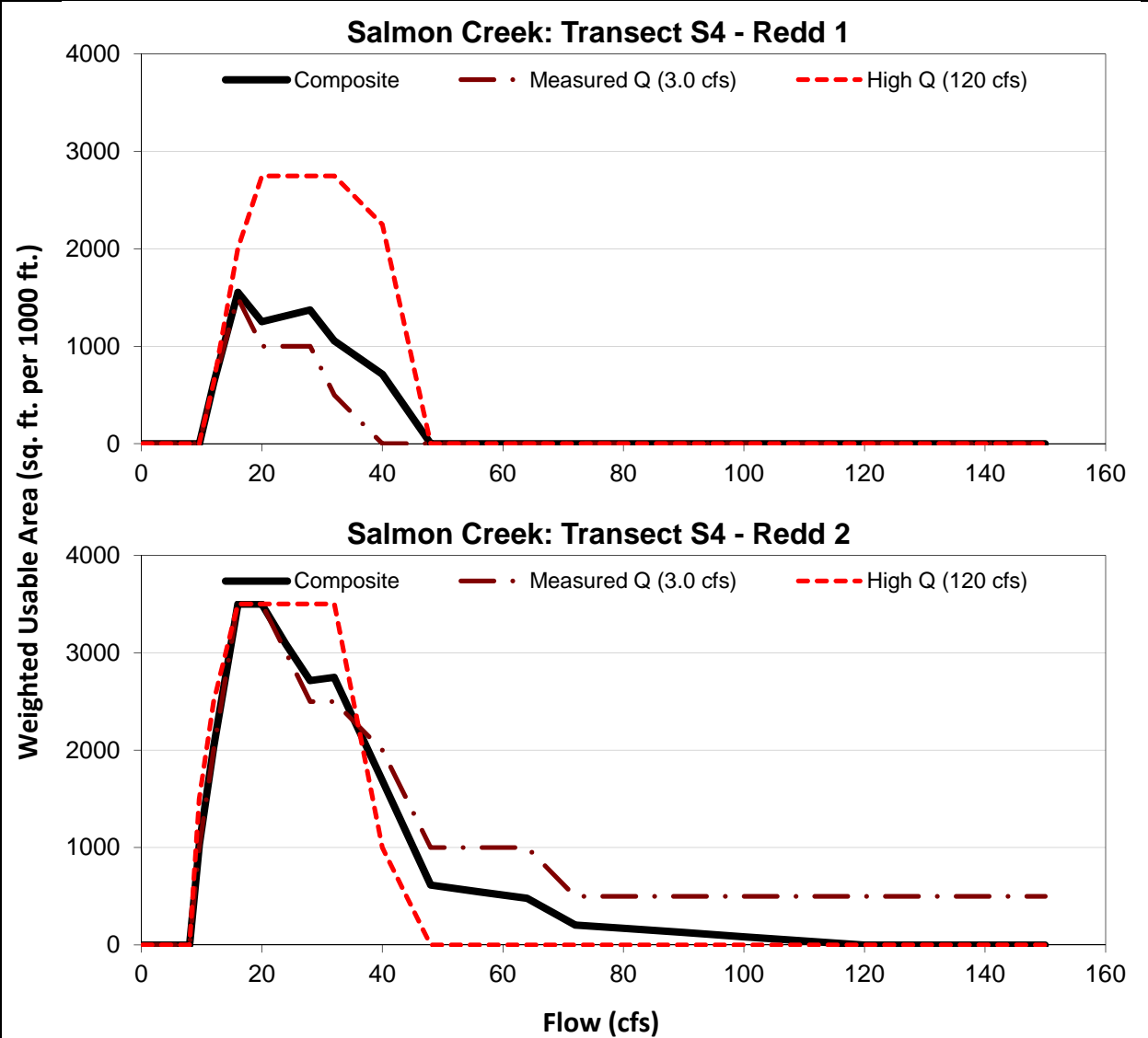




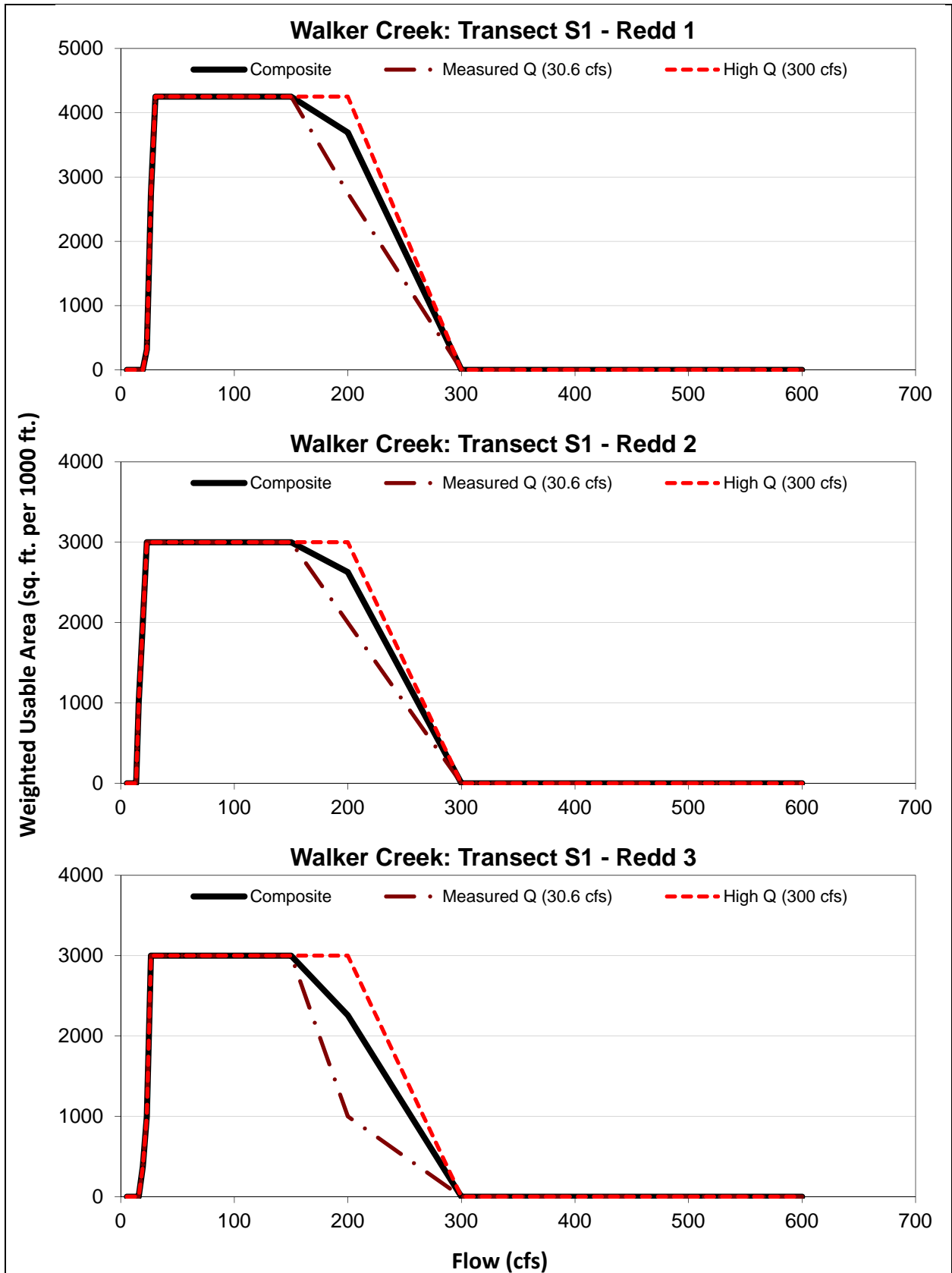


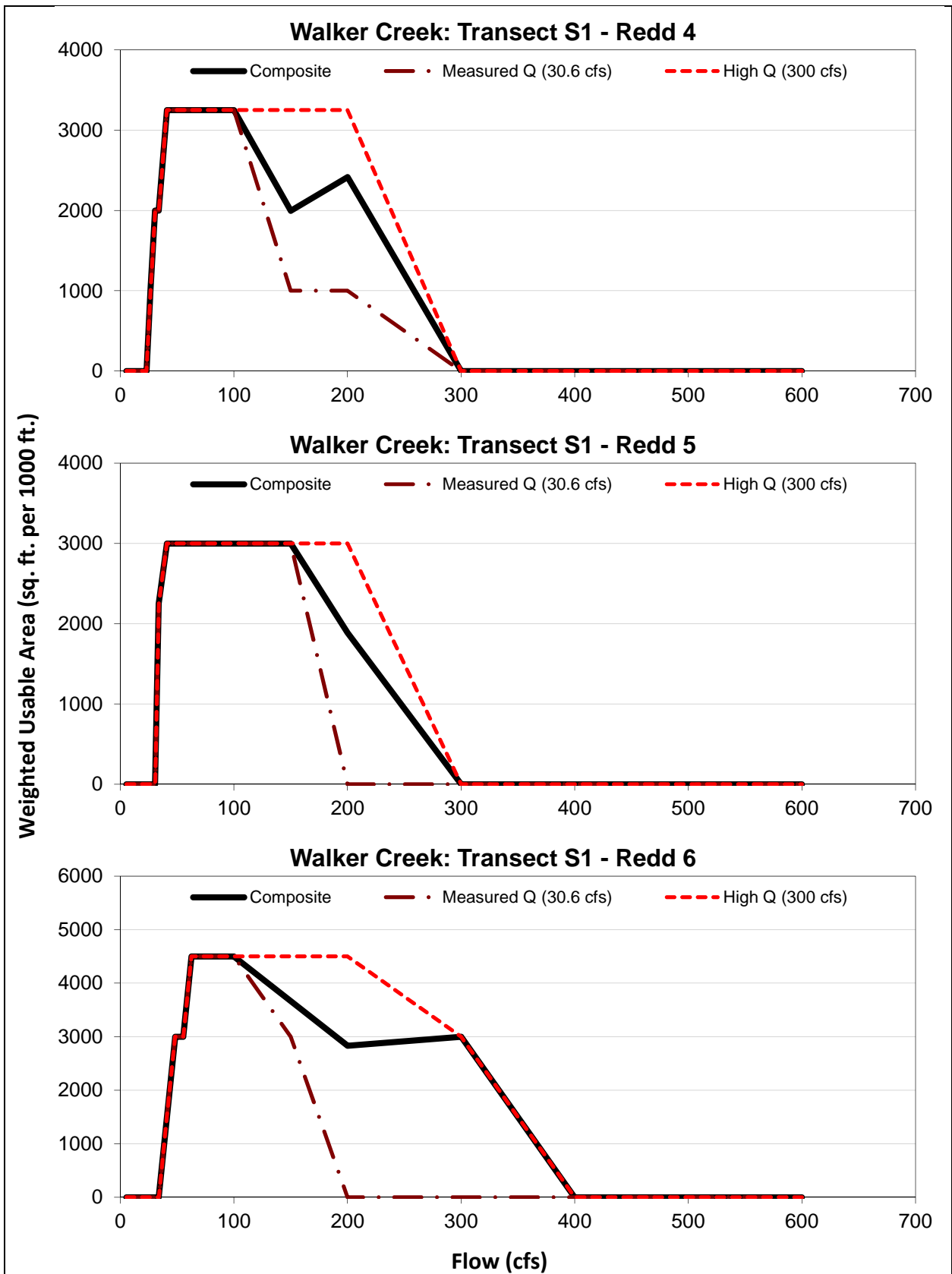
Habitat Flow Curves - Middle Salmon Creek (WC2)

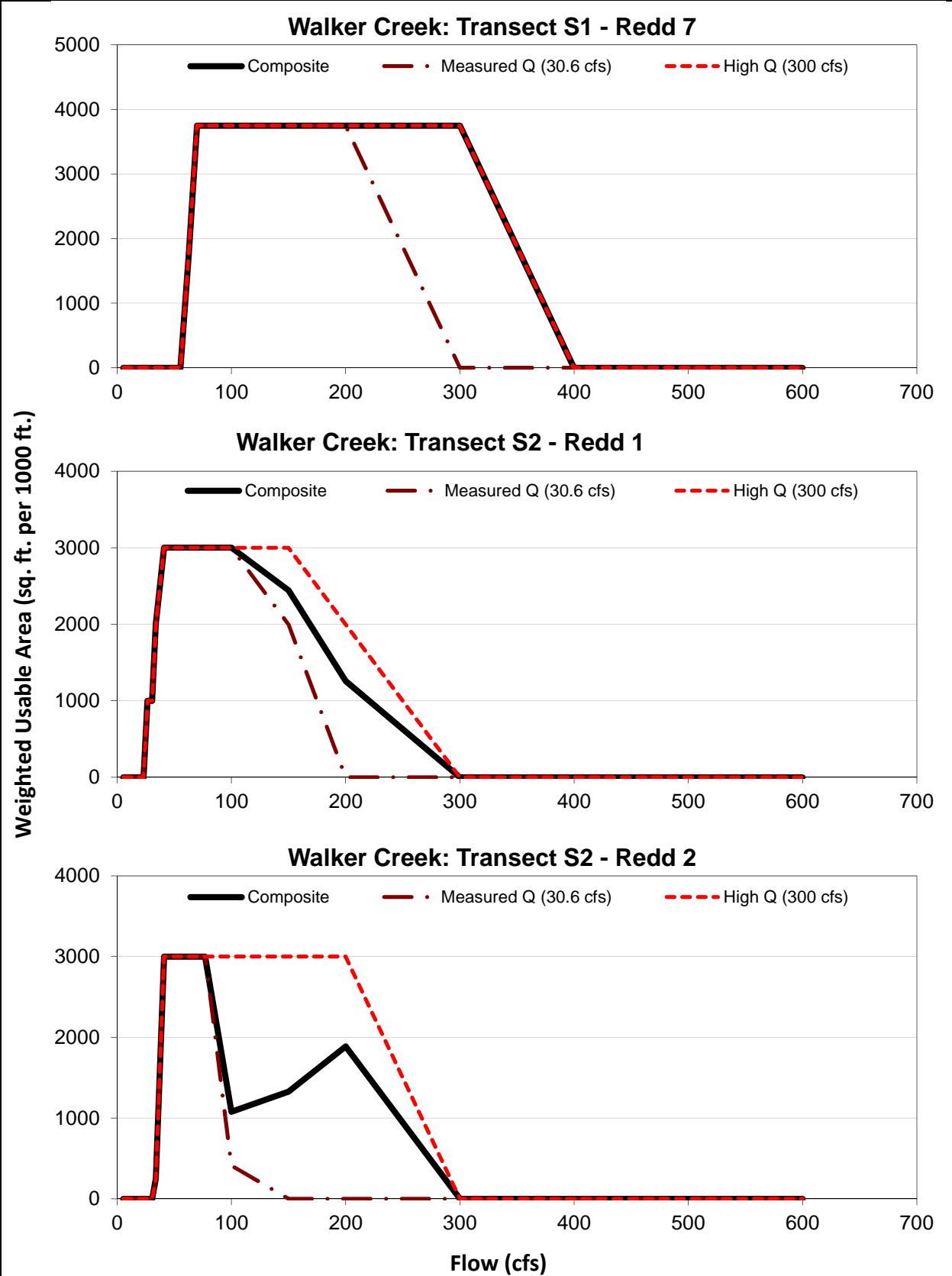


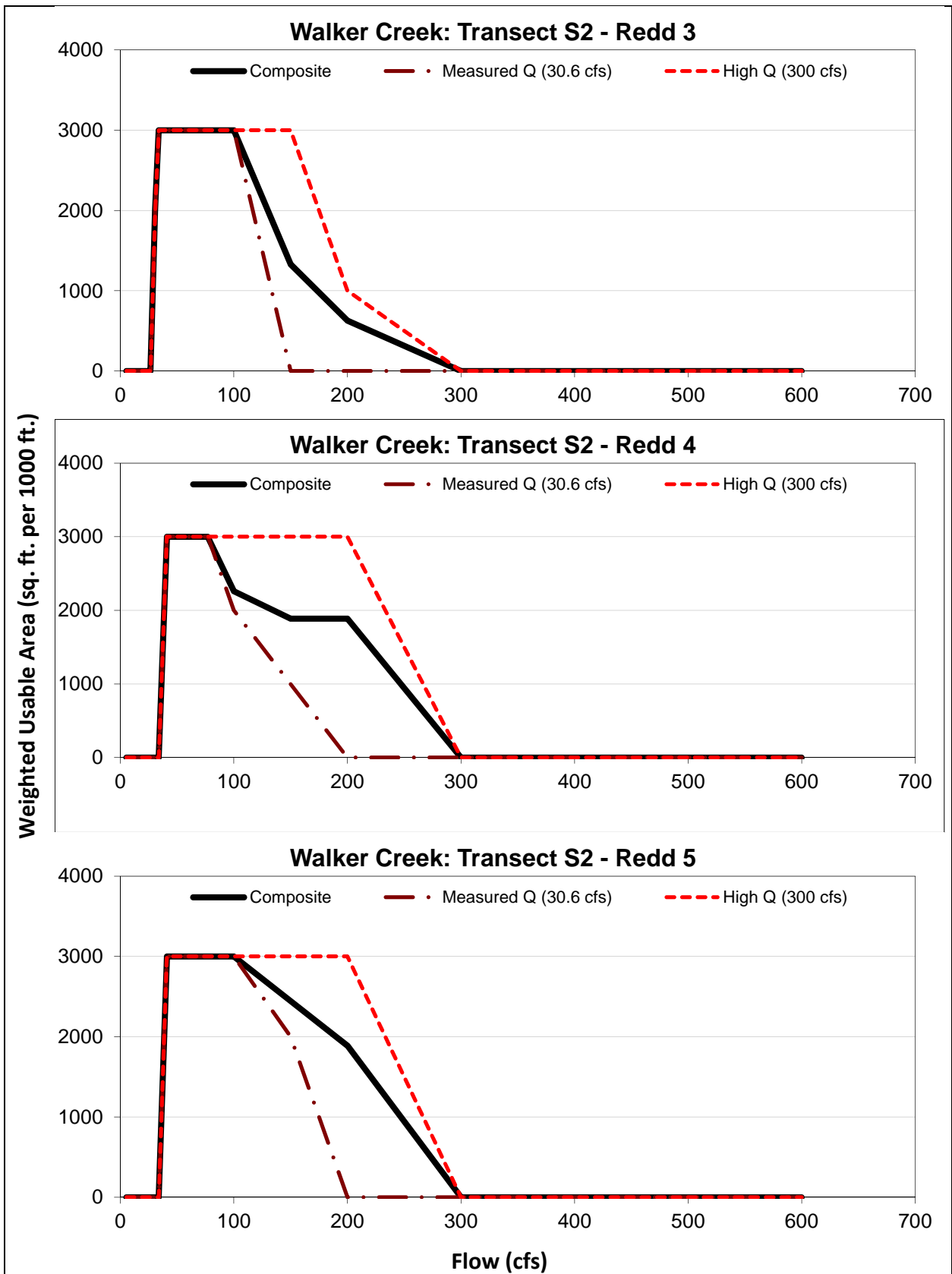


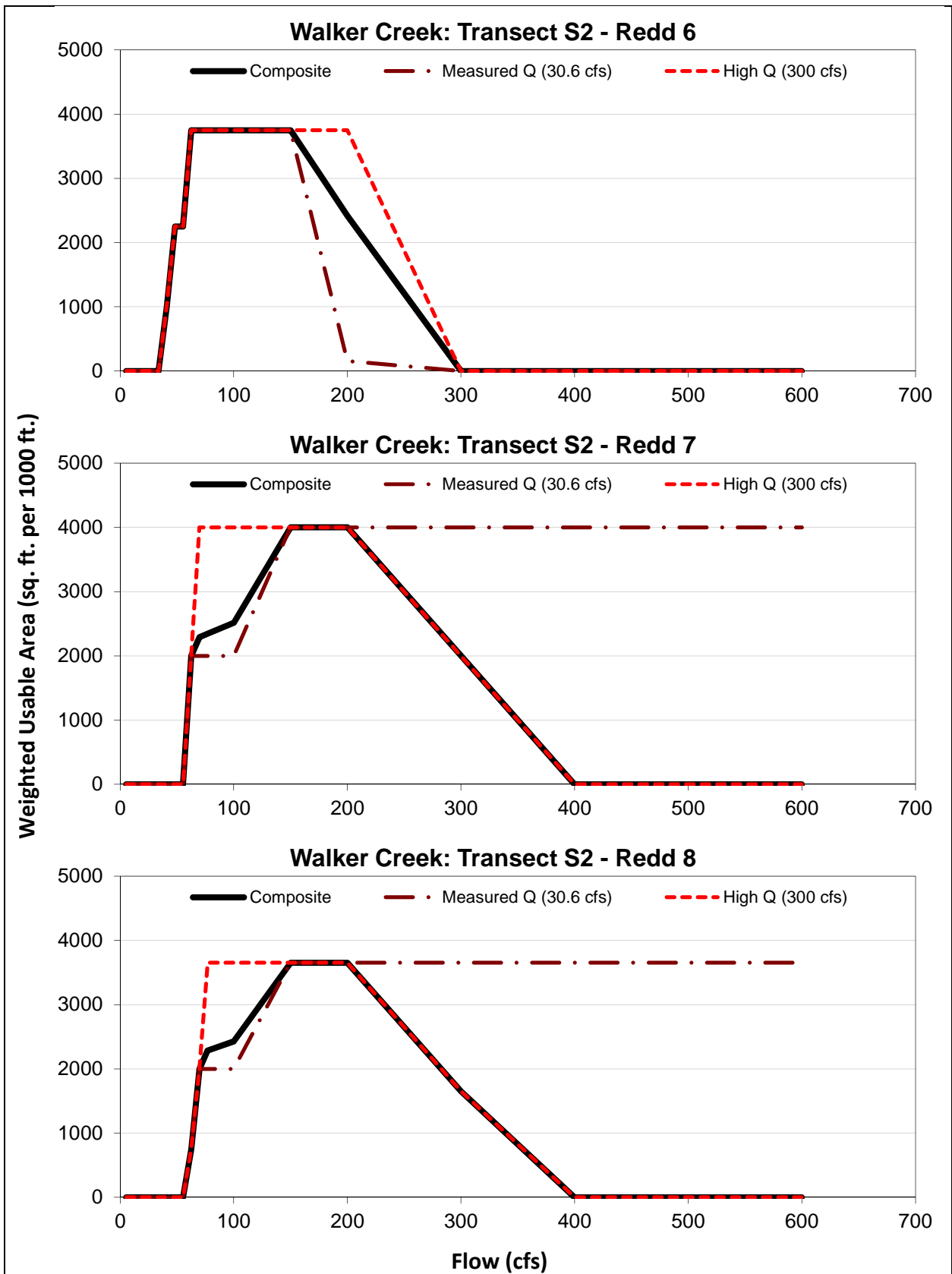
Habitat Flow Curves - Walker Creek (WC4)

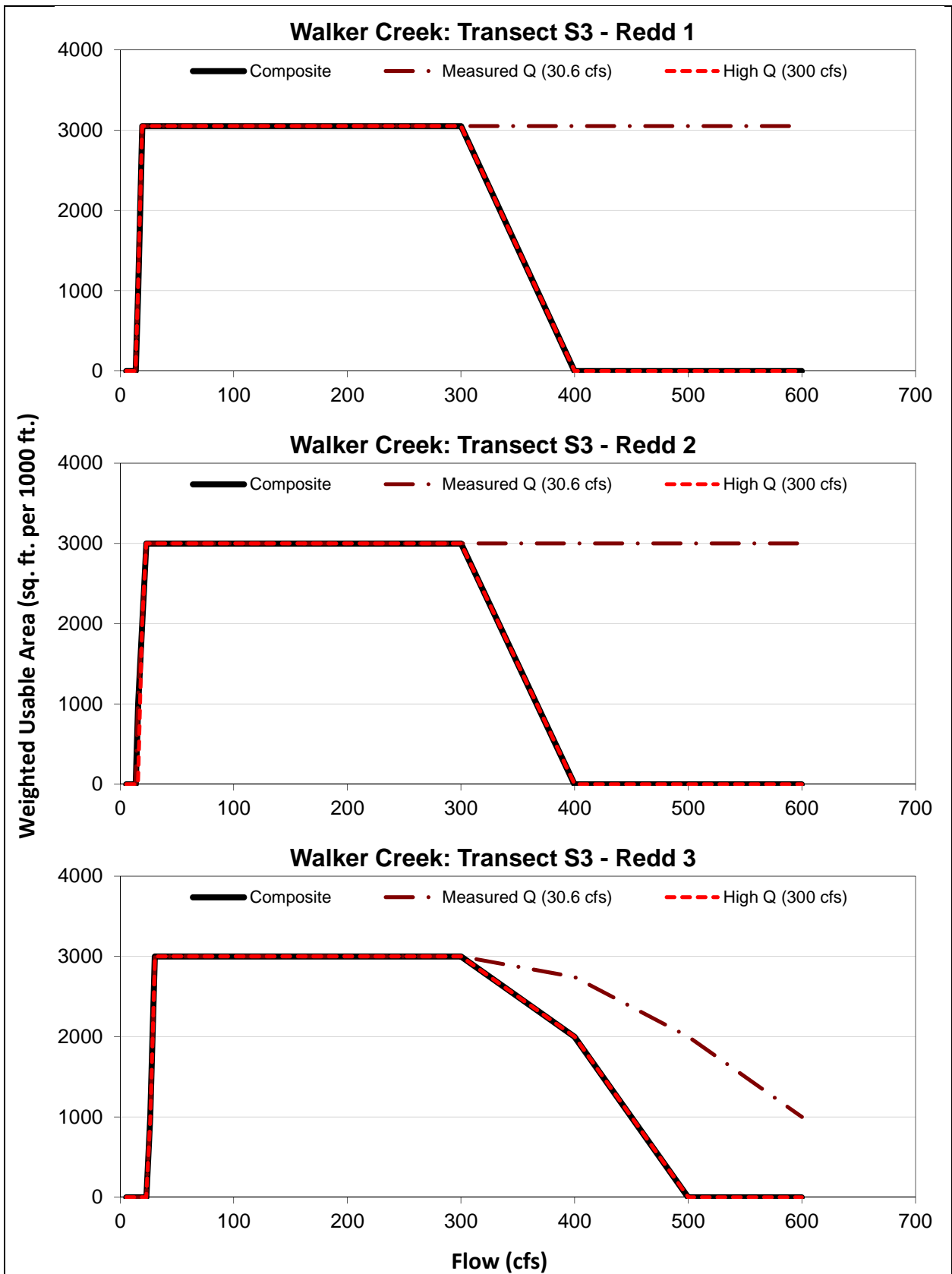


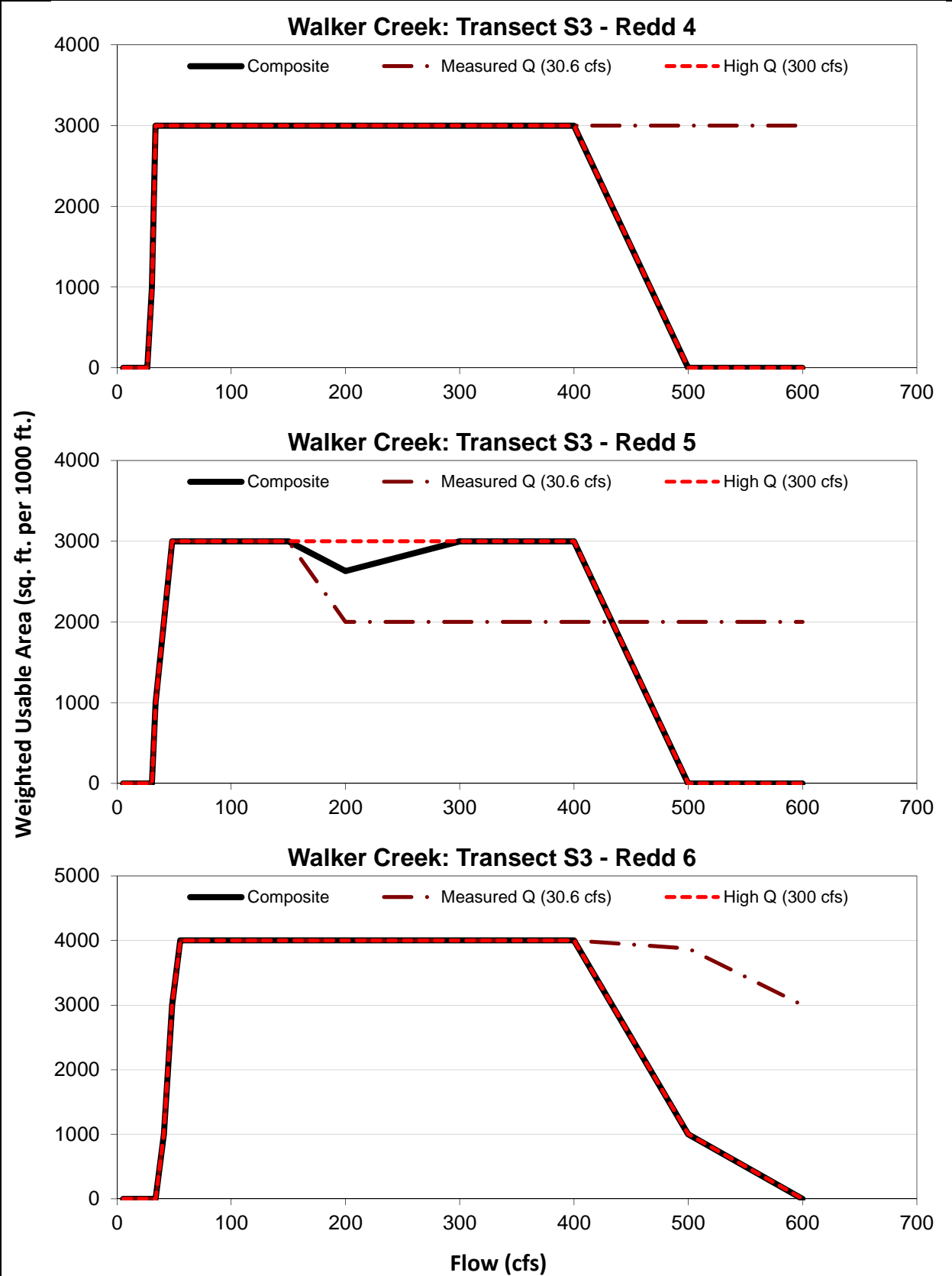


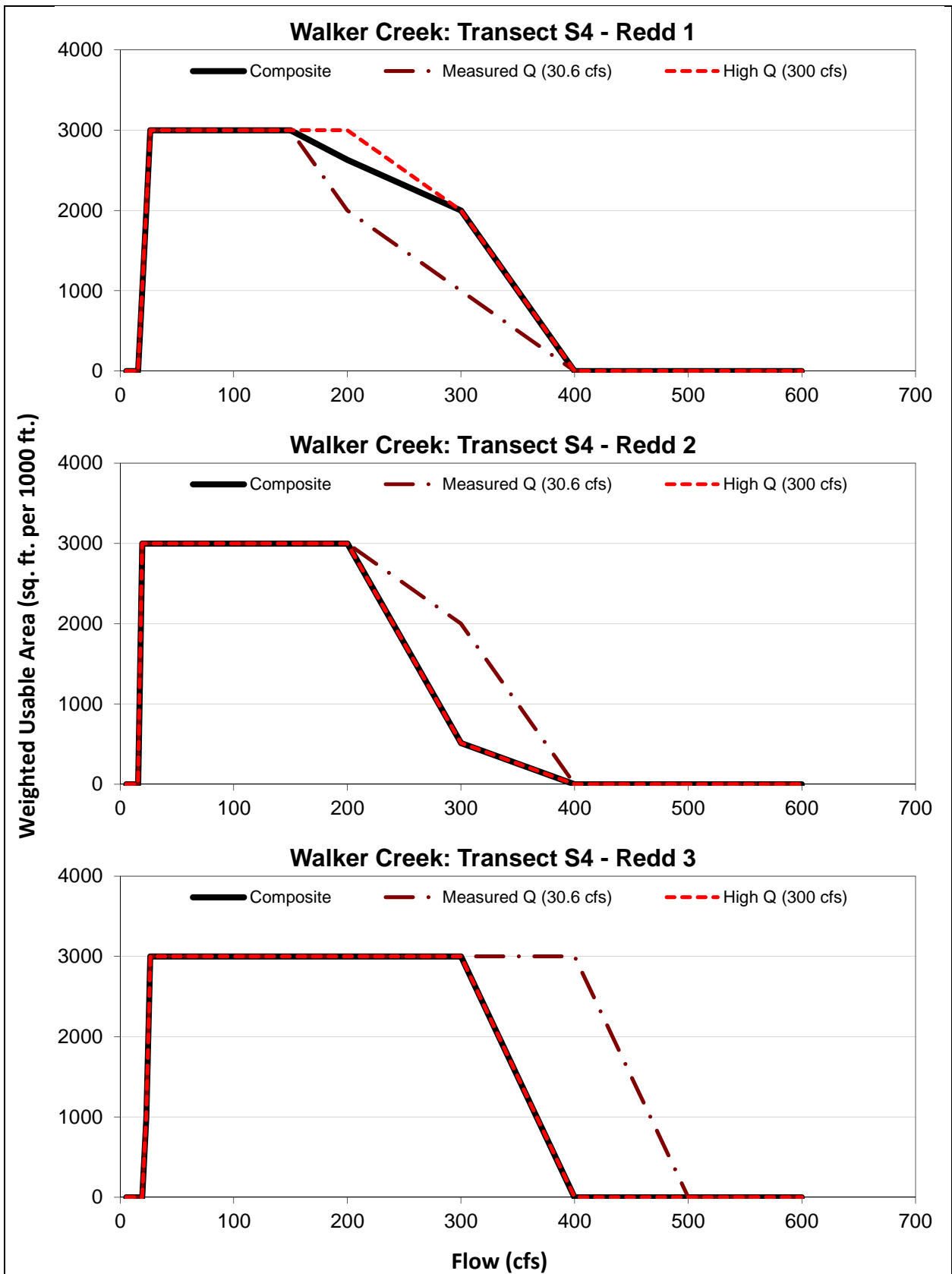


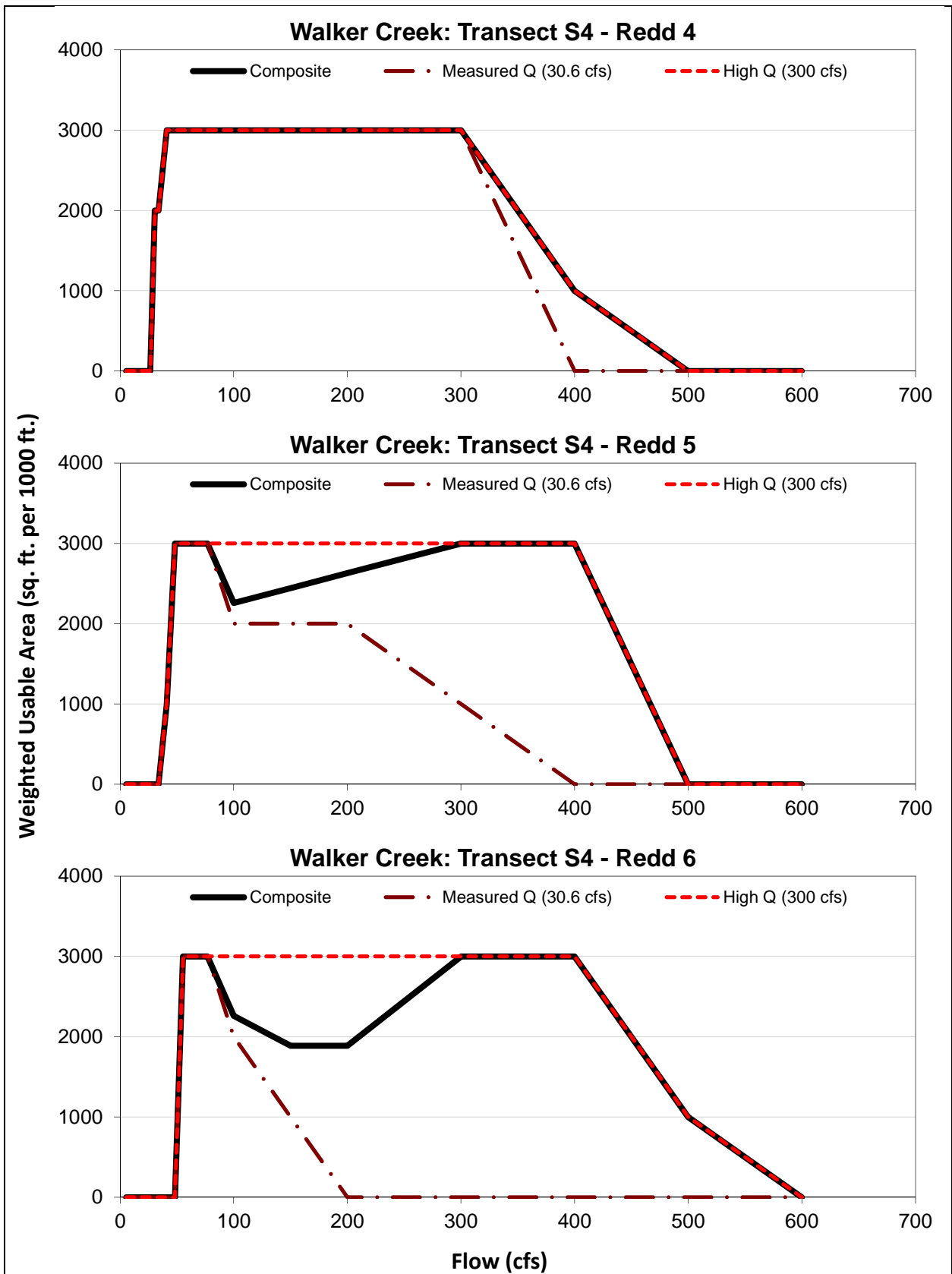


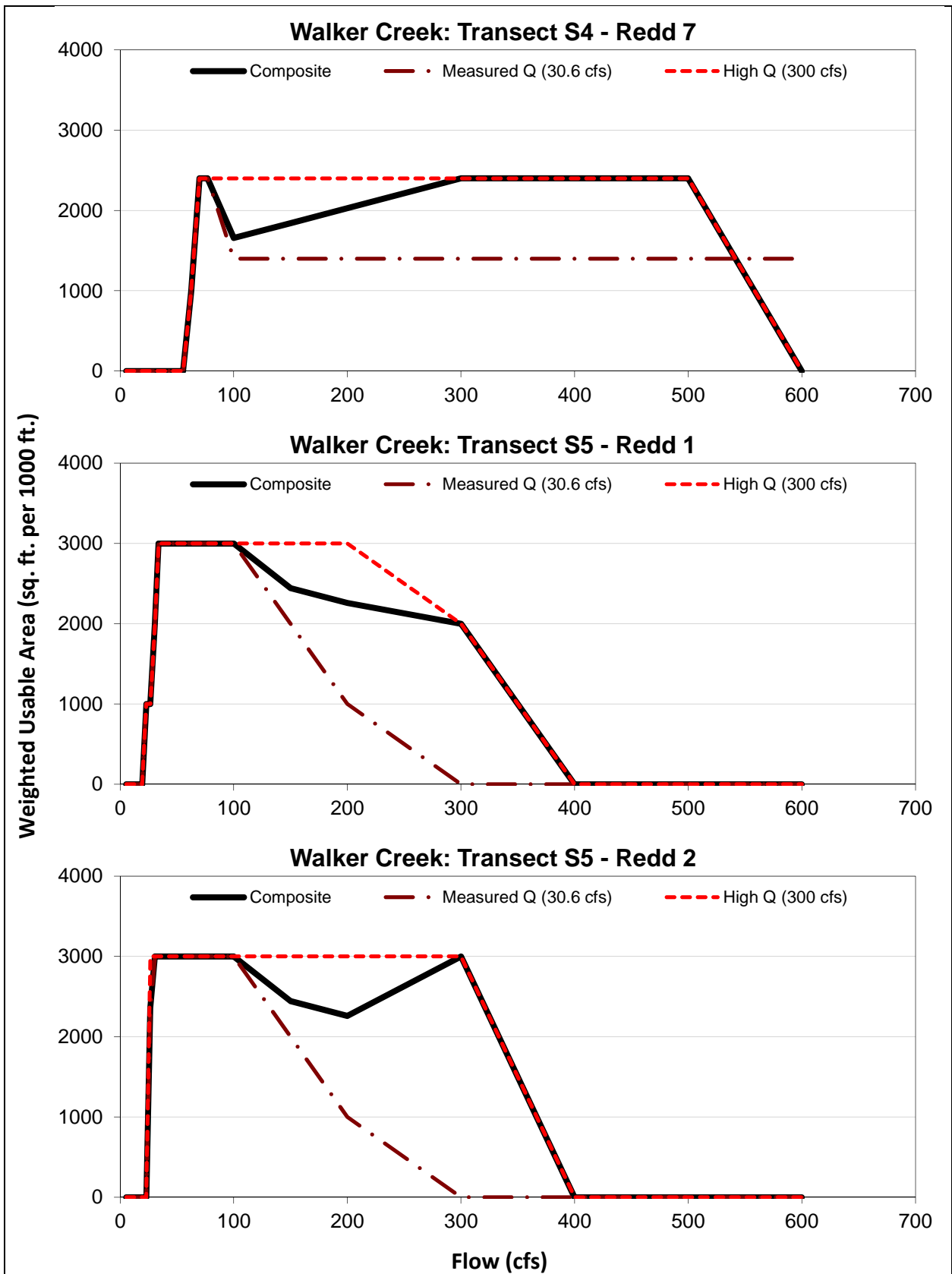


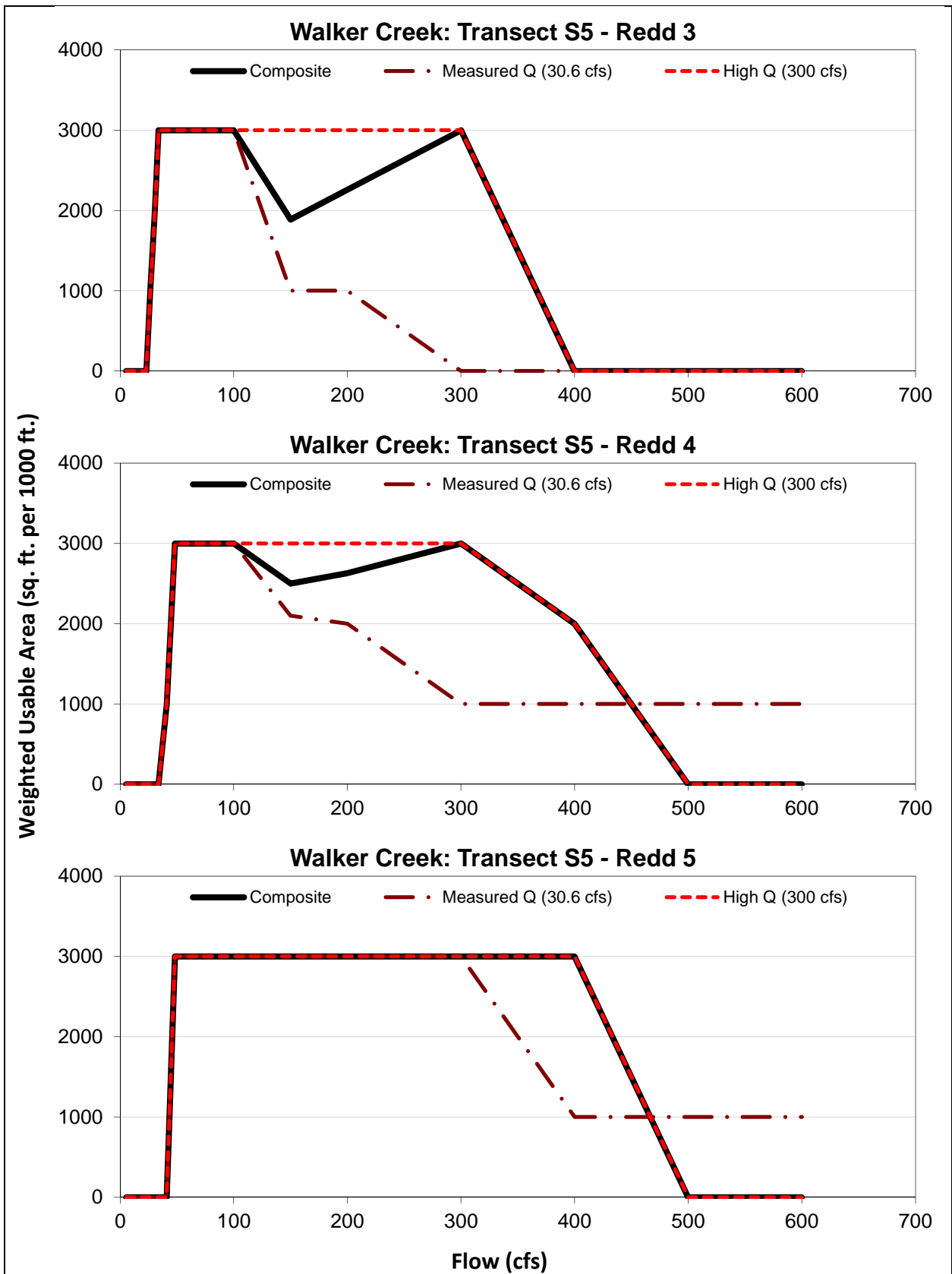


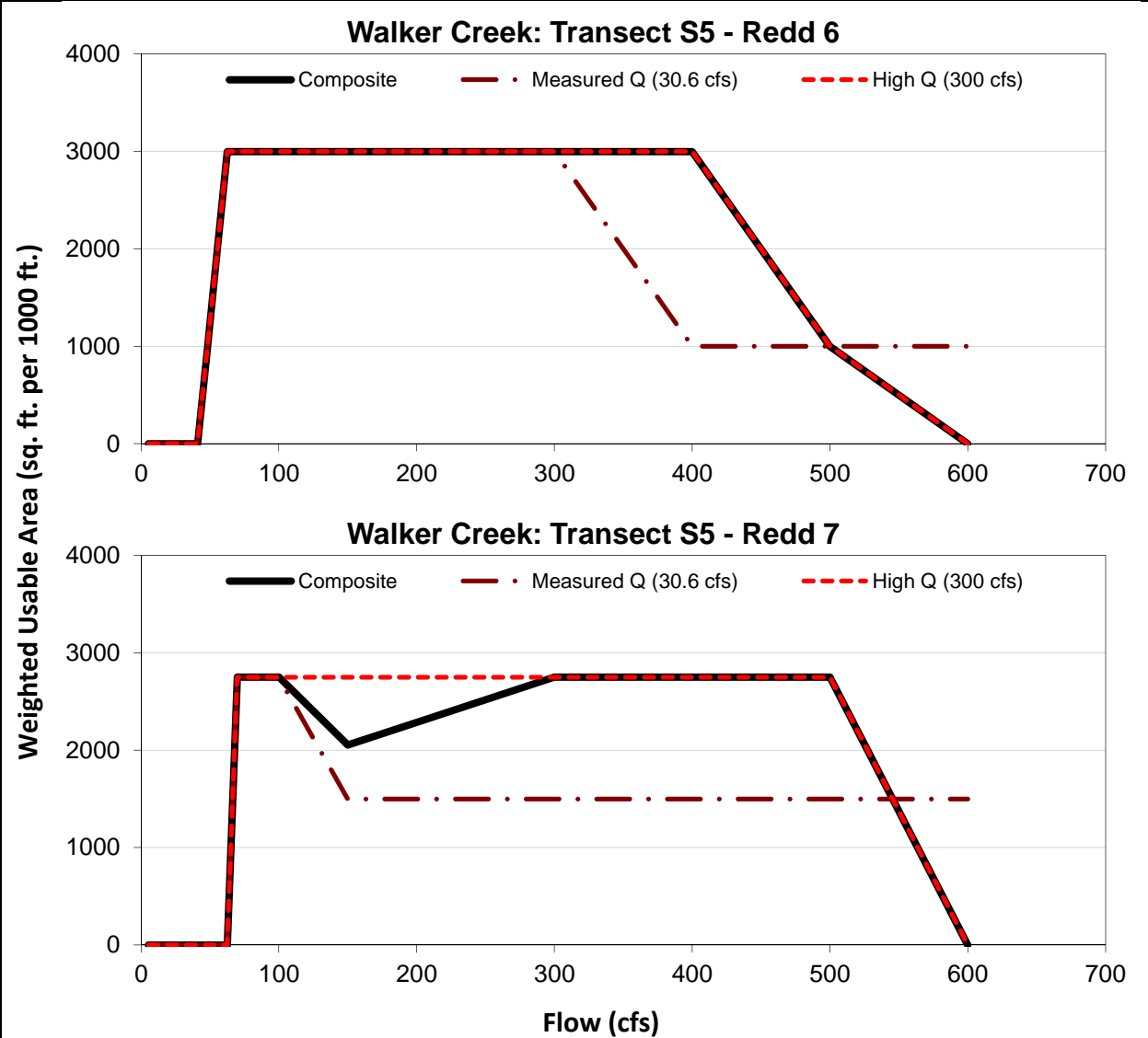












Habitat Flow Curves - Frink Canyon, lower (WC6)

