

Map production and data management by:



**PRICE
GEOGRAPHIC
CONSULTING**

2004 Adobe Trail ~ Placerville, California 95667
(530) 626-1964 ~ at_price@pacbell.net



EL DORADO IRRIGATION DISTRICT
2890 Mosquito Road, Placerville, CA 95667
(530) 622-4513 Ph., (530) 622-8569 Fax

**EL DORADO
IRRIGATION DISTRICT
WATER DIVERSION LOCATION MAP**

Diversion Name: Stream at Flume 38

USGS Quad Name: Riverton
Location: Township 11 N., Range 14 E., Section 32, MDB&M
COUNTY OF EL DORADO, STATE OF CALIFORNIA

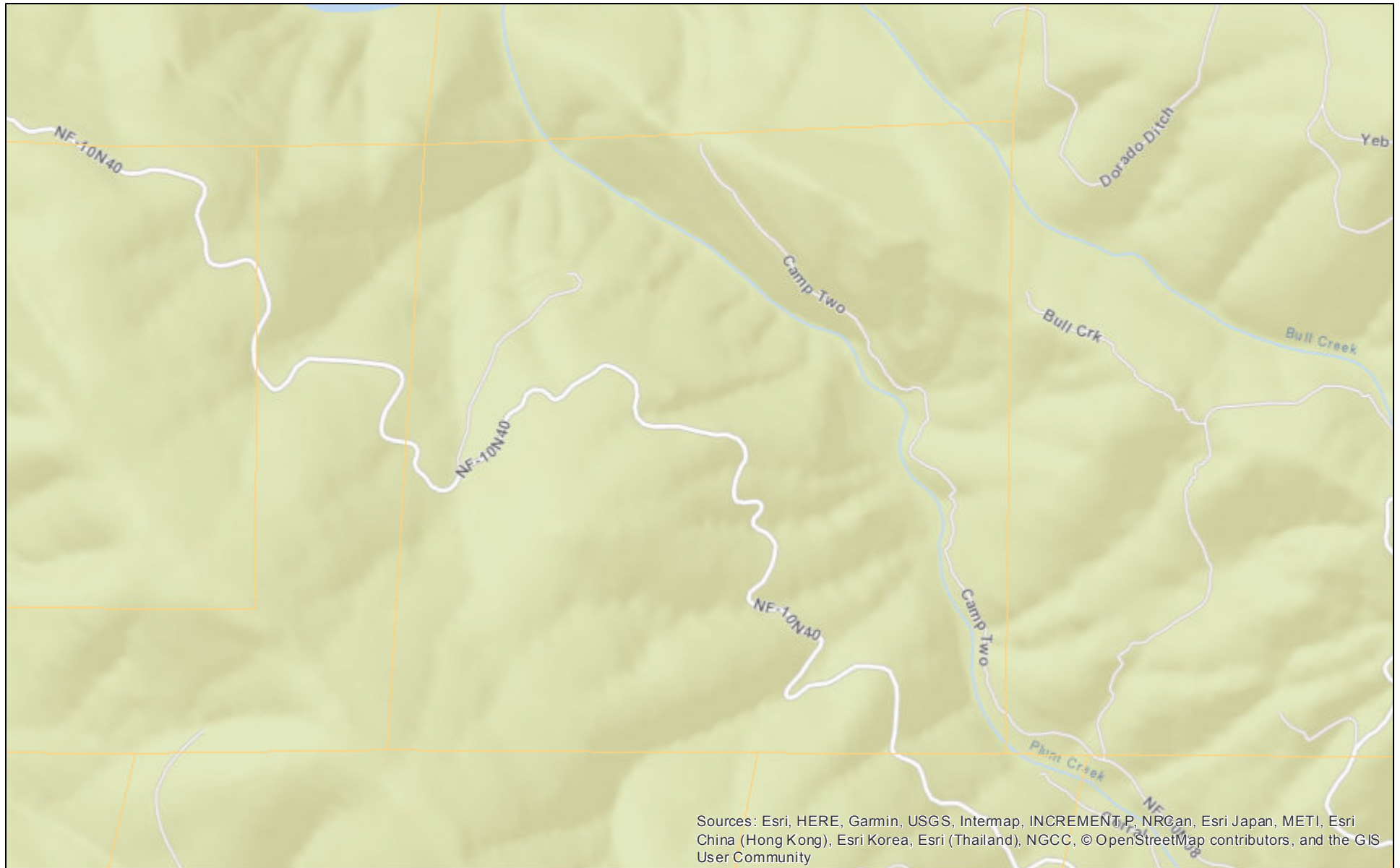
Date: August 18, 2005

















5015938

ArcGIS Web Map

APN 011-11-032

Owner: BLM USFS



- | | | | |
|--|---|--|---|
|  Ditch |  Metering Station |  Treatment Plant |  Combination Air Relief / Vacuum Valve |
|  Ditch Lateral |  Pump Station |  Recycled Water Check Valve |  Vacuum Valve |
|  <all other values> |  Regulator Station |  <all other values> |  Recycled Water Storage |
|  Bulk Water Station |  Sampling Station |  Air Relief Valve |  Recycled Water Pump |



Author: EID
6/29/2018 3:55:55 PM

WARNING: No accuracy of map implied until field checked by EID. Exact pipe locations must be field verified.

